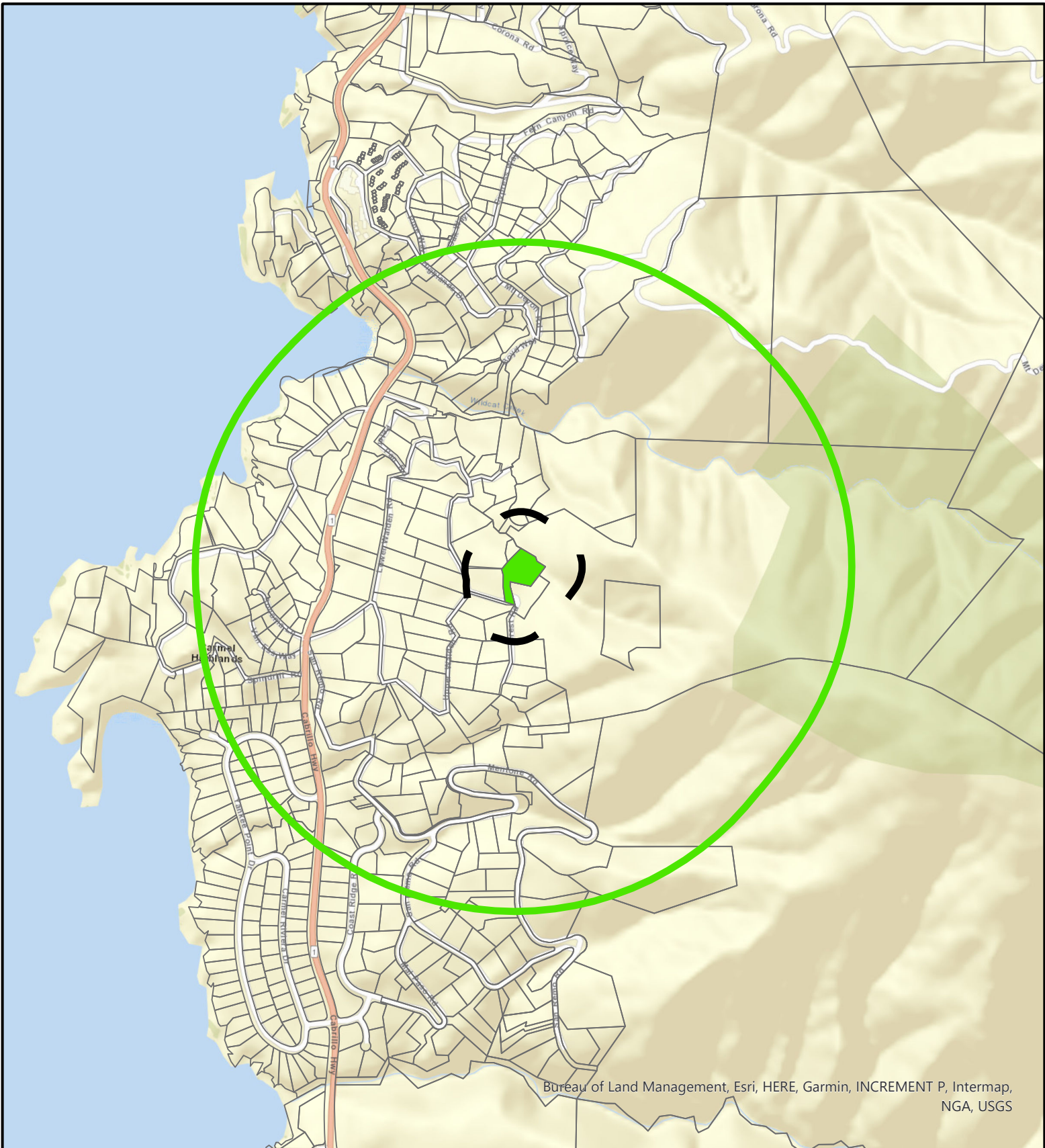


Exhibit D

This page intentionally left blank.


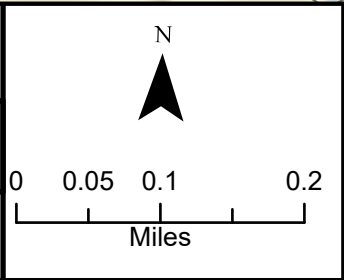


Bureau of Land Management, Esri, HERE, Garmin, INCREMENT P, Intermap, NGA, USGS

**APPLICANT: HEISLER KARL F & MICHELE
A HEISLER TRS**

APN: 241-231-010-000 FILE# PLN190184

Selected Parcel 300' Buffer 2500' Buffer



PLANNER: ZEPP

This page intentionally left blank.