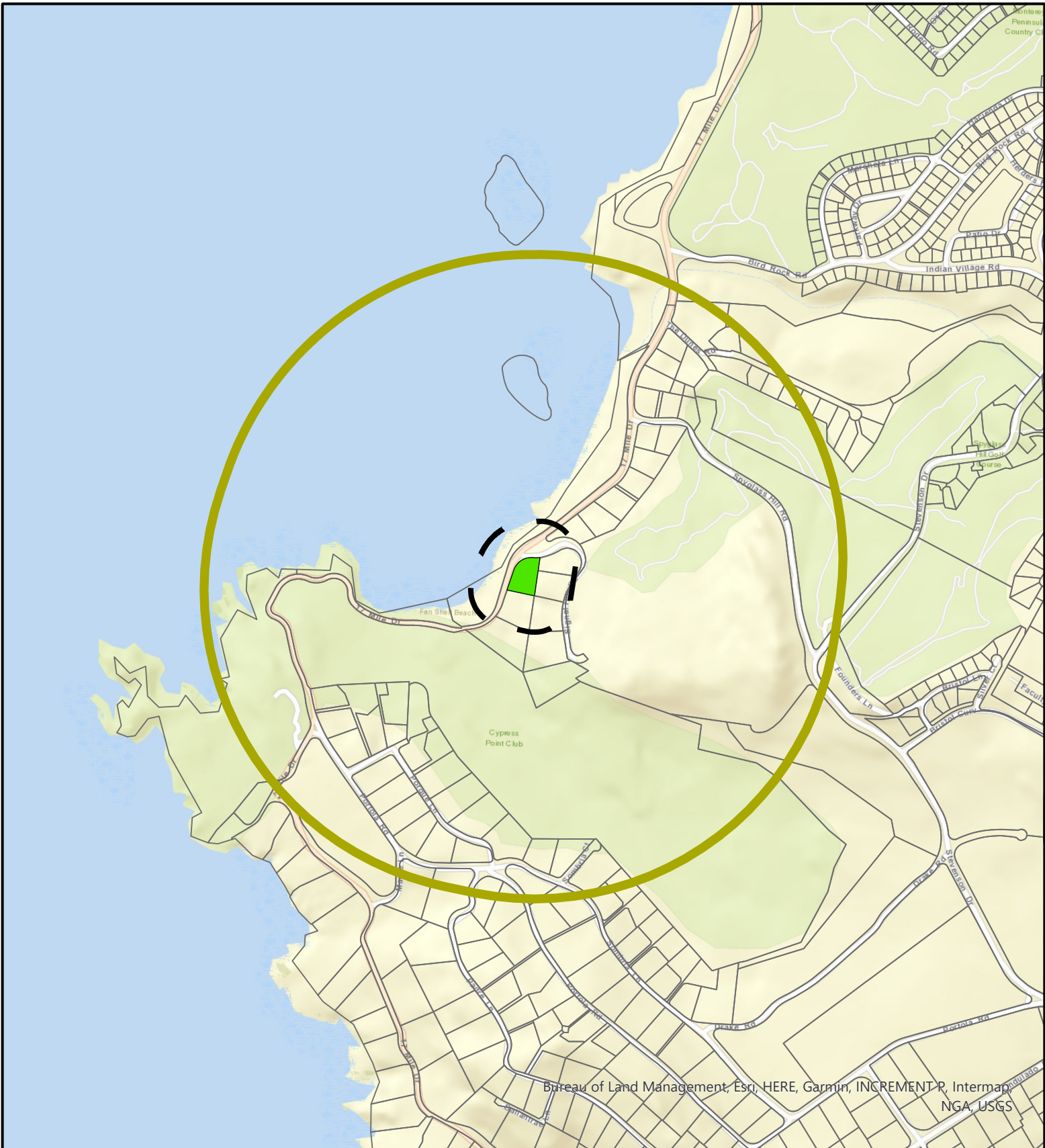






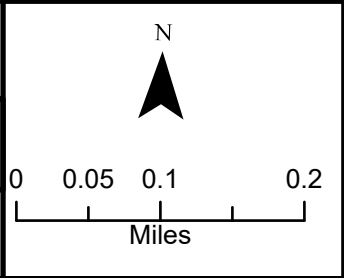
Exhibit D

This page intentionally left blank.



Bureau of Land Management, Esri, HERE, Garmin, INCREMENT P, Intermap, NGA, USGS

| | |
|---|---|
| APPLICANT: 5B SMD LLC | |
| APN: 008-261-003-000 | FILE# PLN210066 |
|  2500' Buffer |  Selected Parcel  300' Buffer |



PLANNER: QUENGA

This page intentionally left blank