Attachment D:

Segment Traffic Volumes from 2015 to present

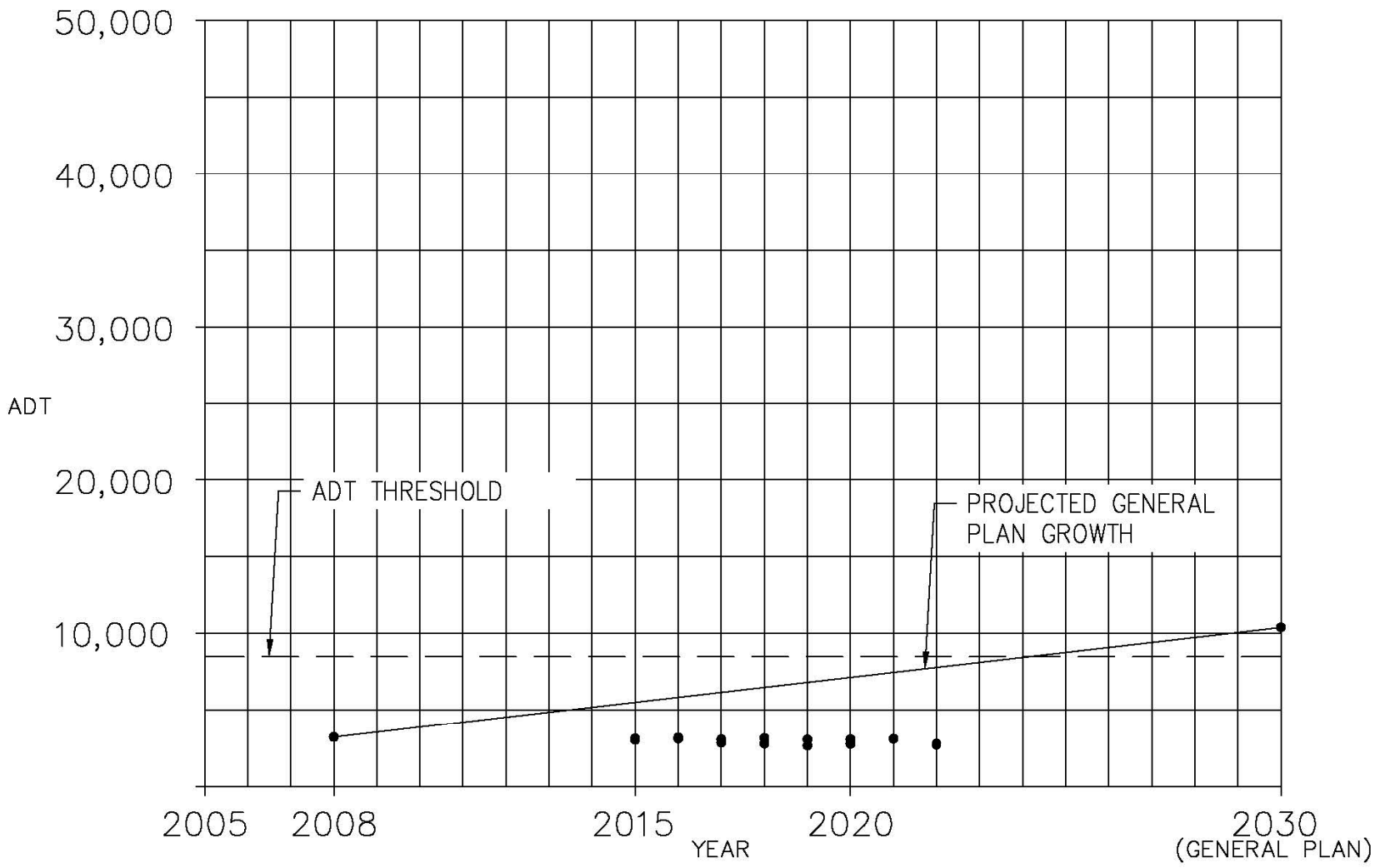

CARMEL VALLEY ROAD

SEGMENT 1 - EAST OF HOLMAN ROAD

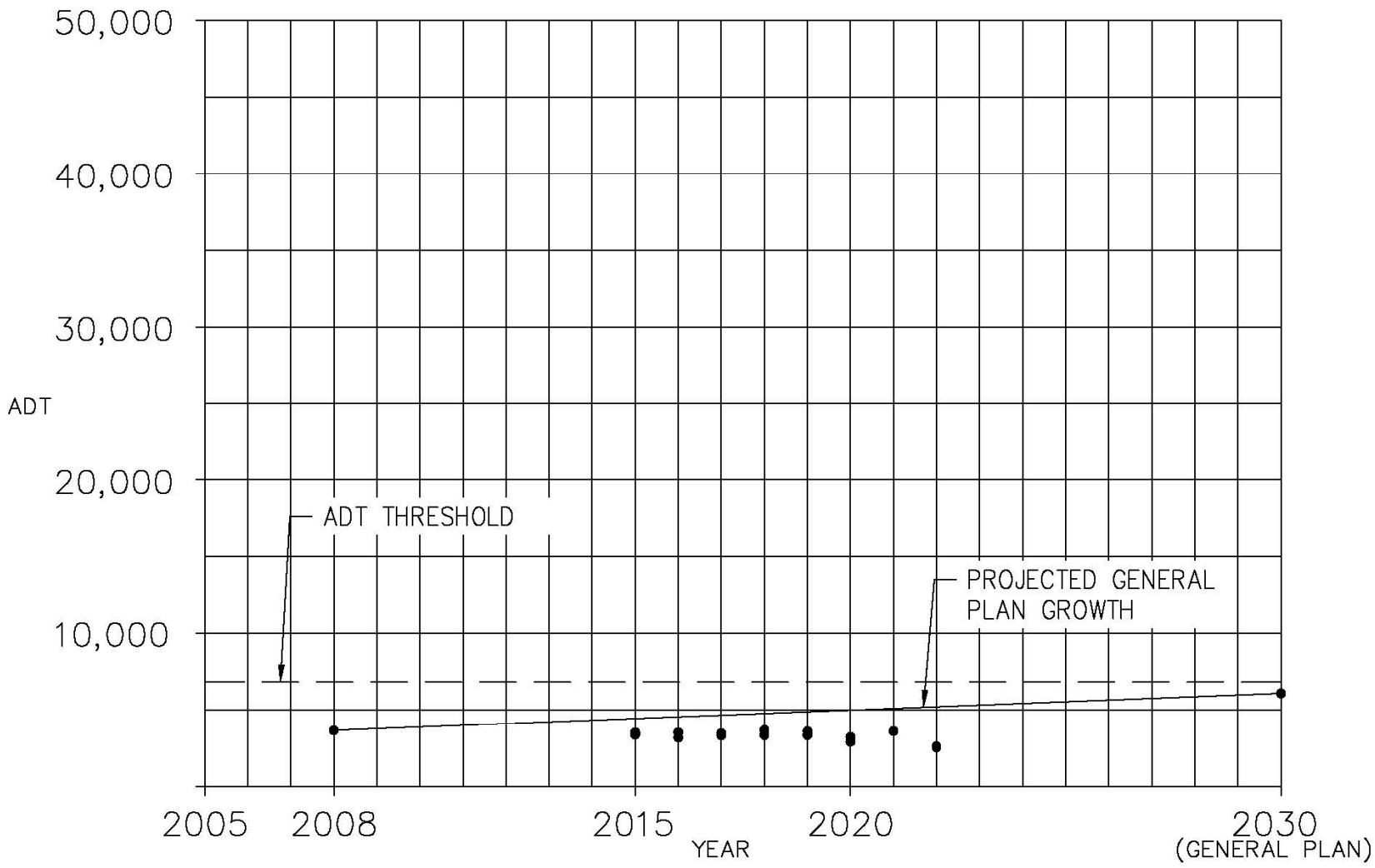

CARMEL VALLEY ROAD

SEGMENT 2 - BETWEEN ESQUILINE ROAD AND HOLMAN ROAD

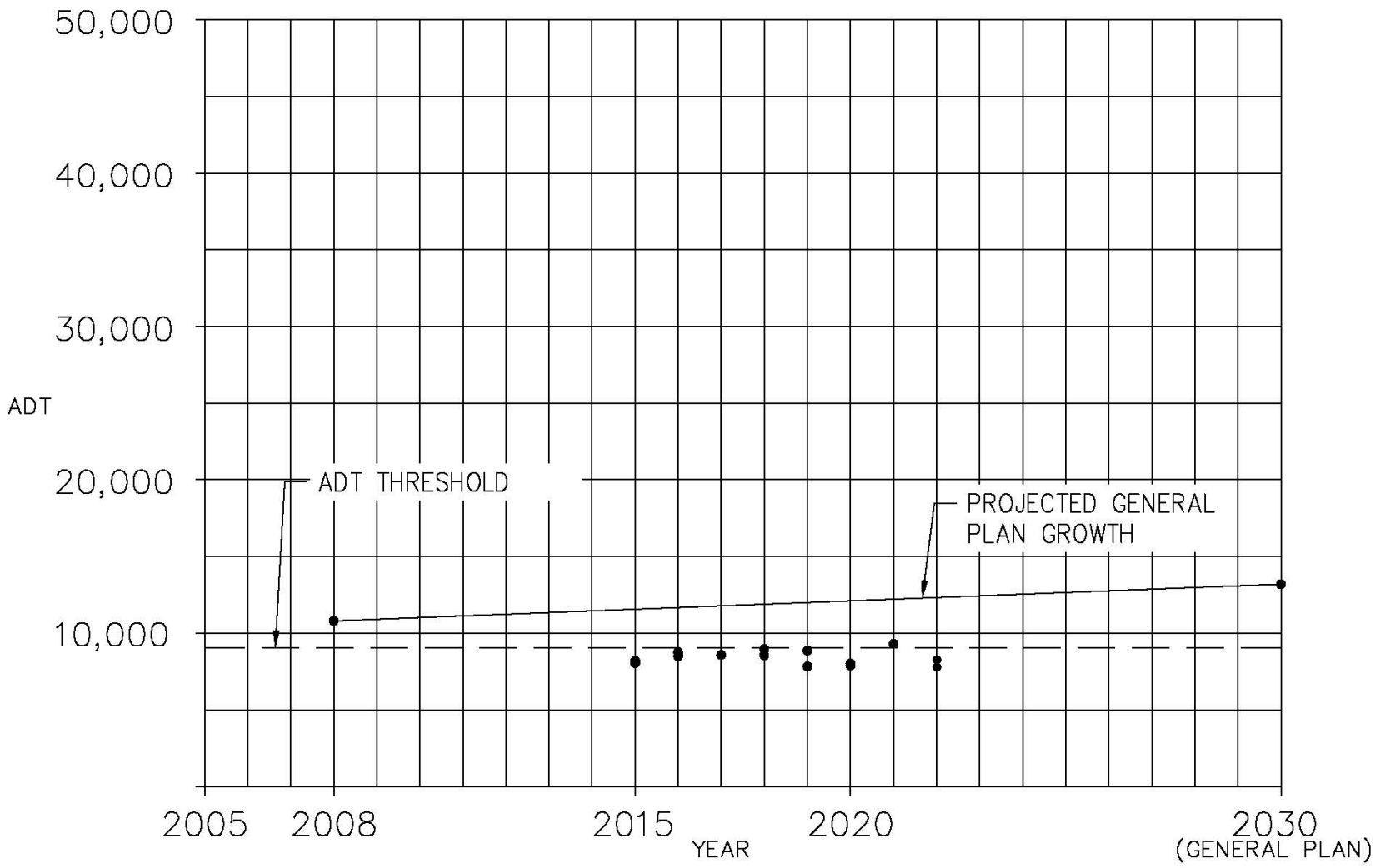

CARMEL VALLEY ROAD

SEGMENT 3 - BETWEEN FORD ROAD AND ESQUILINE ROAD

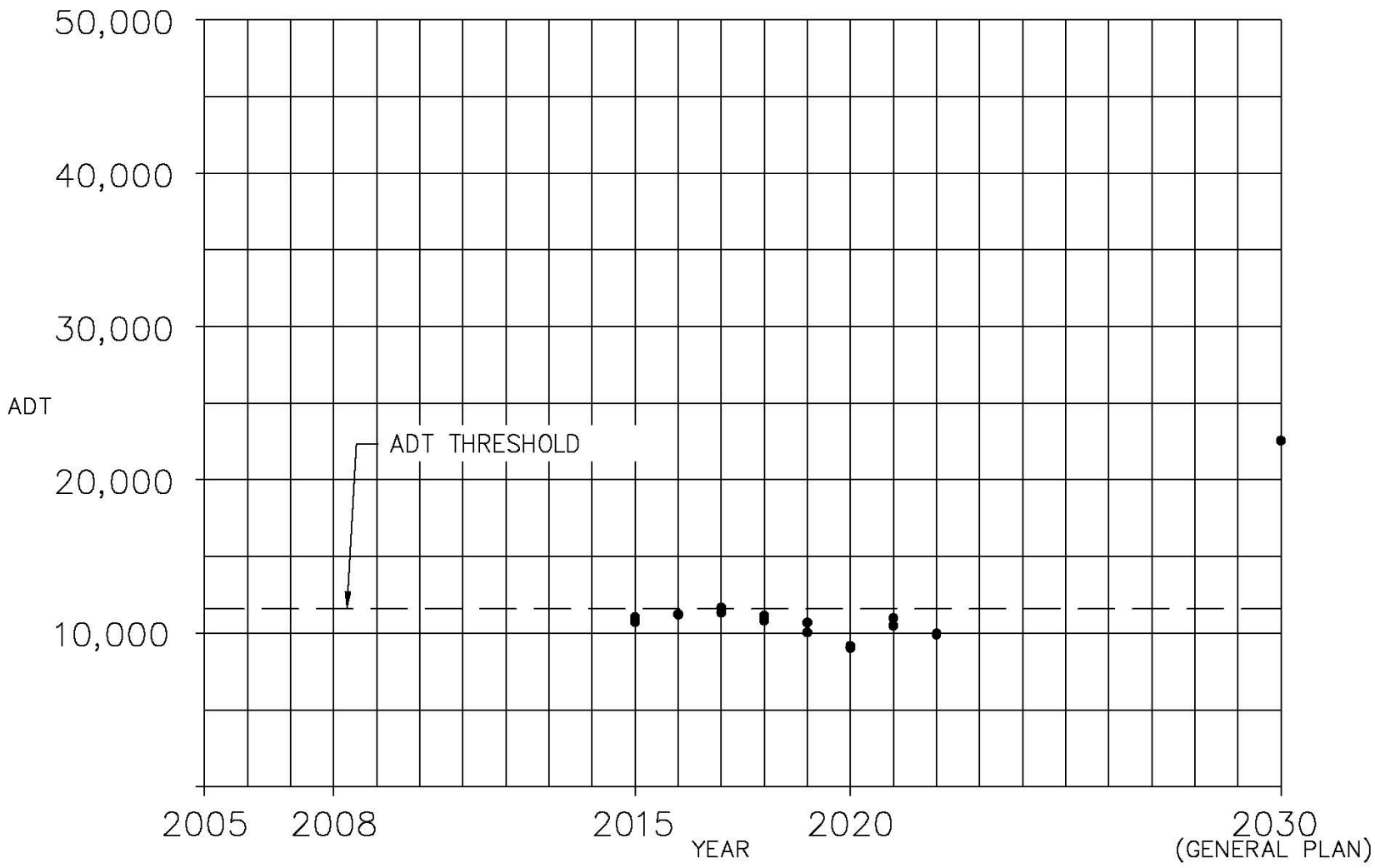

CARMEL VALLEY ROAD

SEGMENT 4 - BETWEEN LAURELES GRADE AND FORD ROAD

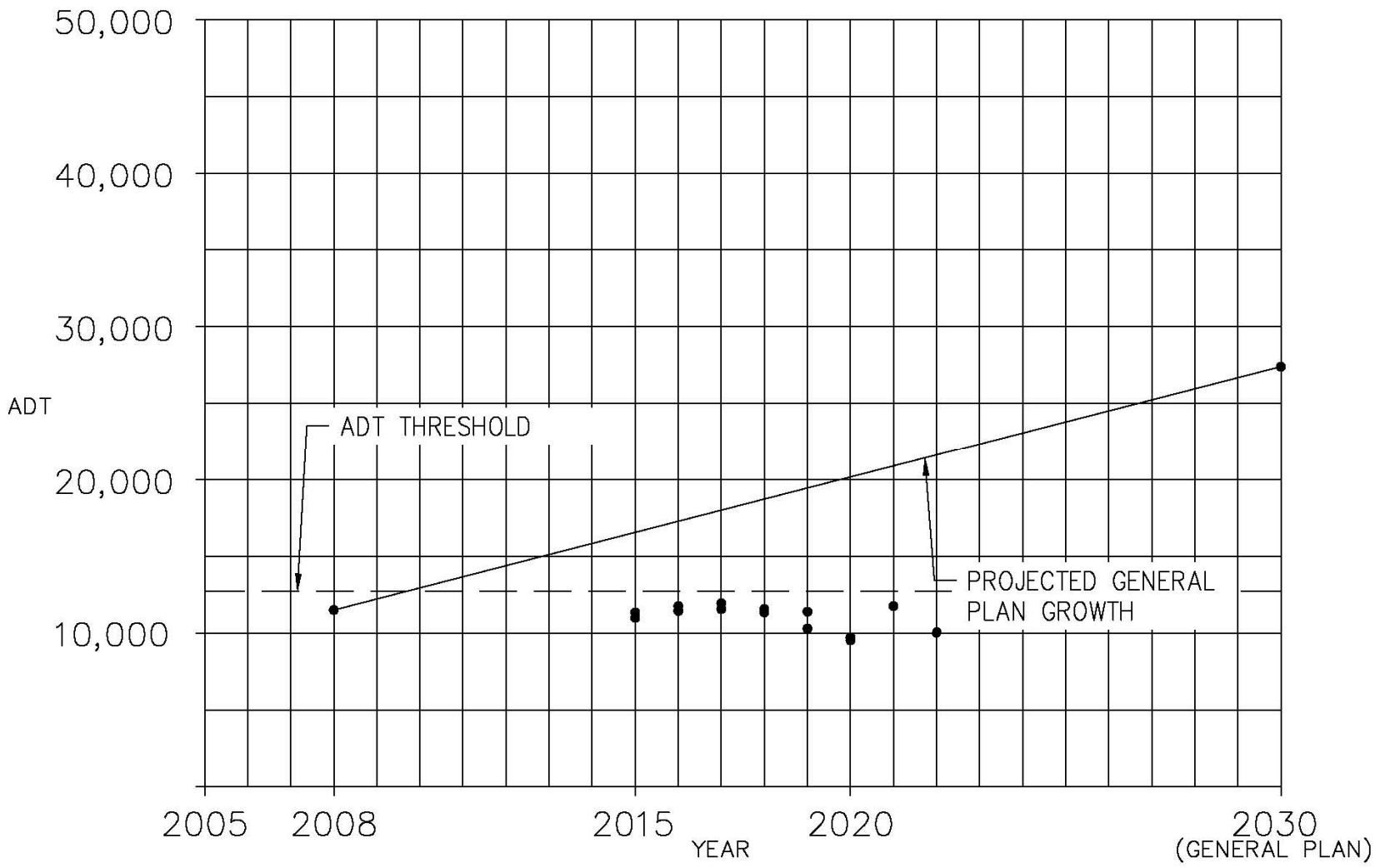

CARMEL VALLEY ROAD

SEGMENT 5 - BETWEEN ROBINSON CANYON ROAD AND LAURELES GRADE

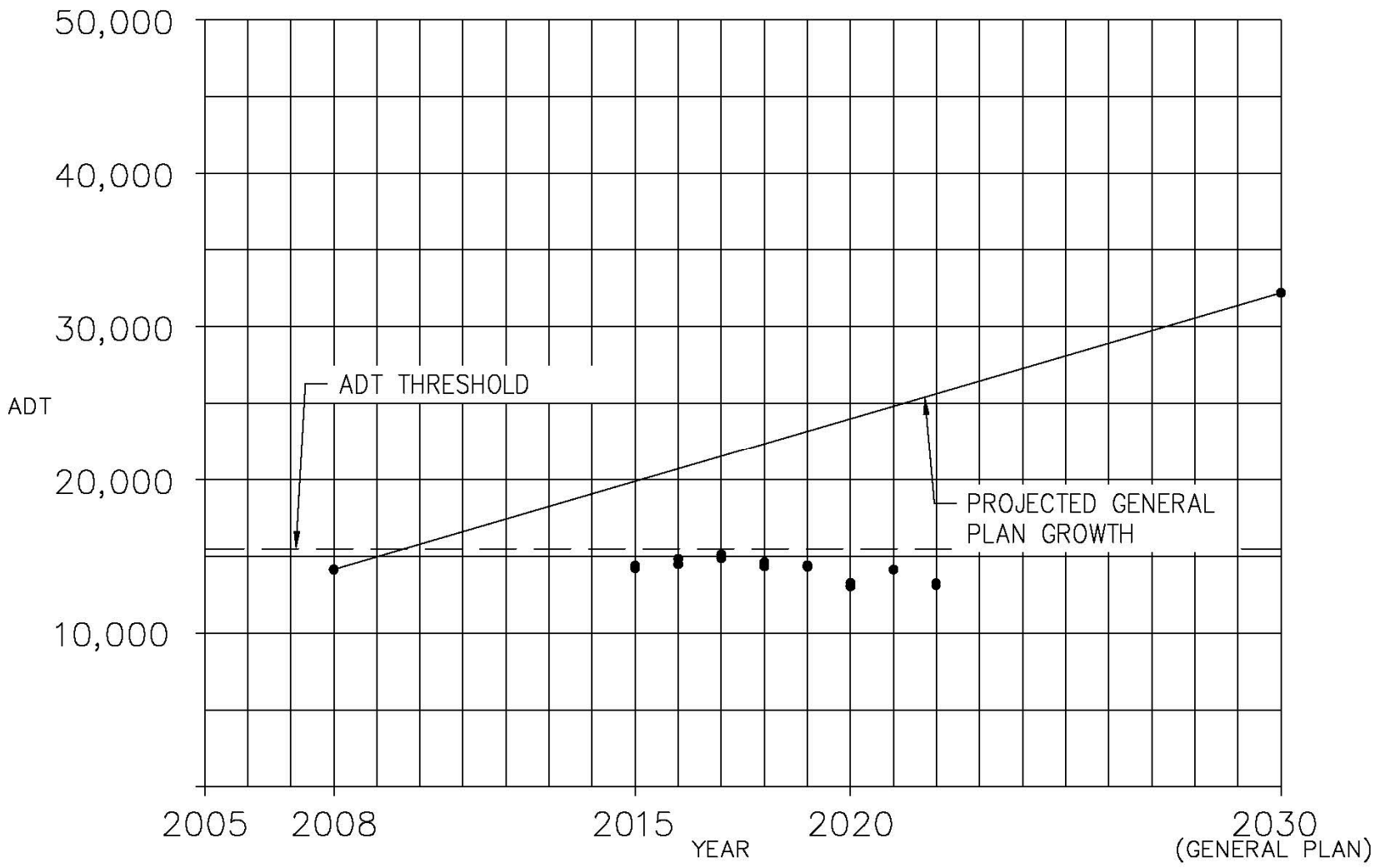

CARMEL VALLEY ROAD

SEGMENT 6 - BETWEEN SCHULTE ROAD AND ROBINSON CANYON ROAD

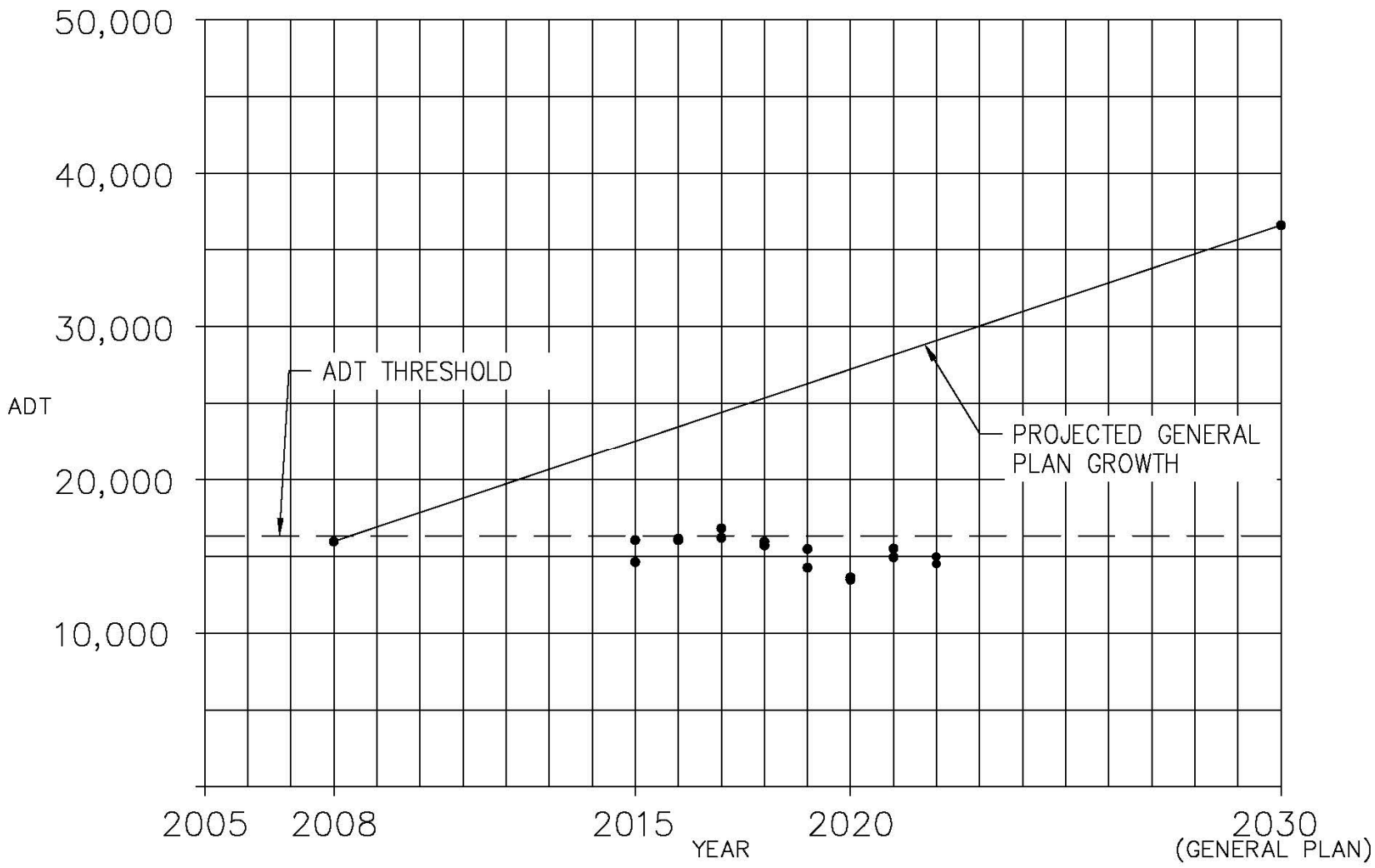

CARMEL VALLEY ROAD

SEGMENT 7 - BETWEEN RANCHO SAN CARLOS ROAD AND SCHULTE ROAD

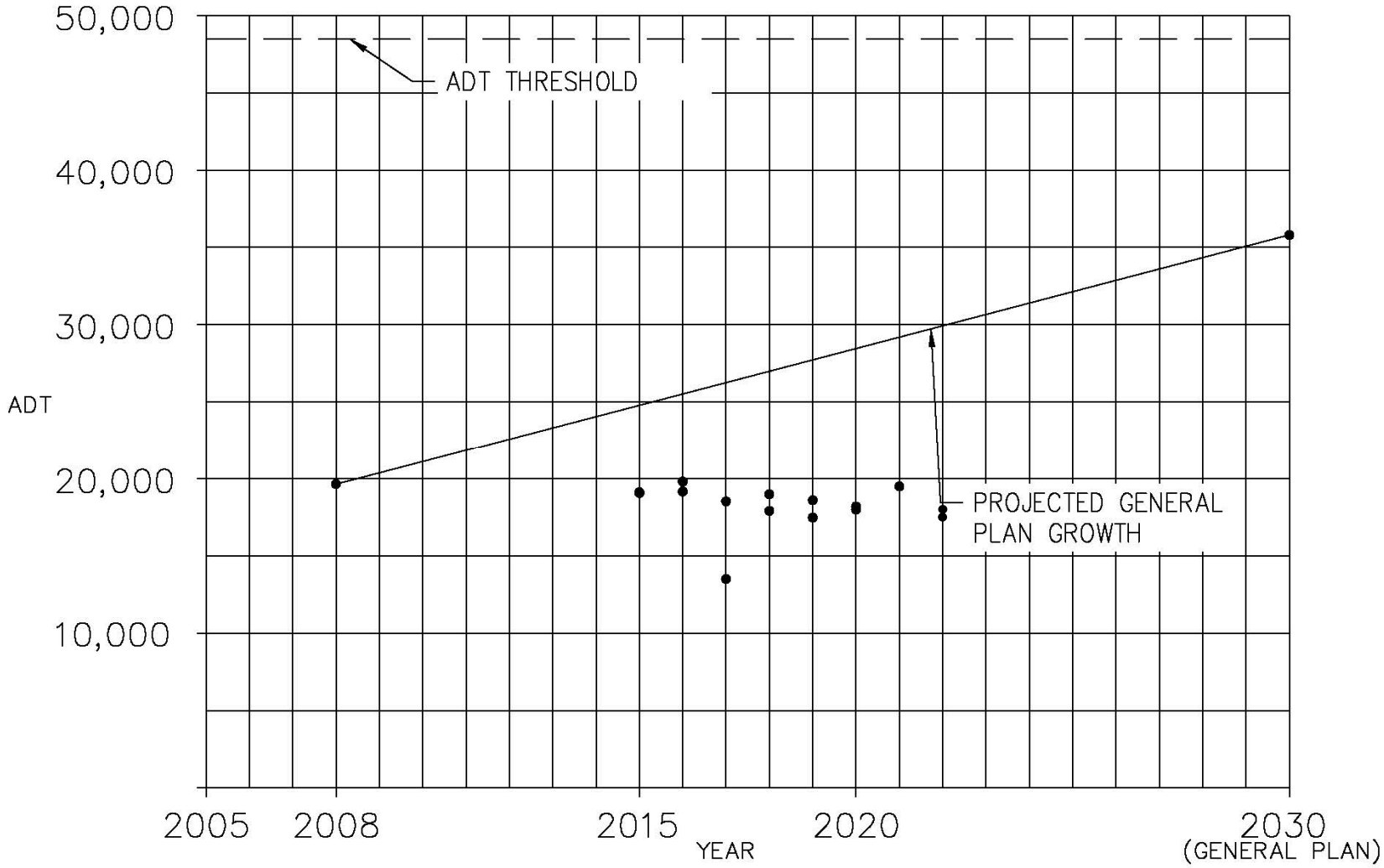

CARMEL VALLEY ROAD

SEGMENT 8 - BETWEEN RIO ROAD AND RANCHO SAN CARLOS ROAD

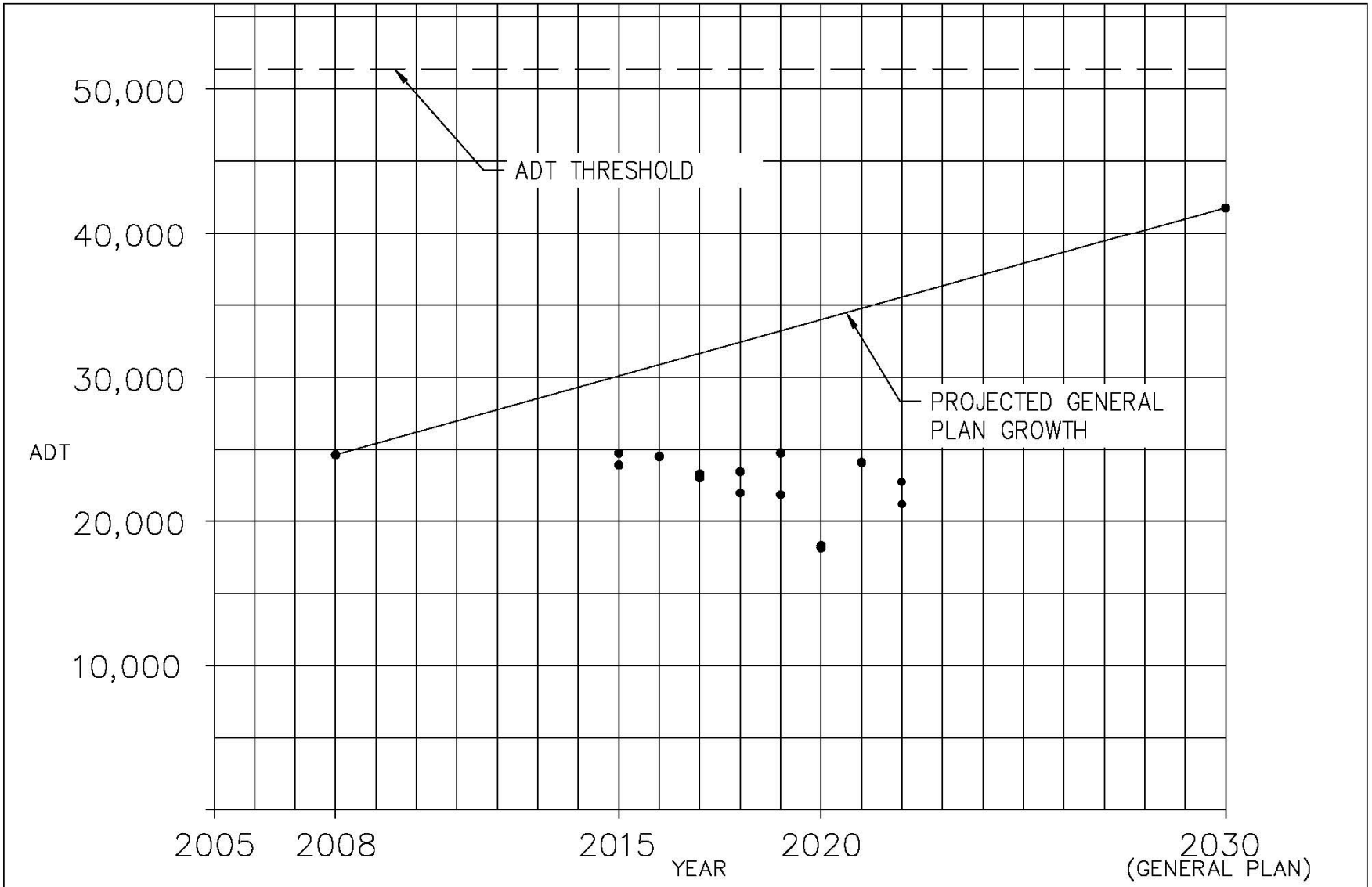

CARMEL VALLEY ROAD

SEGMENT 9 - BETWEEN CARMEL RANCHO BOULEVARD AND RIO ROAD

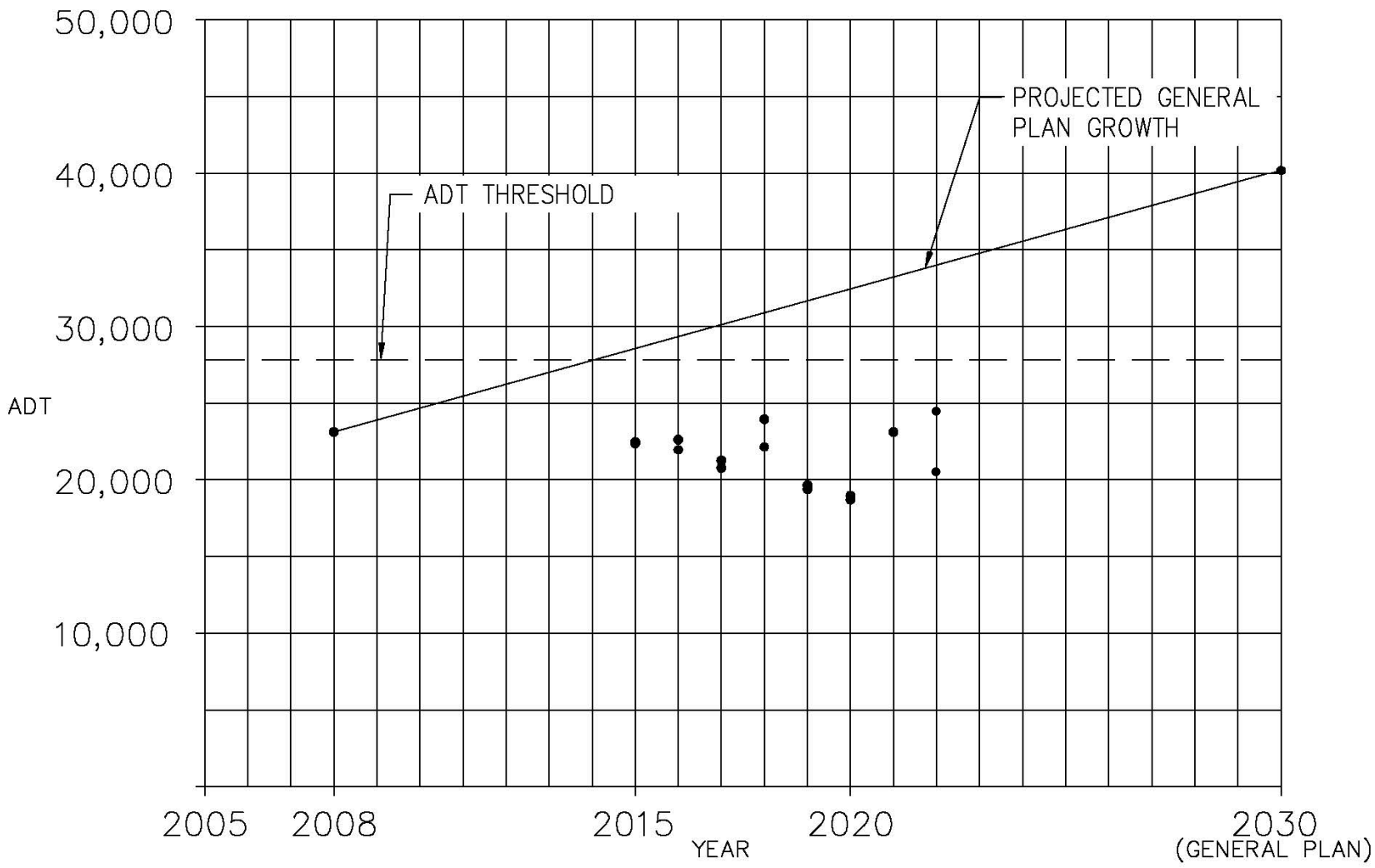

CARMEL VALLEY ROAD

SEGMENT 10 - BETWEEN SR 1 AND CARMEL RANCHO BOULEVARD

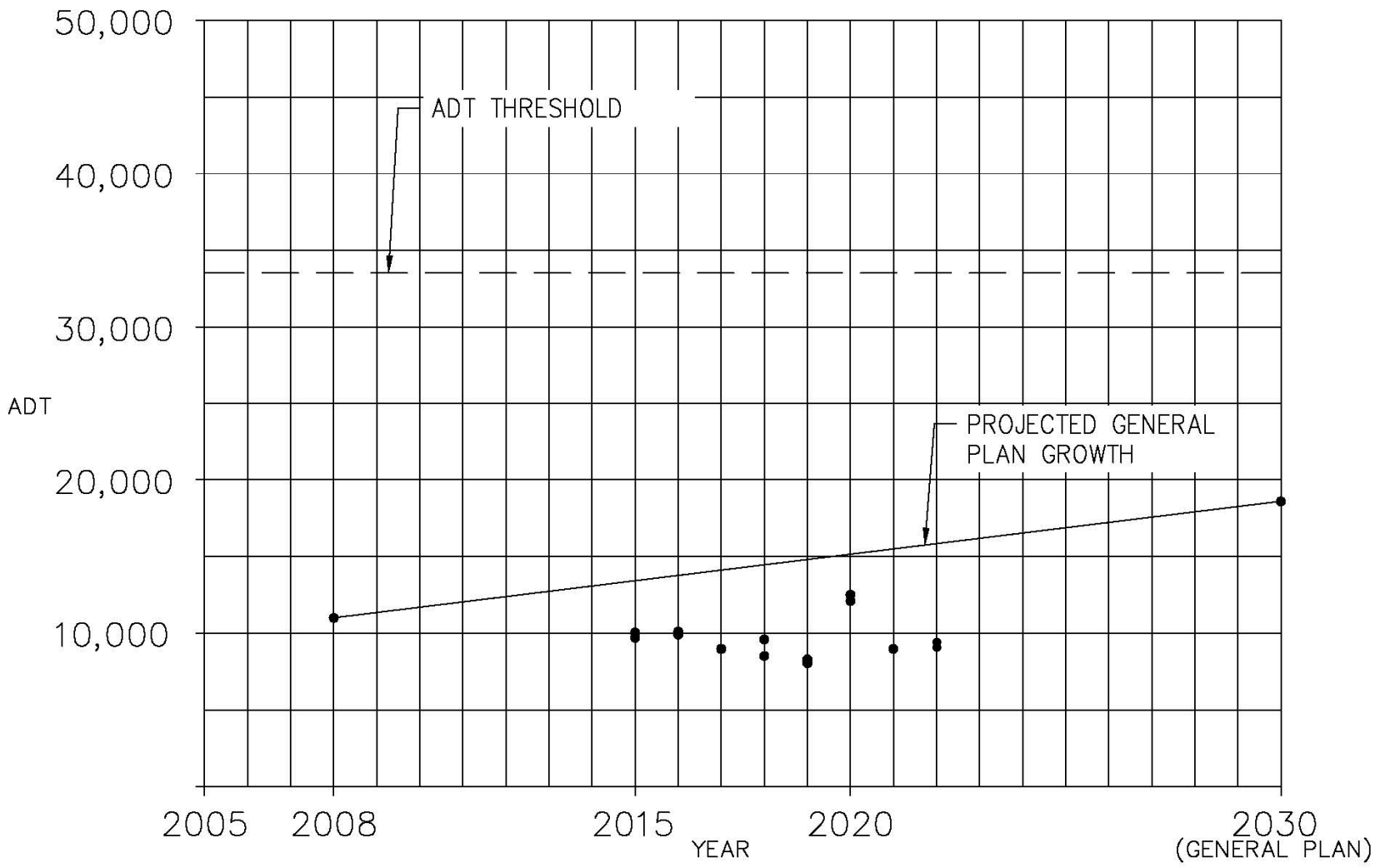

CARMEL RANCHO BOULEVARD

SEGMENT 11 - BETWEEN CARMEL VALLEY ROAD AND RIO ROAD

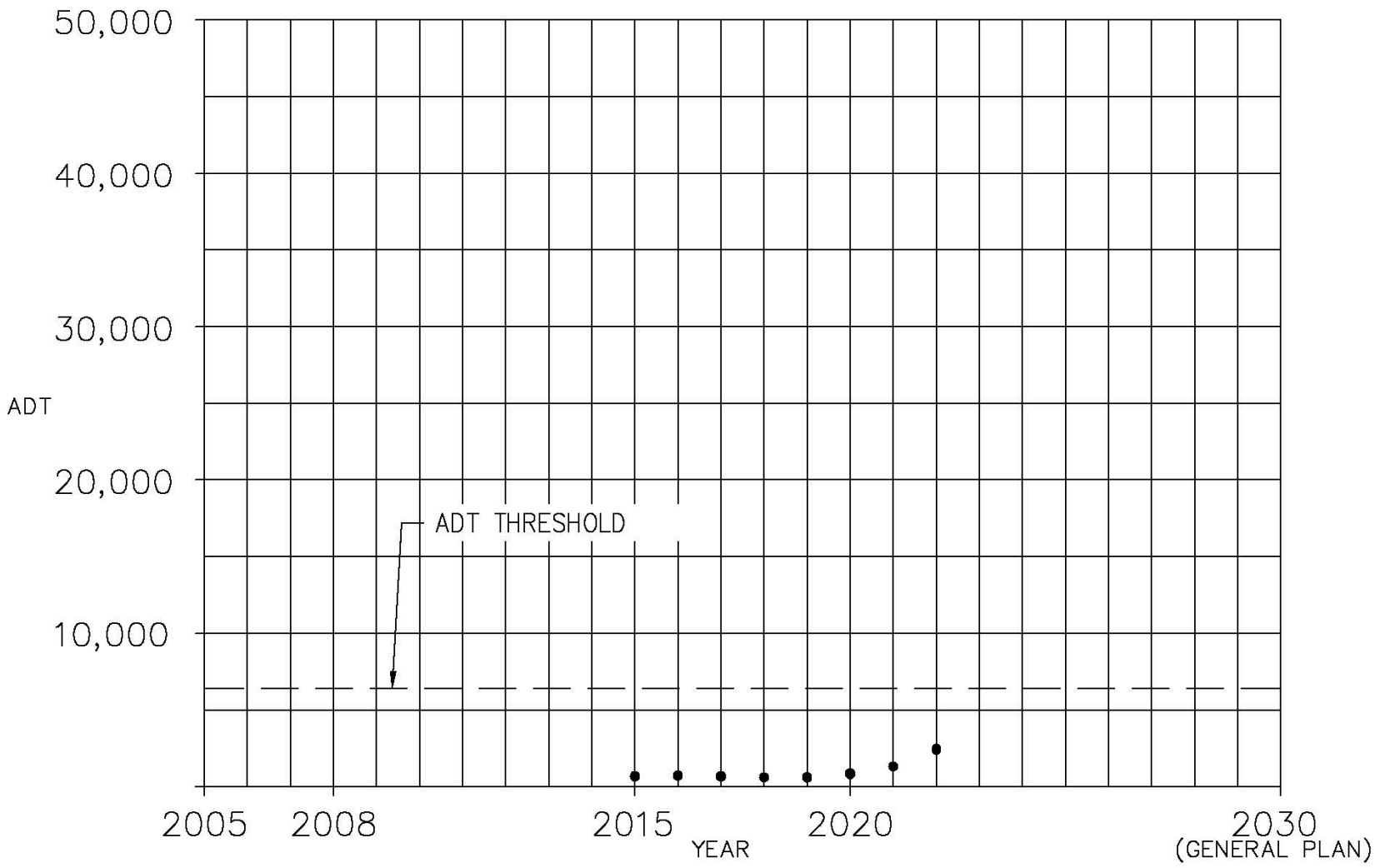

RIO ROAD

SEGMENT 12 - BETWEEN CARMEL RANCHO BOULEVARD AND VAL VERDE DRIVE

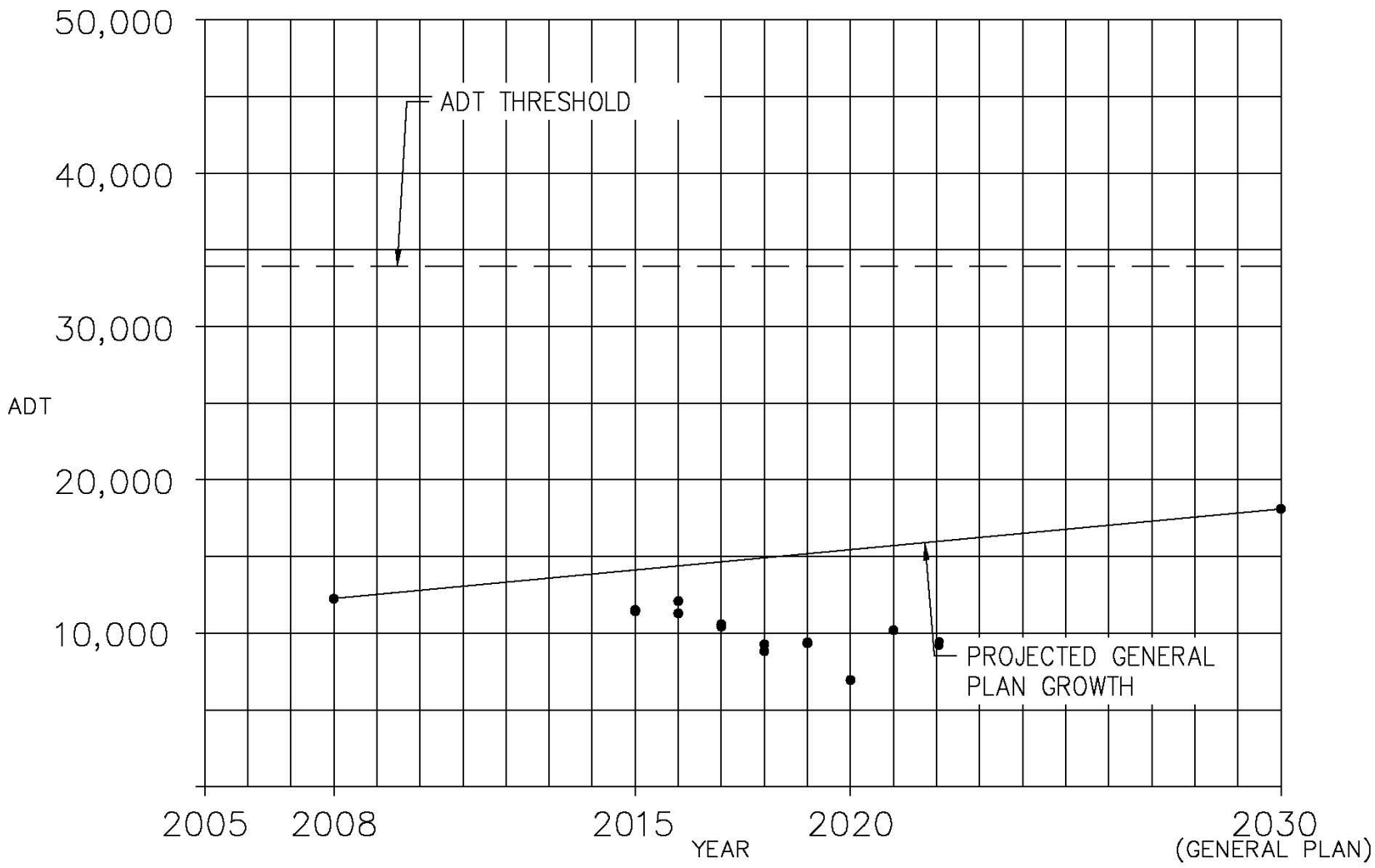

RIO ROAD

SEGMENT 13 - BETWEEN SR 1 AND CARMEL RANCHO BOULEVARD