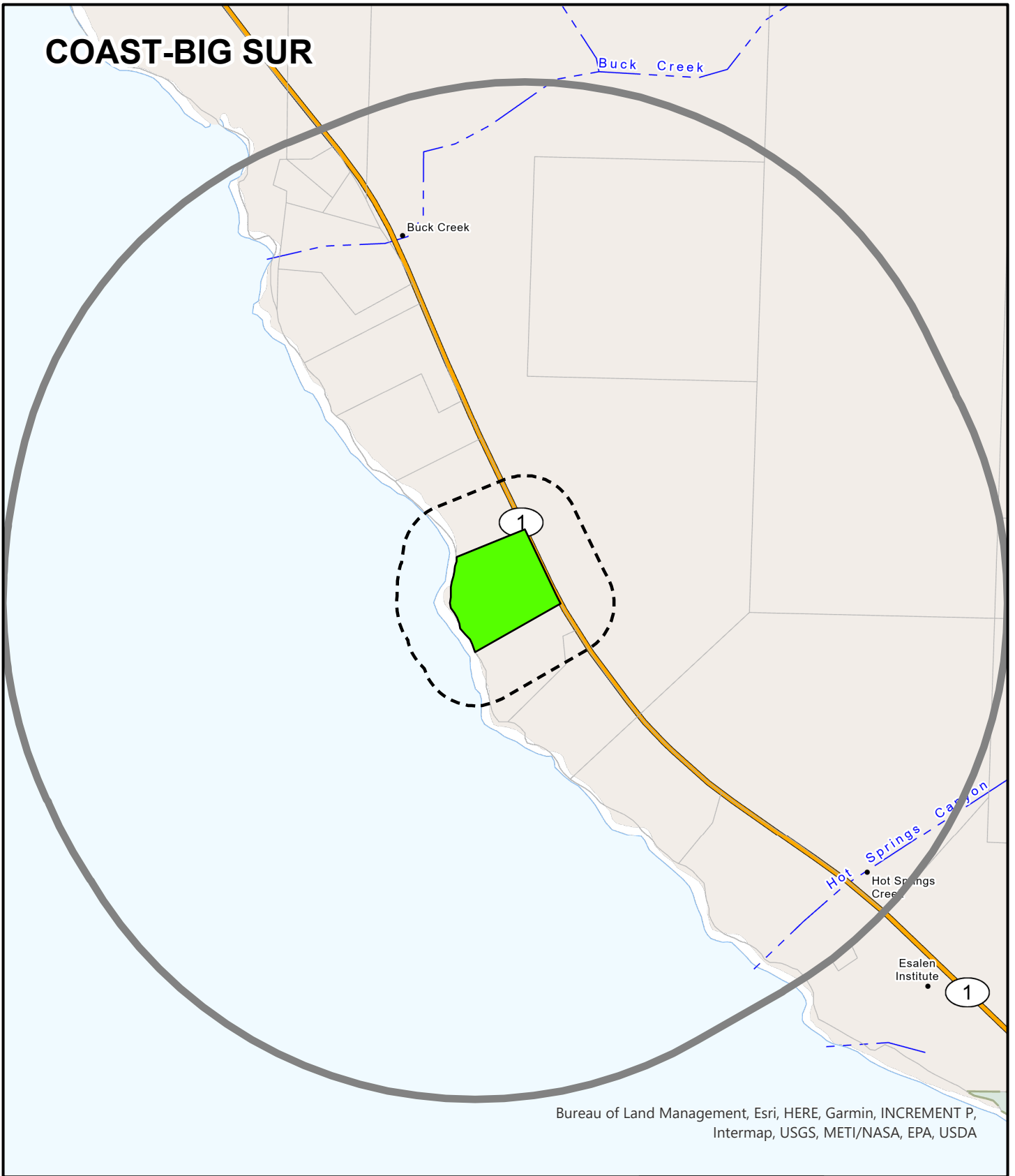


# Exhibit B

This page intentionally left blank.

# COAST-BIG SUR



Bureau of Land Management, Esri, HERE, Garmin, INCREMENT P, Intermap, USGS, METI/NASA, EPA, USDA


**APPLICANT:** WIND AND SEA PROPERTY LLC

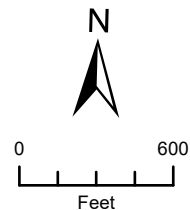
**APN:** 421011010000

**FILE #** PLN200097

 Project Site

 300 FT Buffer

 2500 FT Buffer



This page intentionally left blank