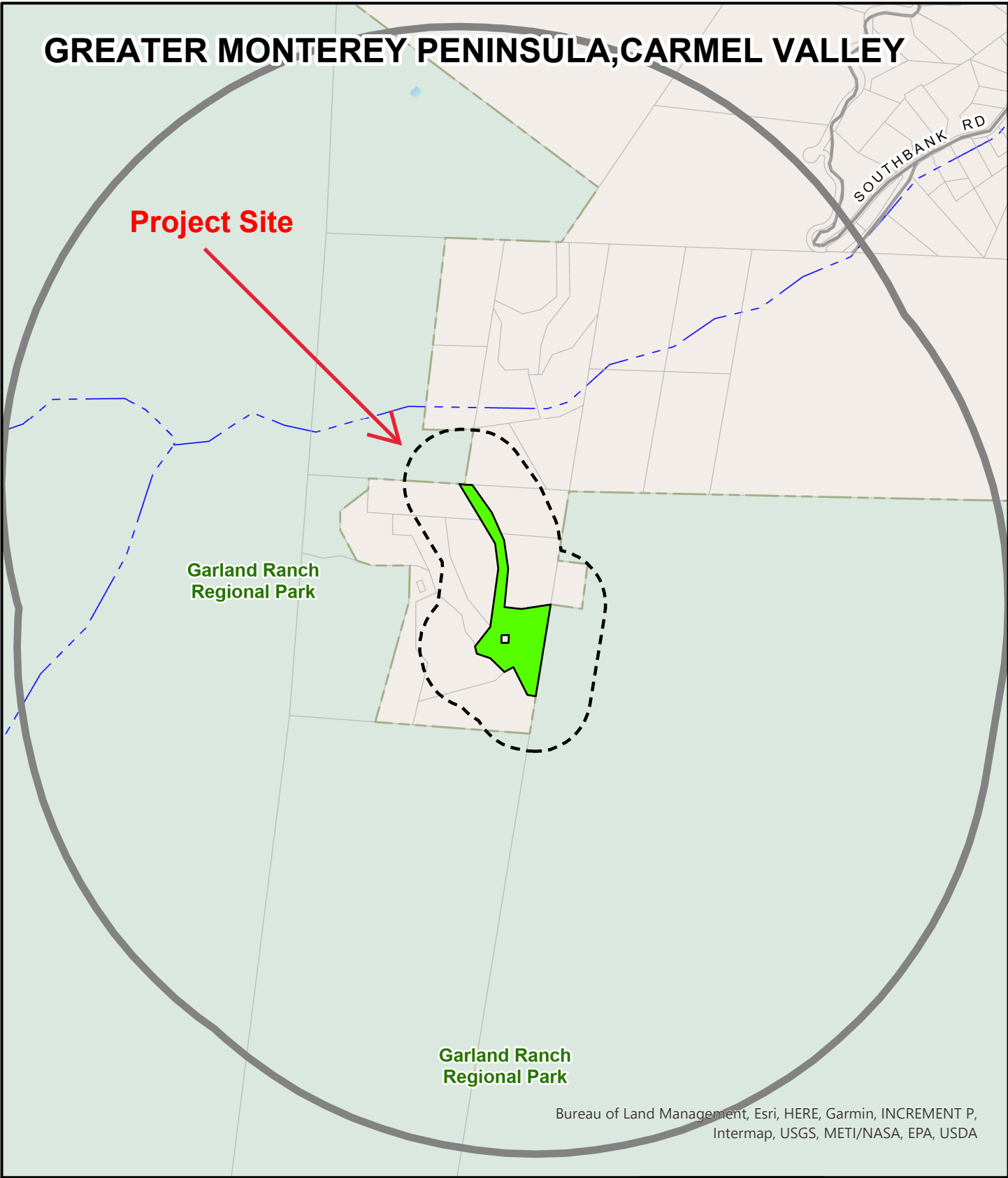


Exhibit D

This page intentionally left blank.

GREATER MONTEREY PENINSULA, CARMEL VALLEY




Bureau of Land Management, Esri, HERE, Garmin, INCREMENT P, Intermap, USGS, METI/NASA, EPA, USDA


APPLICANT: HONEYMAN

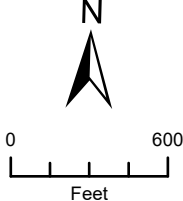
APN: 417-032-010-000

FILE # PLN230113

 Project Site

 300 FT Buffer

 2500 FT Buffer



This page intentionally left blank