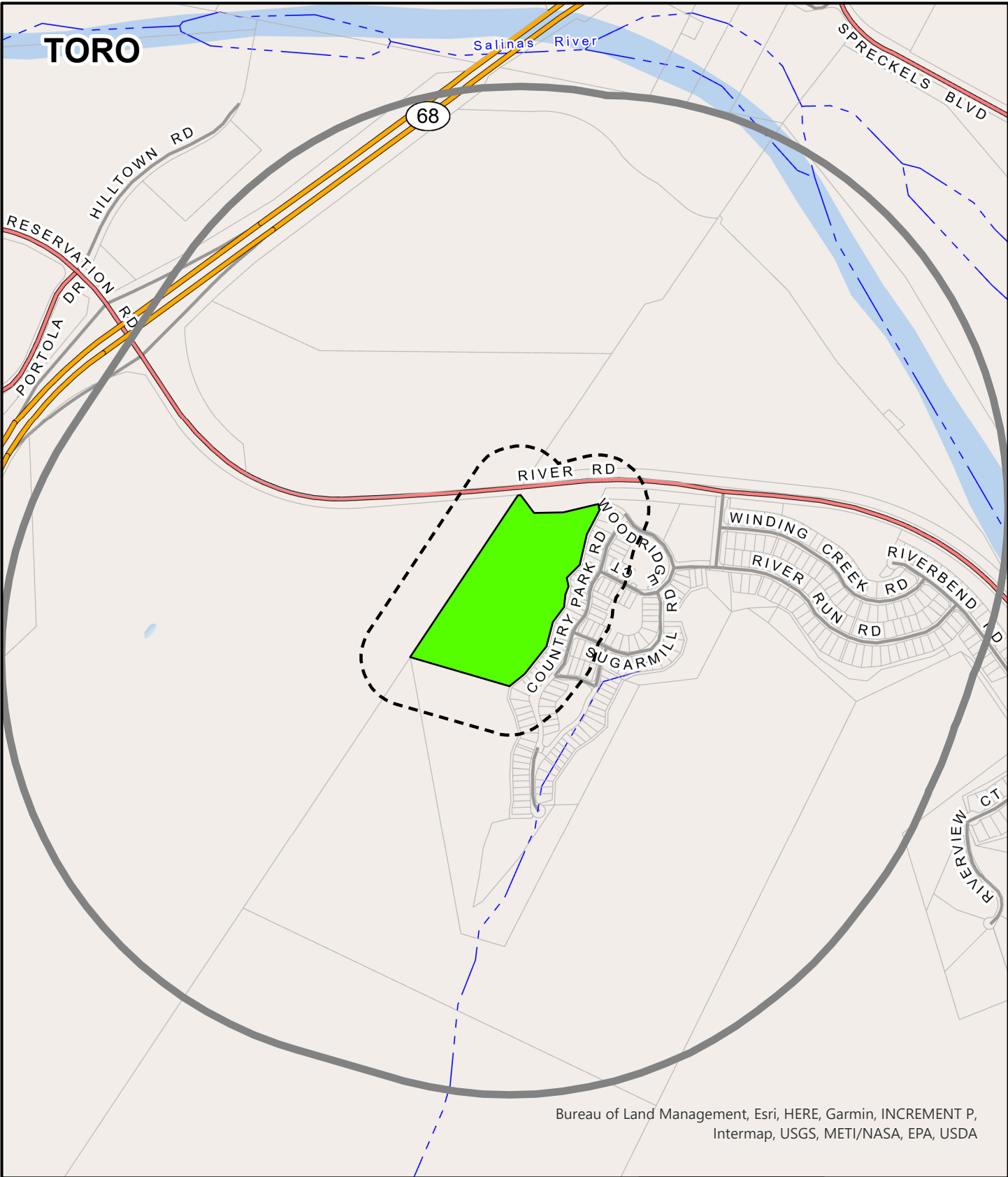


Attachment J

This page intentionally left blank.



TORO

Salinas River

68

SPRECKELS BLVD

HILLTOWN RD

RESERVATION RD
PORTOLA DR

RIVER RD

COUNTRY PARK RD
WOODRIDGE CT
SUGARMILL RD

WINDING CREEK RD
RIVER RUN RD
RIVERBEND RD

RIVERVIEW CT


Bureau of Land Management, Esri, HERE, Garmin, INCREMENT P, Intermap, USGS, METI/NASA, EPA, USDA


APPLICANT: RIVER VIEW AT LAS PALMAS LLC

APN: 139-211-035-000

FILE # PLN150372

 Project Site

 300 FT Buffer

 2500 FT Buffer



This page intentionally left blank