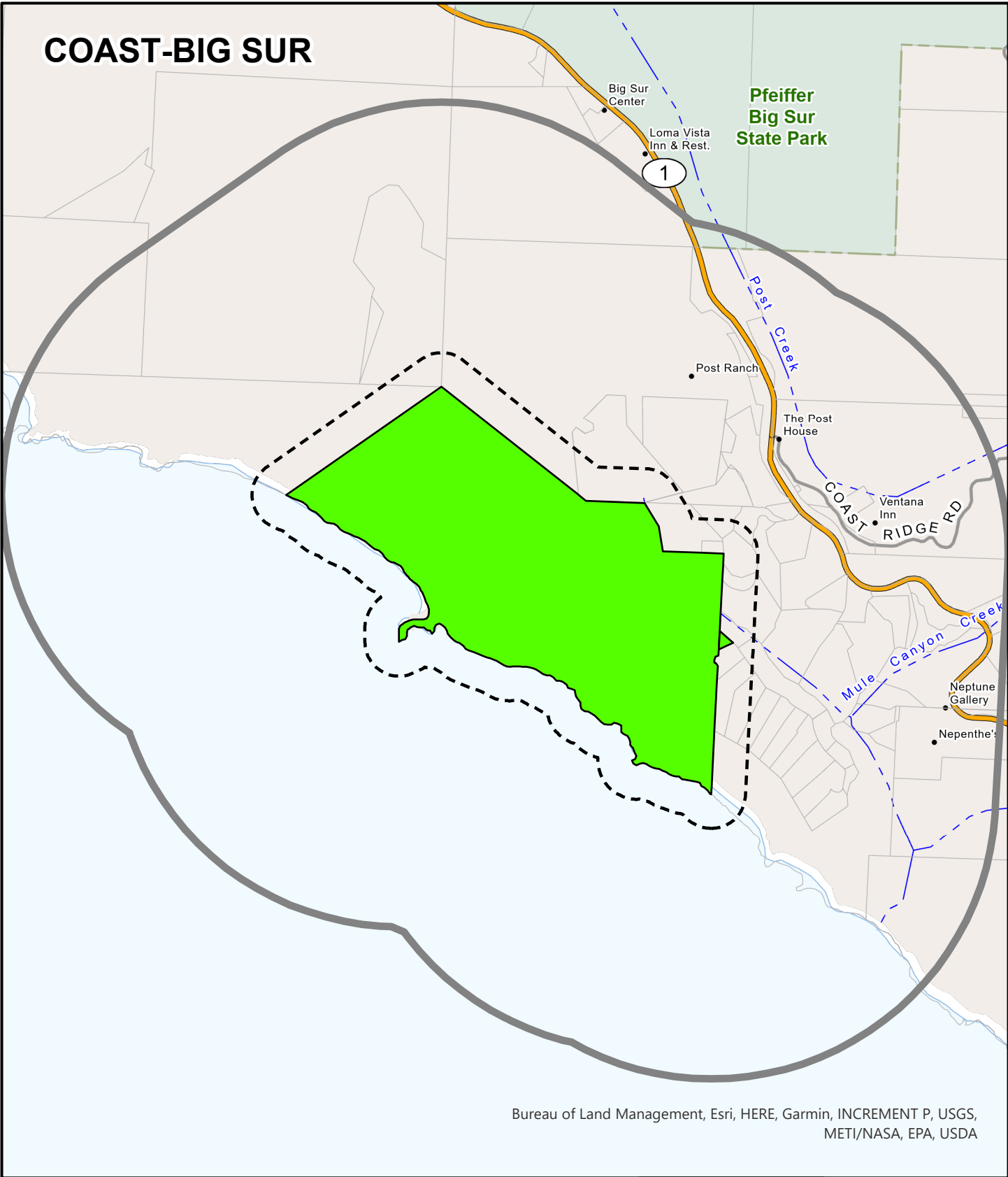


# Exhibit B

This page intentionally left blank.

# COAST-BIG SUR



Bureau of Land Management, Esri, HERE, Garmin, INCREMENT P, USGS, METI/NASA, EPA, USDA


**APPLICANT:** BERGERON BIG SUR DEVELOPMENT LLC

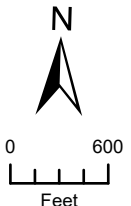
**APN:** 420011041000 ,420171032000

**FILE #** PLN240203

 Project Site

 300 FT Buffer

 2500 FT Buffer



This page intentionally left blank