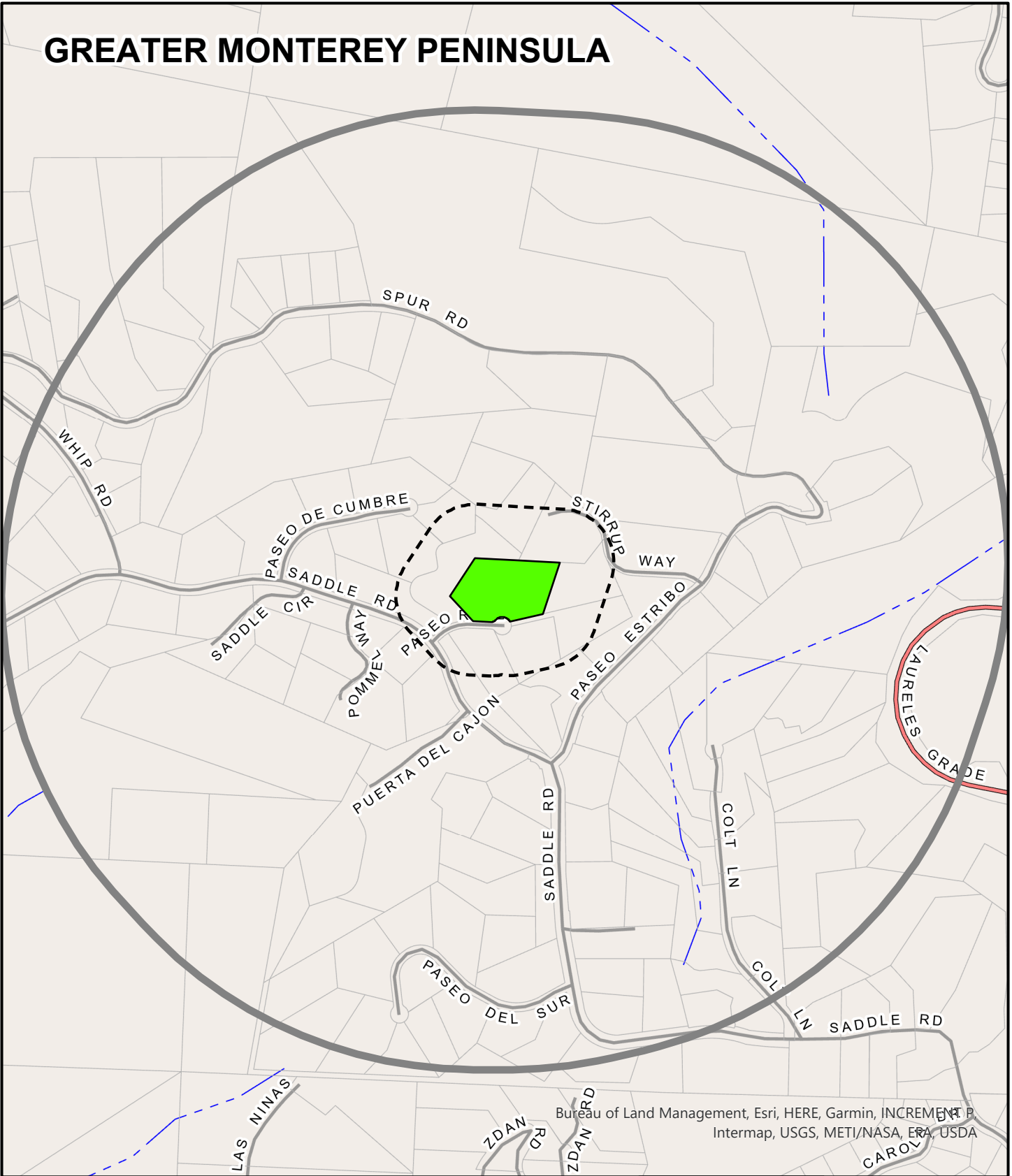


# Exhibit D

This page intentionally left blank.

# GREATER MONTEREY PENINSULA




Bureau of Land Management, Esri, HERE, Garmin, INCREMENT P, Intermap, USGS, METI/NASA, ERA, USDA


**APPLICANT:** FLORES PAUL H & LINDA S TRS

**APN:** 416-132-010-000

**FILE #** PLN200032

 Project Site

 300 FT Buffer

 2500 FT Buffer



This page intentionally left blank