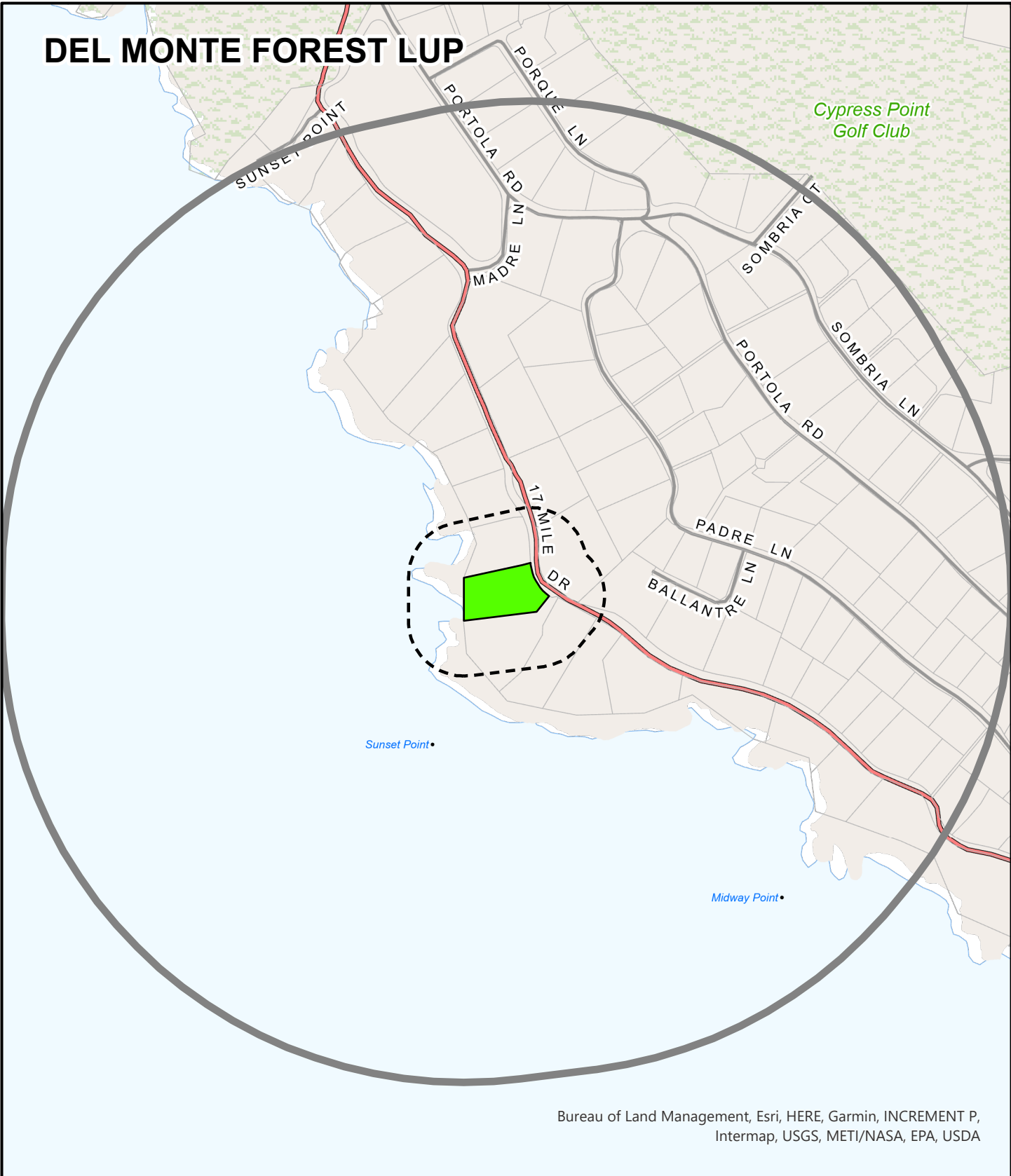


# Exhibit C

This page intentionally left blank.




# DEL MONTE FOREST LUP

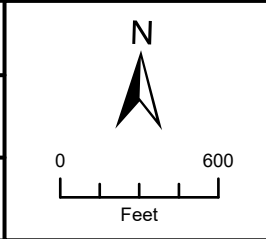


Bureau of Land Management, Esri, HERE, Garmin, INCREMENT P, Intermap, USGS, METI/NASA, EPA, USDA

**APPLICANT:** 3196 LLC

**APN:** 008491010000      **FILE #** PLN230261

 Project Site       300 FT Buffer       2500 FT Buffer



This page intentionally left blank