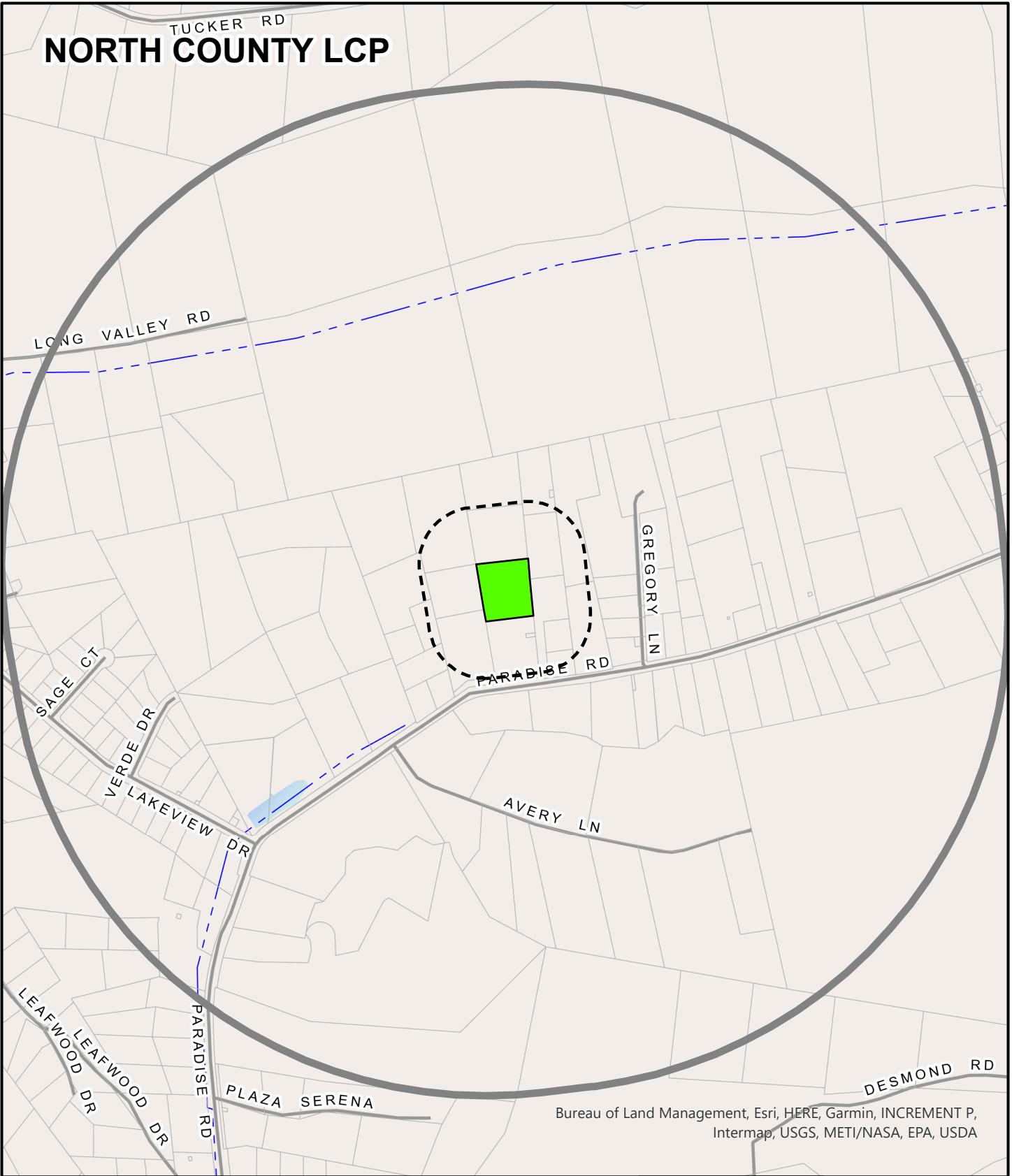


# Exhibit B

This page intentionally left blank.

# NORTH COUNTY LCP




Bureau of Land Management, Esri, HERE, Garmin, INCREMENT P, Intermap, USGS, METI/NASA, EPA, USDA


**APPLICANT:** PETRI

**APN:** 129101052000

**FILE #** PLN230050

 Project Site

 300 FT Buffer

 2500 FT Buffer



PLANNER: MARLENE GARCIA

This page intentionally left blank