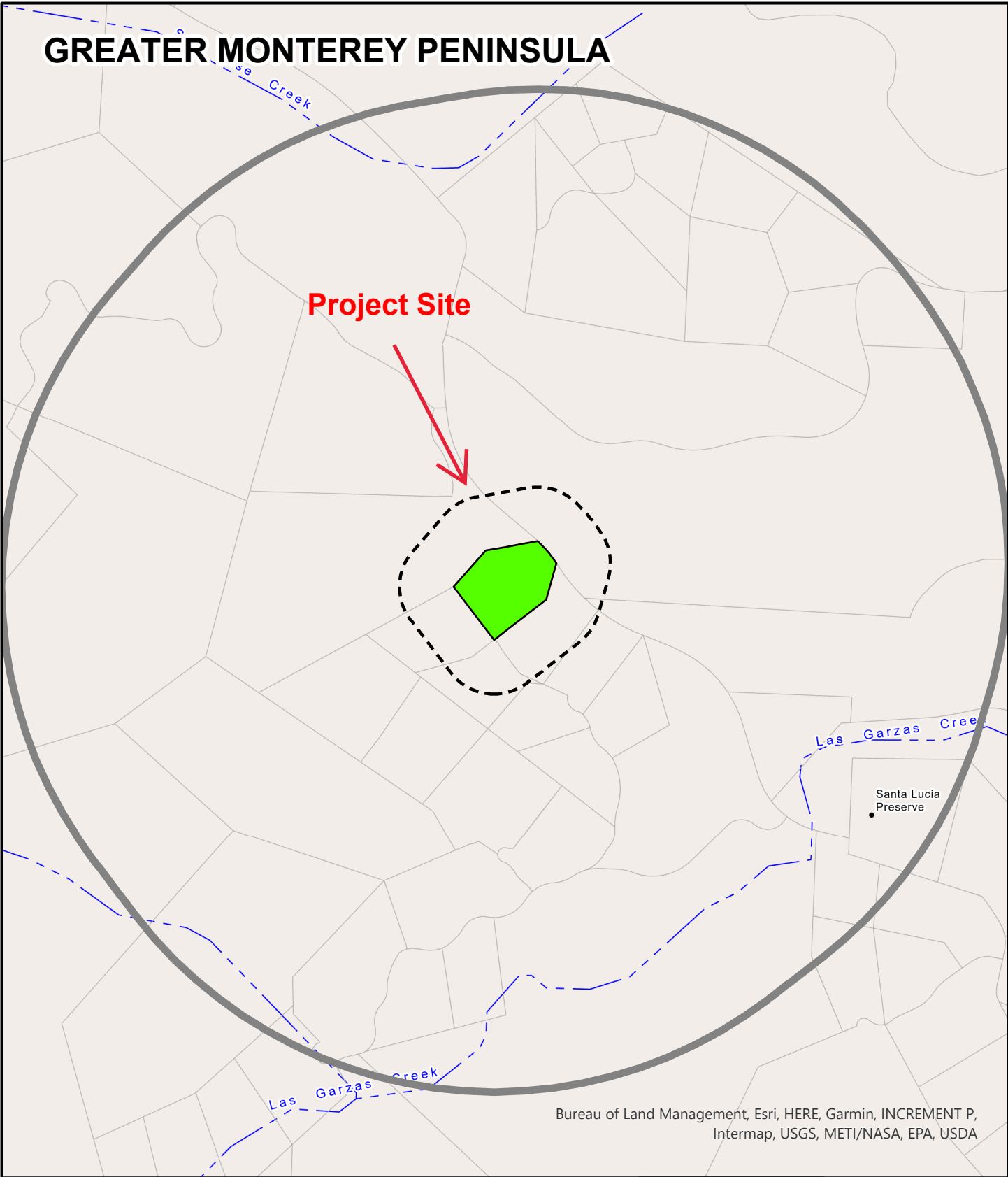


Exhibit I

This page intentionally left blank.

GREATER MONTEREY PENINSULA




Bureau of Land Management, Esri, HERE, Garmin, INCREMENT P, Intermap, USGS, METI/NASA, EPA, USDA


APPLICANT: FEHRMAN

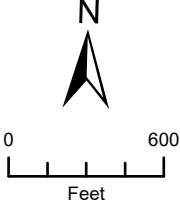
APN: 239-051-039-000

FILE # PLN230173

 Project Site

 300 FT Buffer

 2500 FT Buffer



This page intentionally left blank