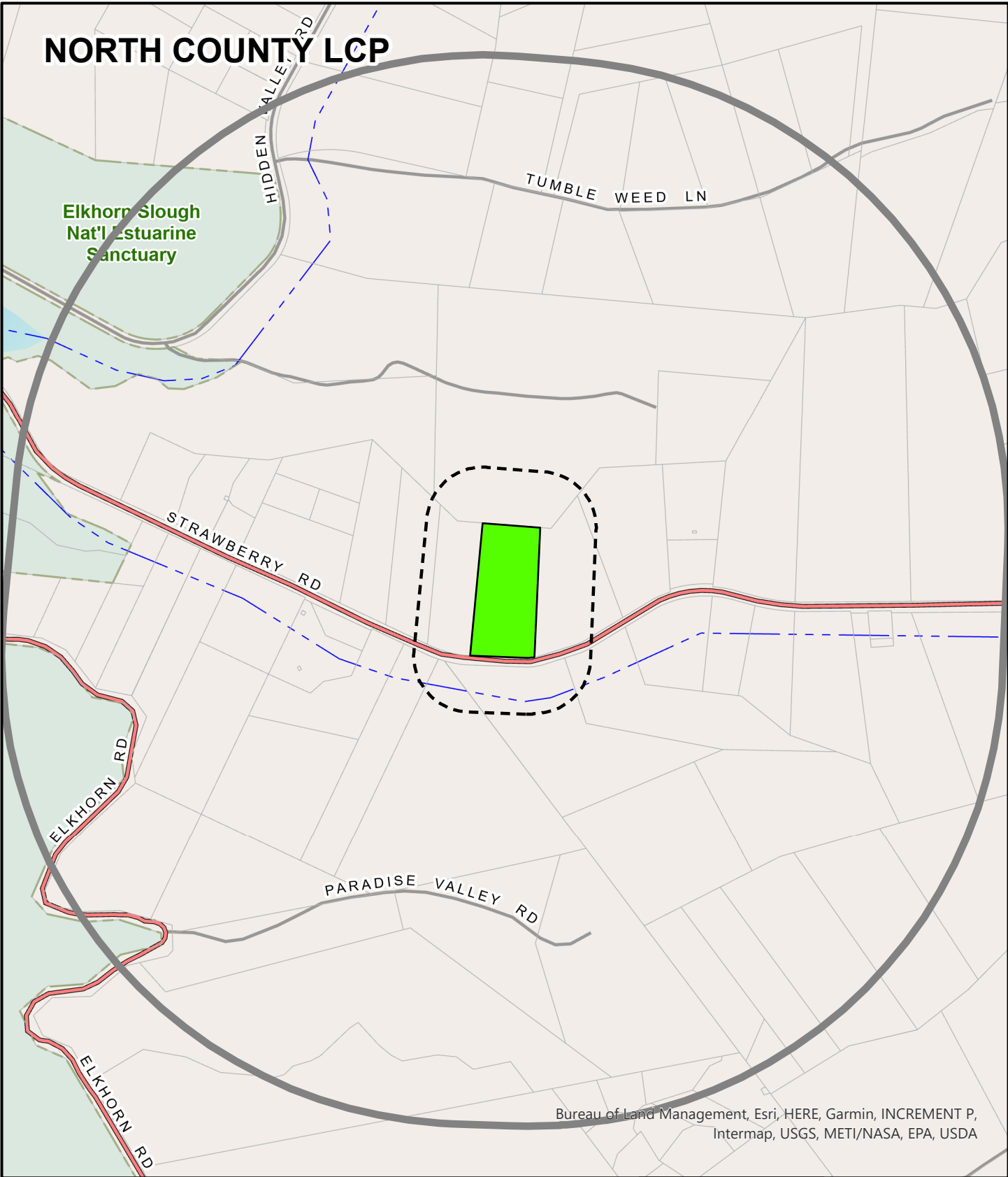


Exhibit B

This page intentionally left blank.

NORTH COUNTY LCP






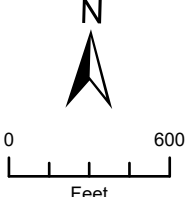
Bureau of Land Management, Esri, HERE, Garmin, INCREMENT P, Intermap, USGS, METI/NASA, EPA, USDA

APPLICANT: ZAMORA-ROCHA ARTURO ADRIAN ET AL

APN: 129261013000

FILE # PLN230099

 Project Site  300 FT Buffer  2500 FT Buffer



This page intentionally left blank