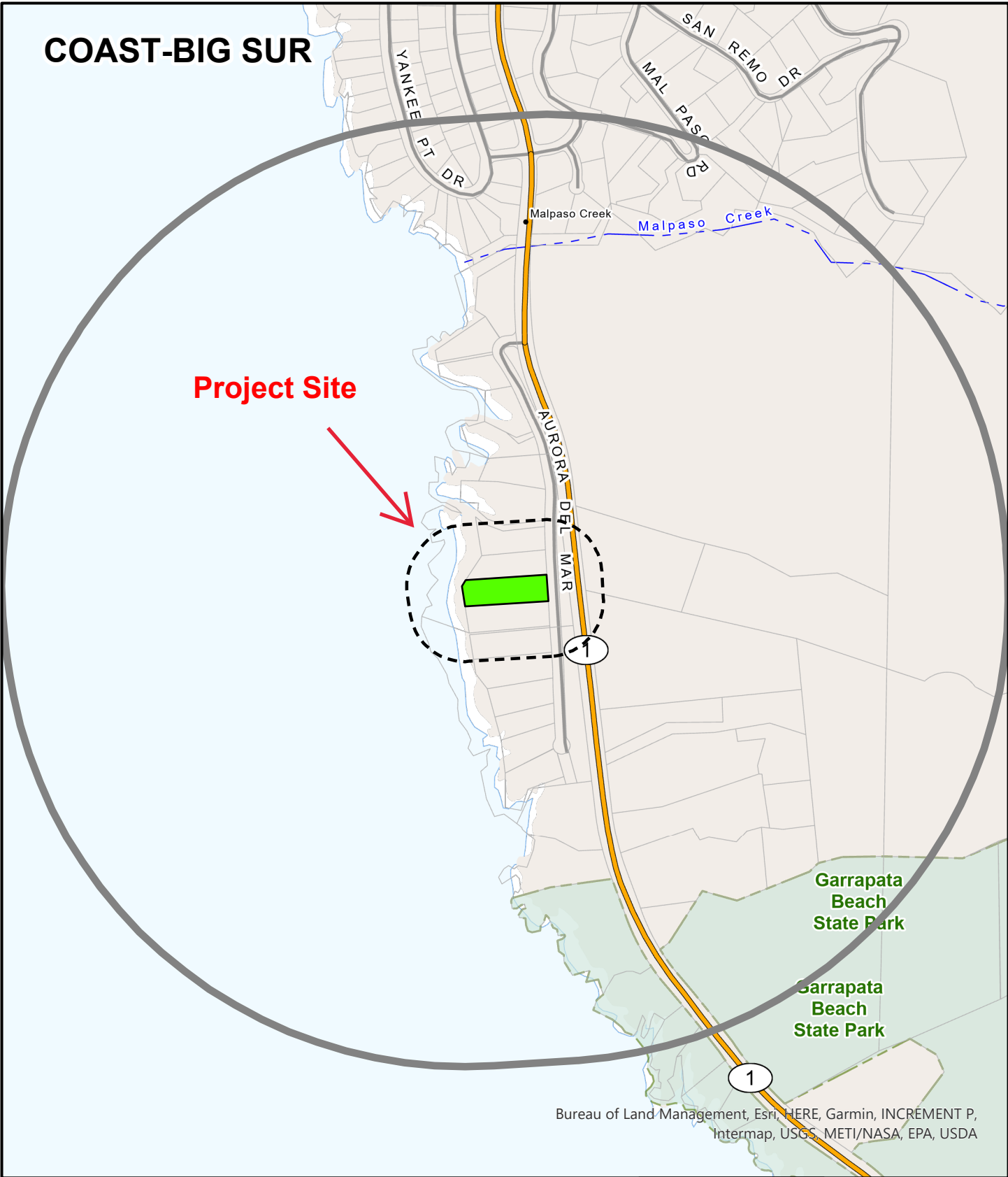


# Exhibit C

This page intentionally left blank.

# COAST-BIG SUR




Bureau of Land Management, Esri, HERE, Garmin, INCREMENT P, Intermap, USGS, METI/NASA, EPA, USDA


**APPLICANT:** AMD1 SLAWSON

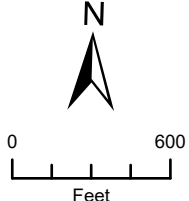
**APN:** 243-341-005-000

**FILE #** PLN180347

 Project Site

 300 FT Buffer

 2500 FT Buffer



This page intentionally left blank