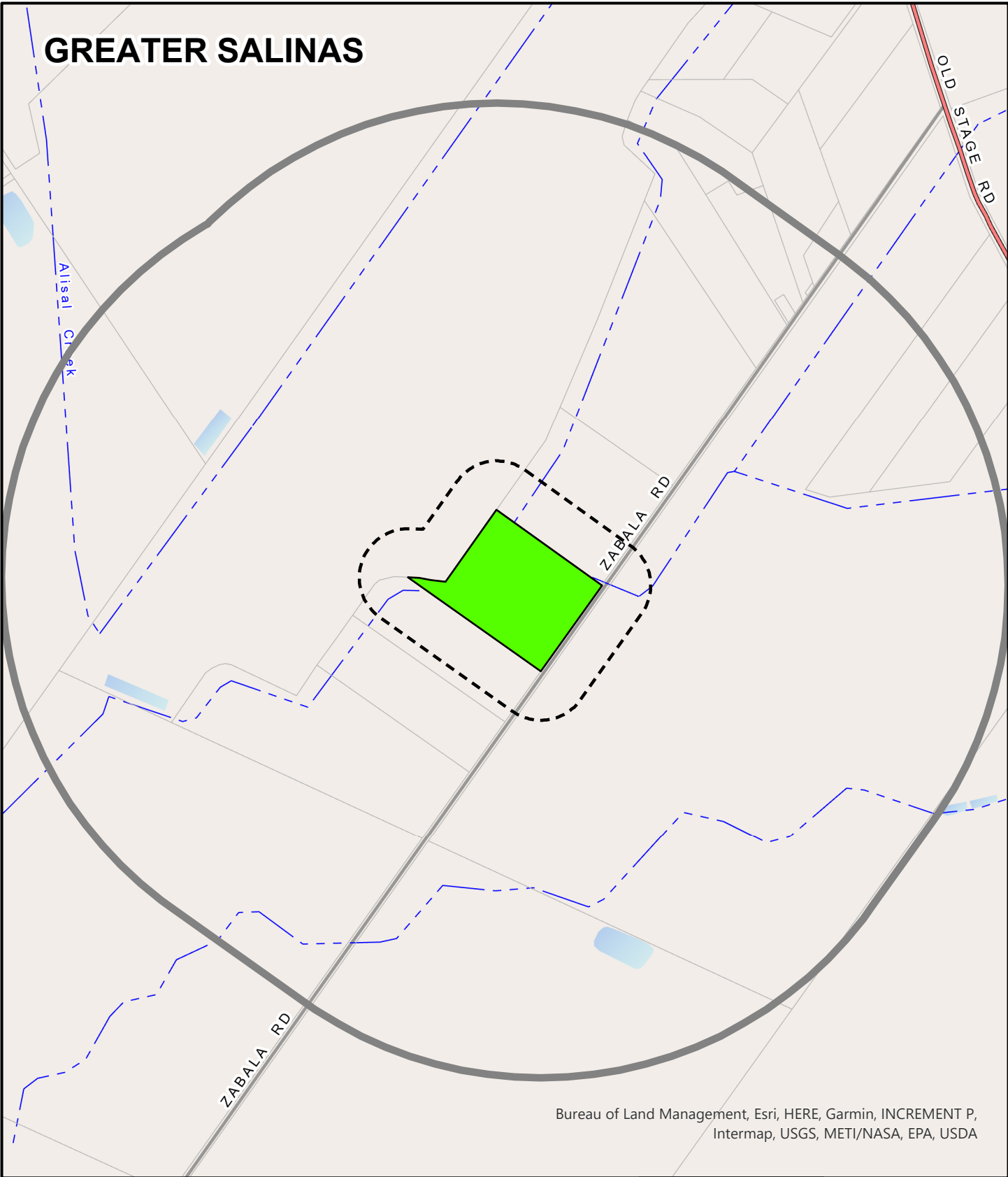


# Exhibit D

This page intentionally left blank.

# GREATER SALINAS



Bureau of Land Management, Esri, HERE, Garmin, INCREMENT P, Intermap, USGS, METI/NASA, EPA, USDA


**APPLICANT:** VALLEY MIST LLC

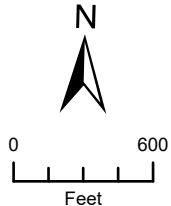
**APN:** 107-051-002-000

**FILE #** PLN160801-AMD1

 Project Site

 300 FT Buffer

 2500 FT Buffer



PLANNER: MARLENE GARCIA

This page intentionally left blank