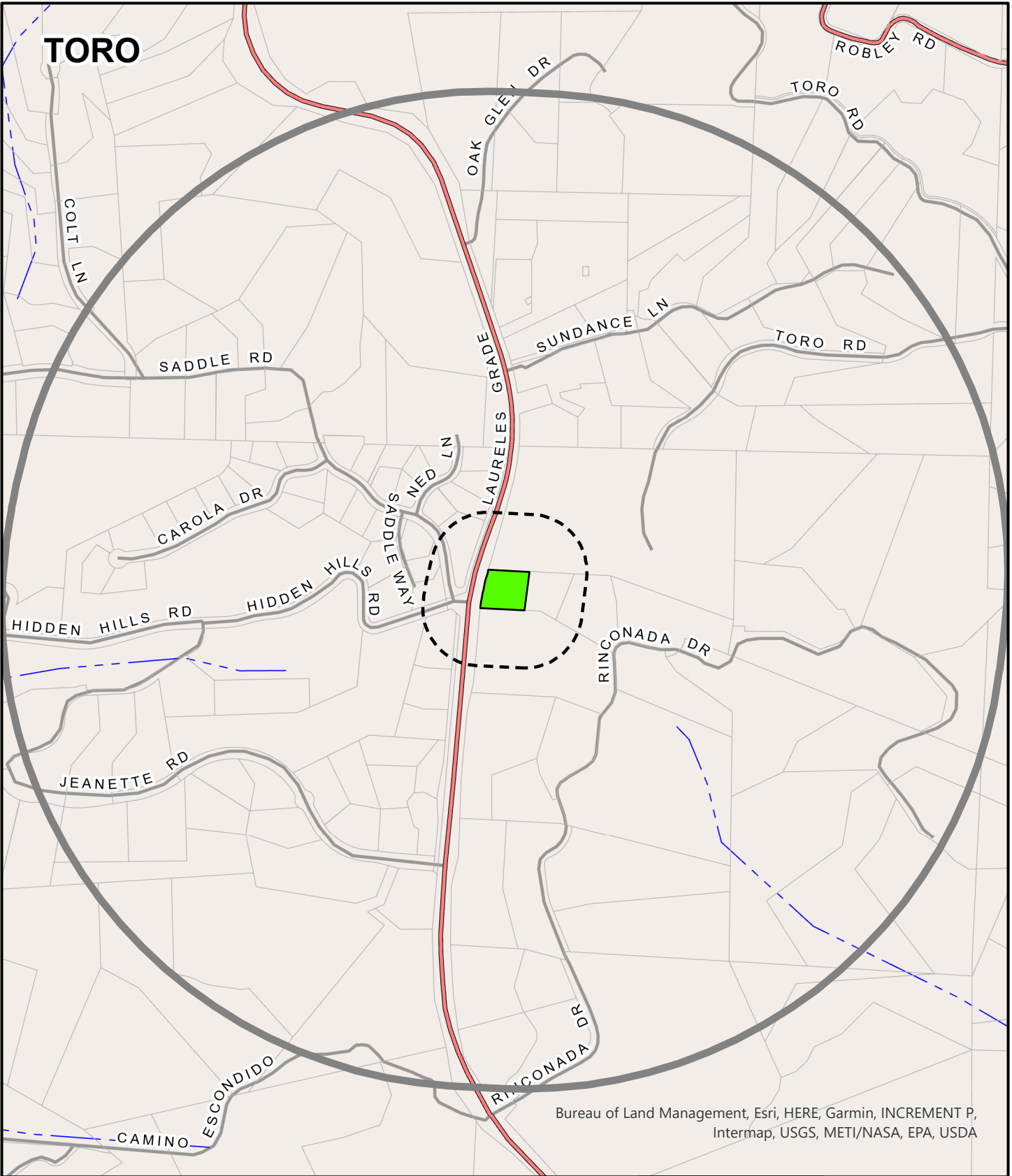


Exhibit D

This page intentionally left blank.

TORO




Bureau of Land Management, Esri, HERE, Garmin, INCREMENT P, Intermap, USGS, METI/NASA, EPA, USDA


APPLICANT: COOPER

APN: 416051015000

FILE # PLN230128

 Project Site

 300 FT Buffer

 2500 FT Buffer



This page intentionally left blank