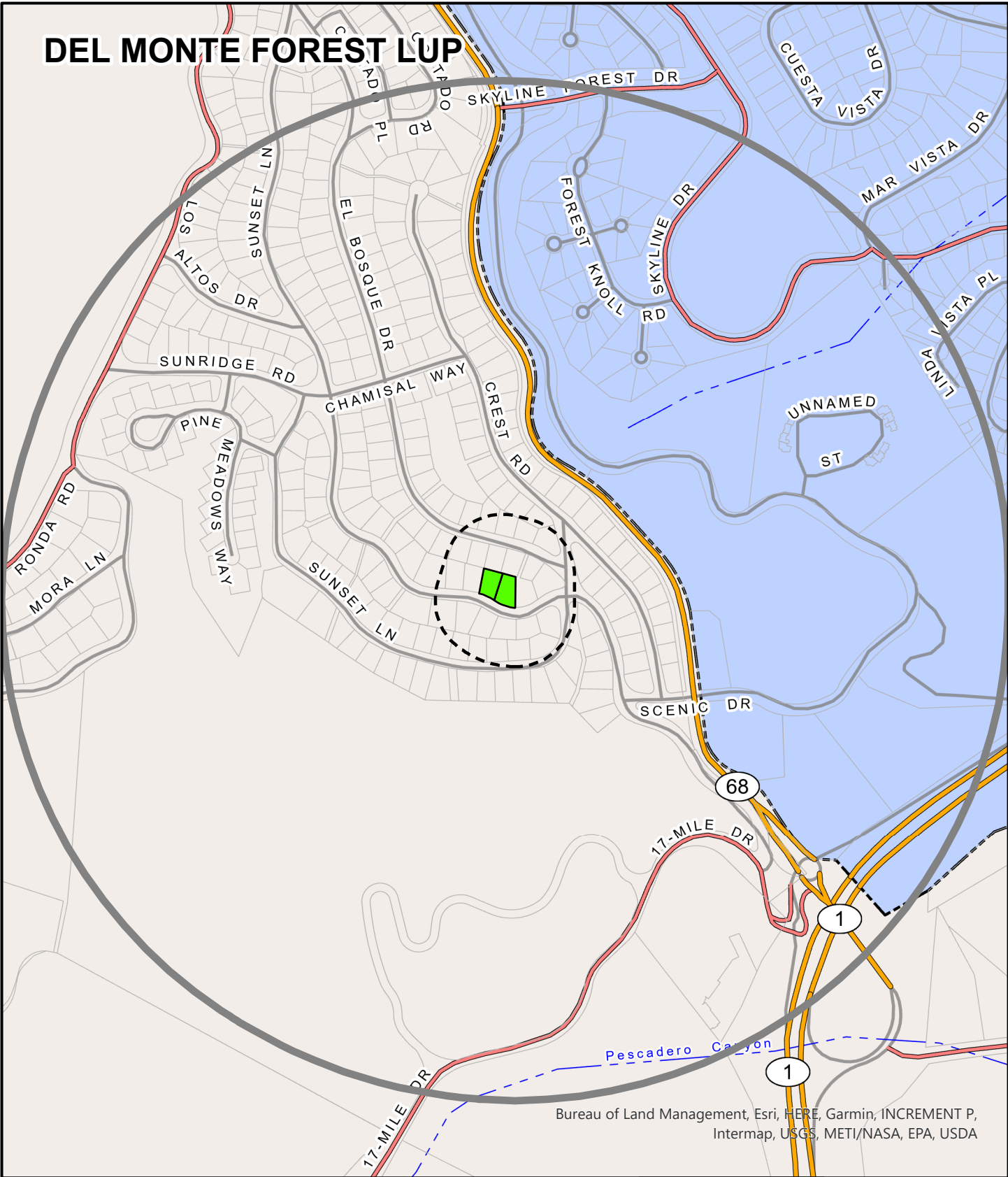


Exhibit F

This page intentionally left blank.




DEL MONTE FOREST LUP

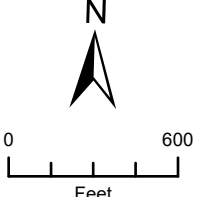


Bureau of Land Management, Esri, HERE, Garmin, INCREMENT P, Intermap, USGS, METI/NASA, EPA, USDA

APPLICANT: RIVERA STEVEN A & JUNE M TRS

APN: 008-071-012-000 ,008-071-011-000 **FILE #** PLN220327

 Project Site  300 FT Buffer  2500 FT Buffer



This page intentionally left blank