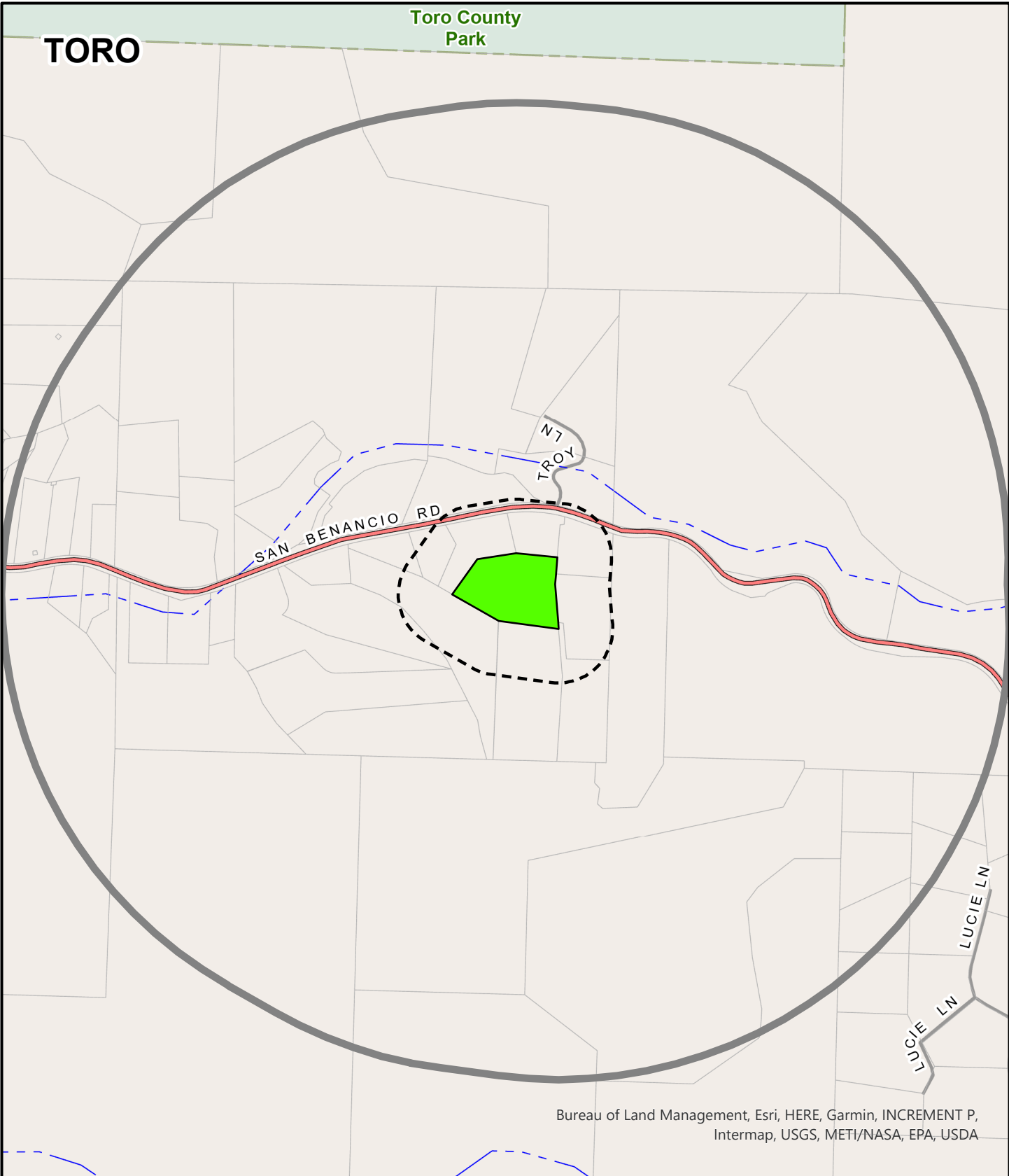


# Exhibit E

This page intentionally left blank.

**TORO**

Toro County  
Park




Bureau of Land Management, Esri, HERE, Garmin, INCREMENT P, Intermap, USGS, METI/NASA, EPA, USDA


**APPLICANT:** SARO RAYMUNDO & ANTONIA

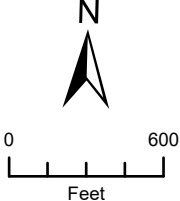
**APN:** 416444023000

**FILE #** PLN220037

 Project Site

 300 FT Buffer

 2500 FT Buffer



This page intentionally left blank