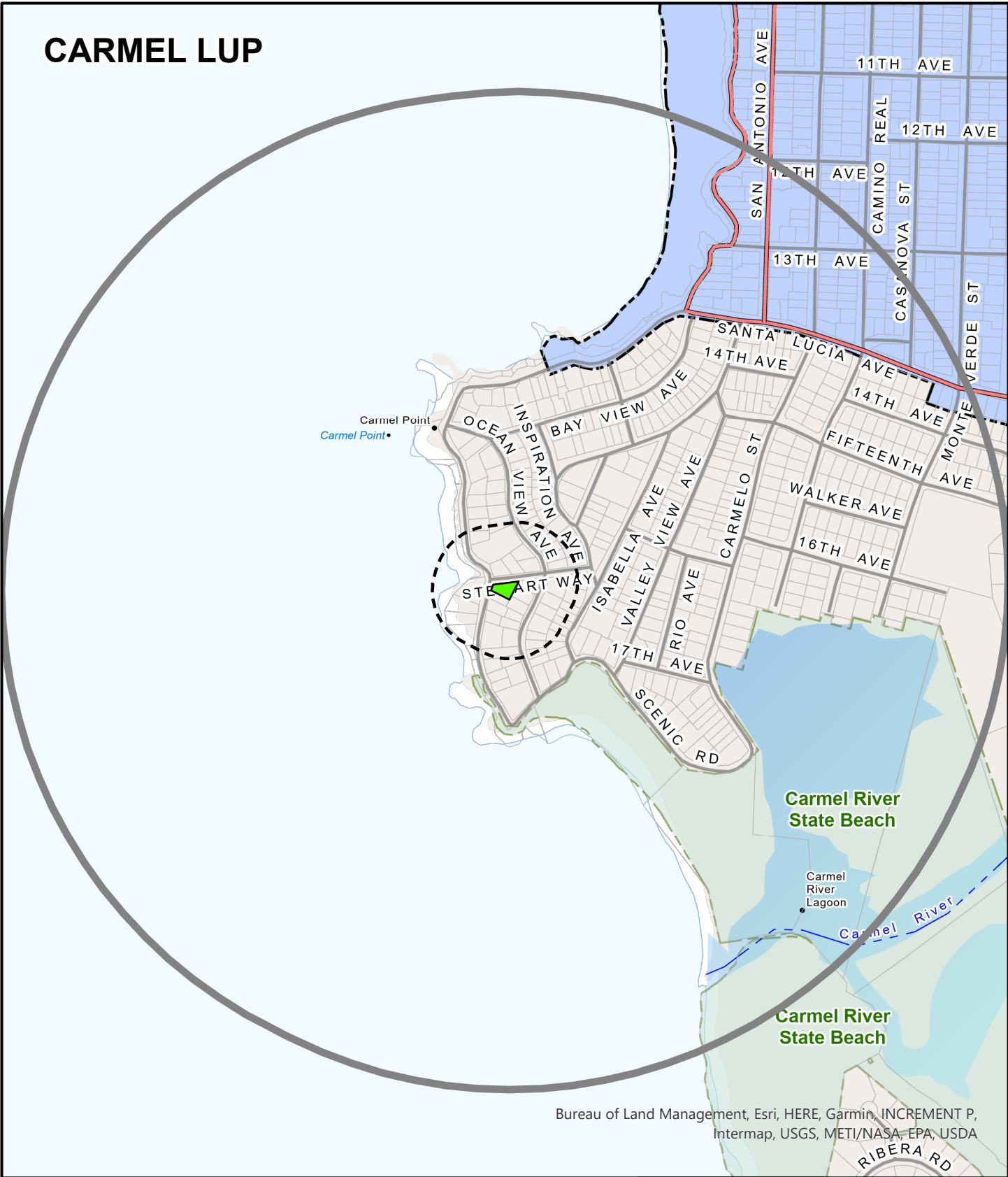


Exhibit E

This page intentionally left blank.

CARMEL LUP



Bureau of Land Management, Esri, HERE, Garmin, INCREMENT P, Intermap, USGS, METI/NASA, EPA, USDA


APPLICANT: FLUHRER GARY TR

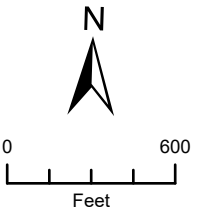
APN: 009-442-019-000

FILE # PLN220360

 Project Site

 300 FT Buffer

 2500 FT Buffer



This page intentionally left blank