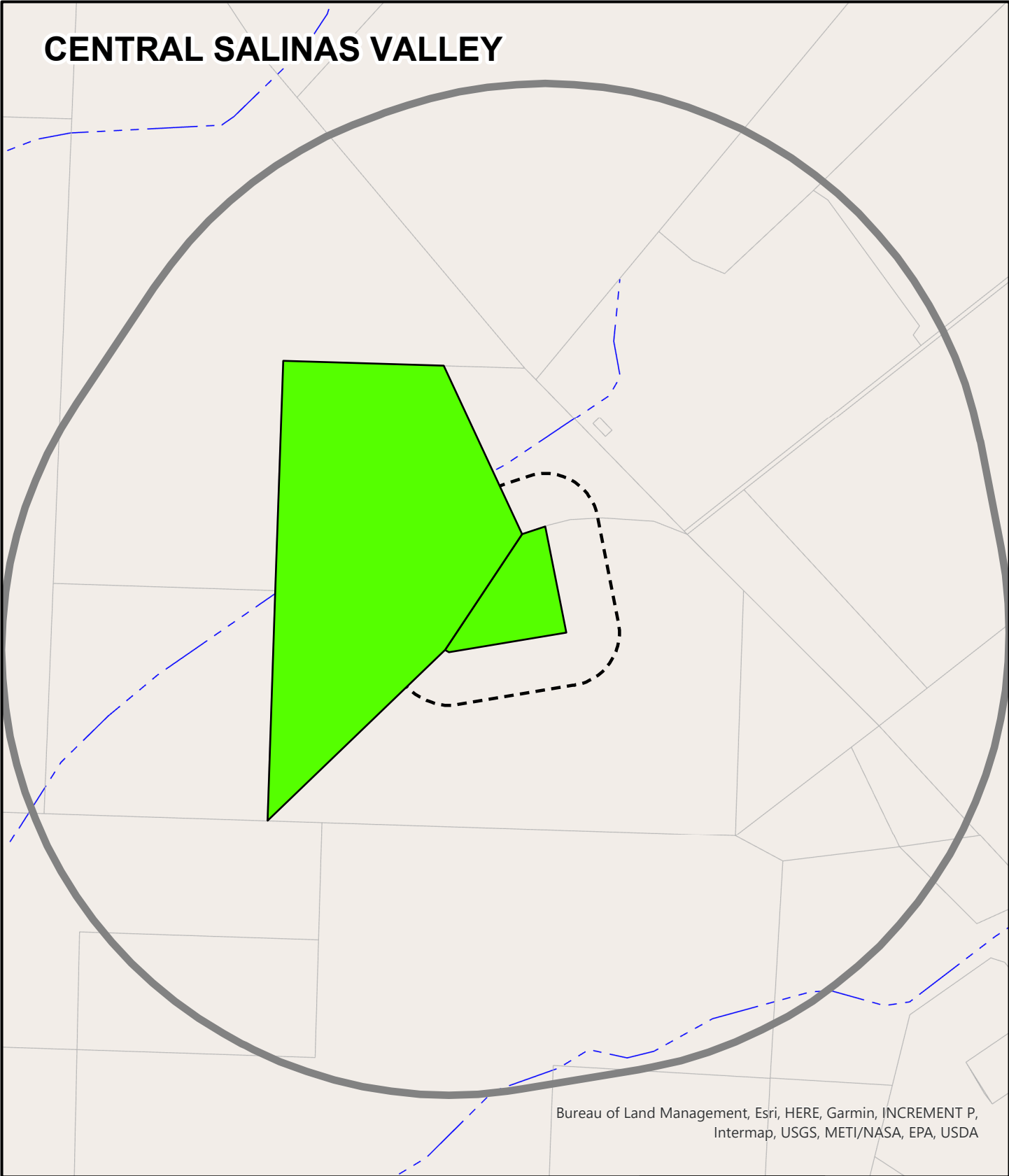


# Exhibit B

This page intentionally left blank.

# CENTRAL SALINAS VALLEY



Bureau of Land Management, Esri, HERE, Garmin, INCREMENT P, Intermap, USGS, METI/NASA, EPA, USDA


**APPLICANT:** WEST CODY NOLAN & MAIJA DANILOVA TRS AND BLOMQUIST DAN L & ROSEMARY LEE

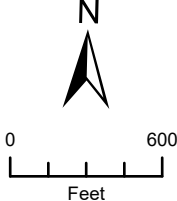
**APN:** 416462002000,416462003000

**FILE #** PLN230281

 Project Site

 300 FT Buffer

 2500 FT Buffer



This page intentionally left blank