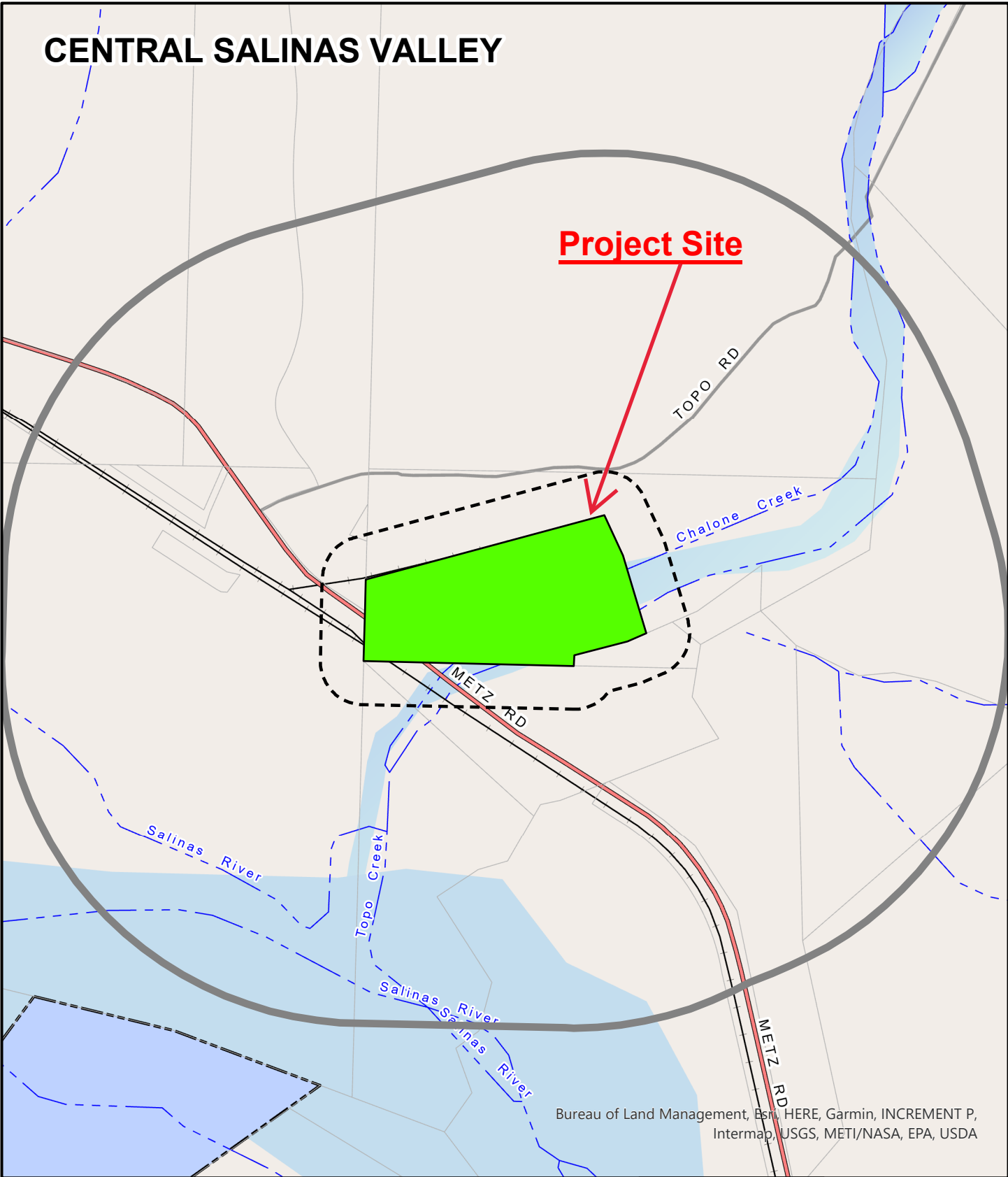


# Exhibit D

This page intentionally left blank.

# CENTRAL SALINAS VALLEY

**Project Site**



Bureau of Land Management, Esri, HERE, Garmin, INCREMENT P, Intermap, USGS, METI/NASA, EPA, USDA


**APPLICANT:** NORTH AMERICAN SEED COMPANY ET AL

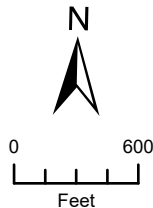
**APN:** 418401009000

**FILE #** PLN200151

 Project Site

 300 FT Buffer

 2500 FT Buffer



This page intentionally left blank