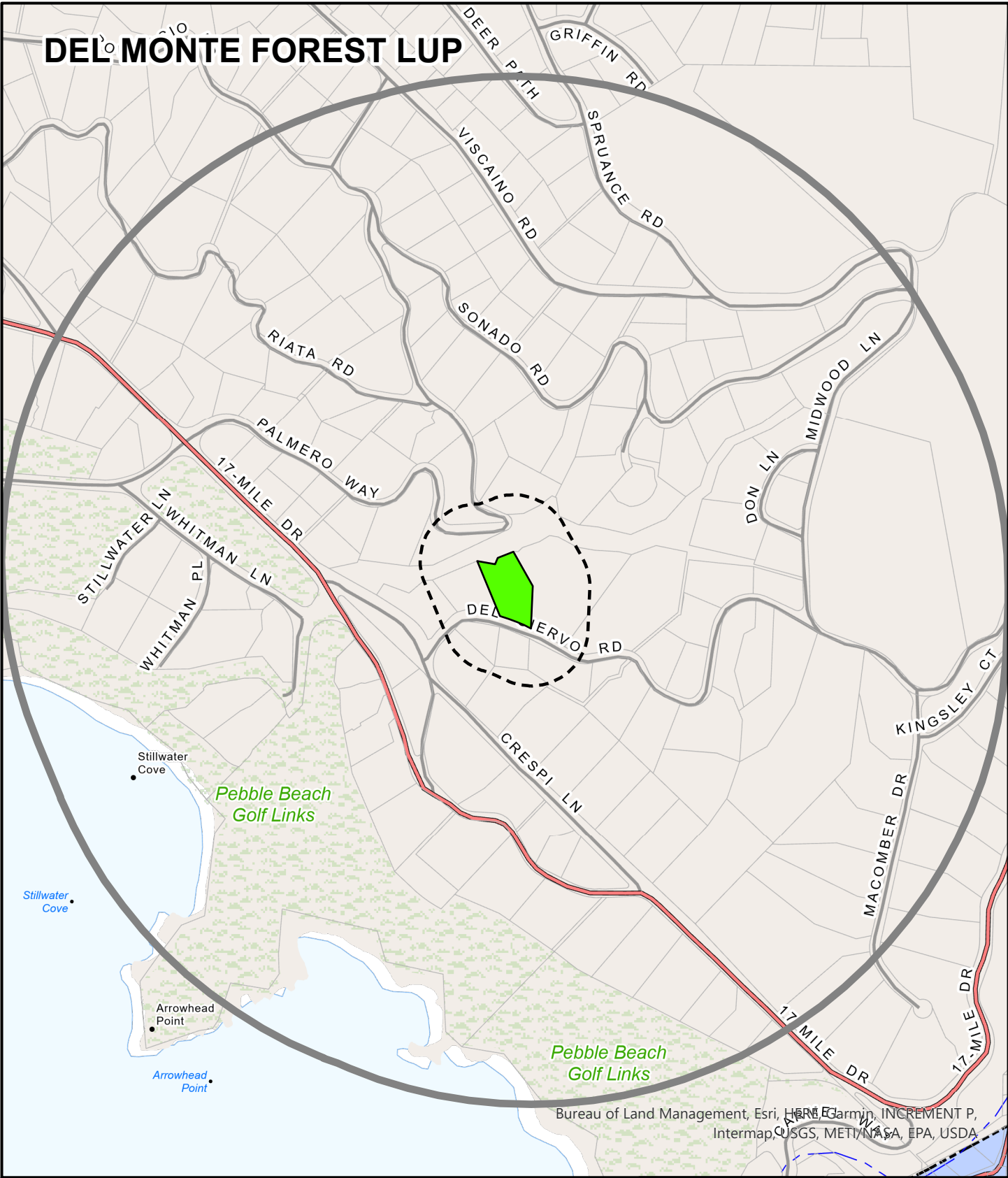


Exhibit B

This page intentionally left blank.

DEL MONTE FOREST LUP



Bureau of Land Management, Esri, HERE, Garmin, INCREMENT P, Intermap, USGS, METI/NASA, EPA, USDA


APPLICANT: LIEDTKE

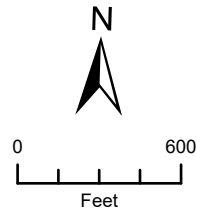
APN: 008-361-015-000

FILE # PLN230157

 Project Site

 300 FT Buffer

 2500 FT Buffer



This page intentionally left blank