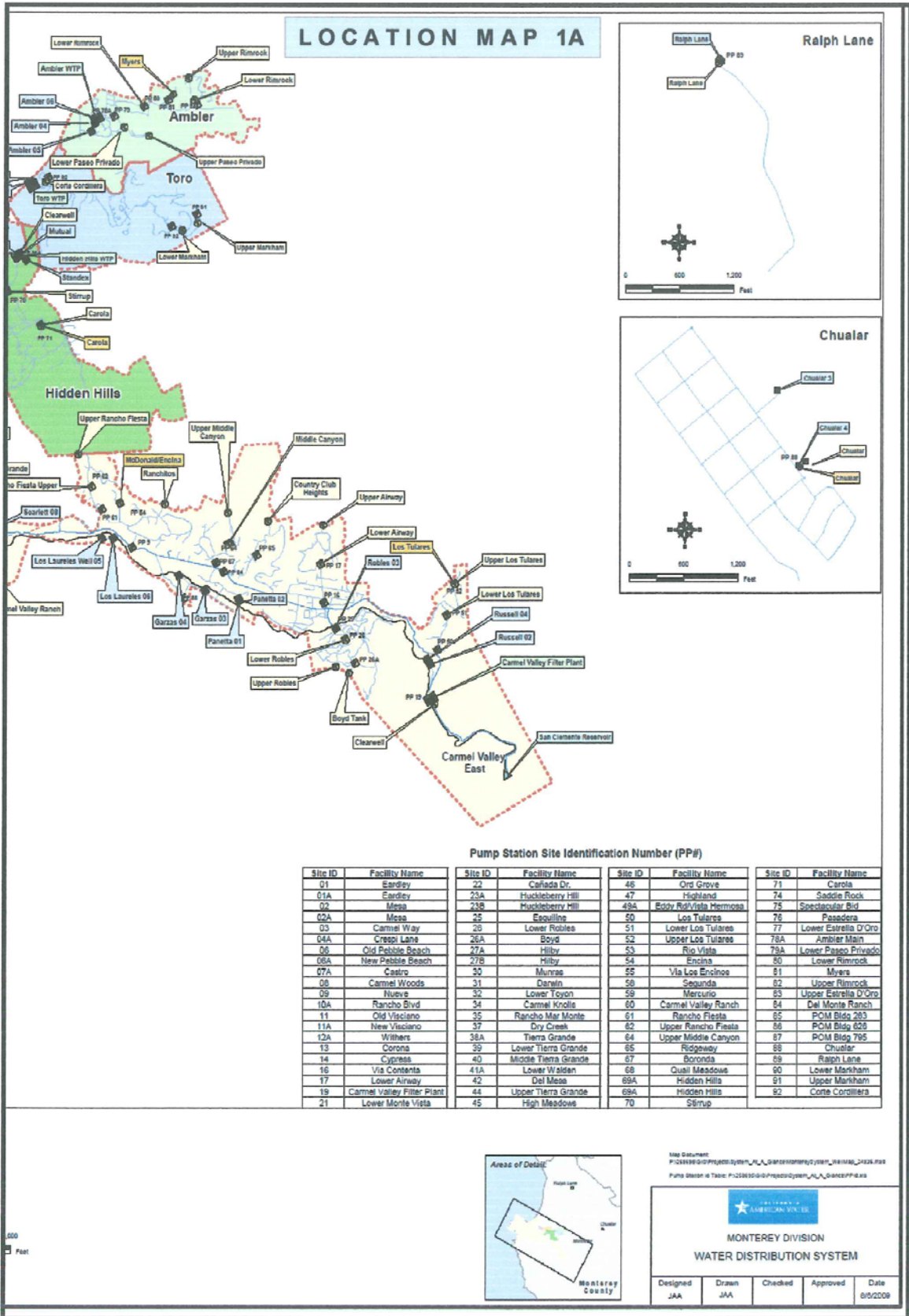


LOCATION MAP

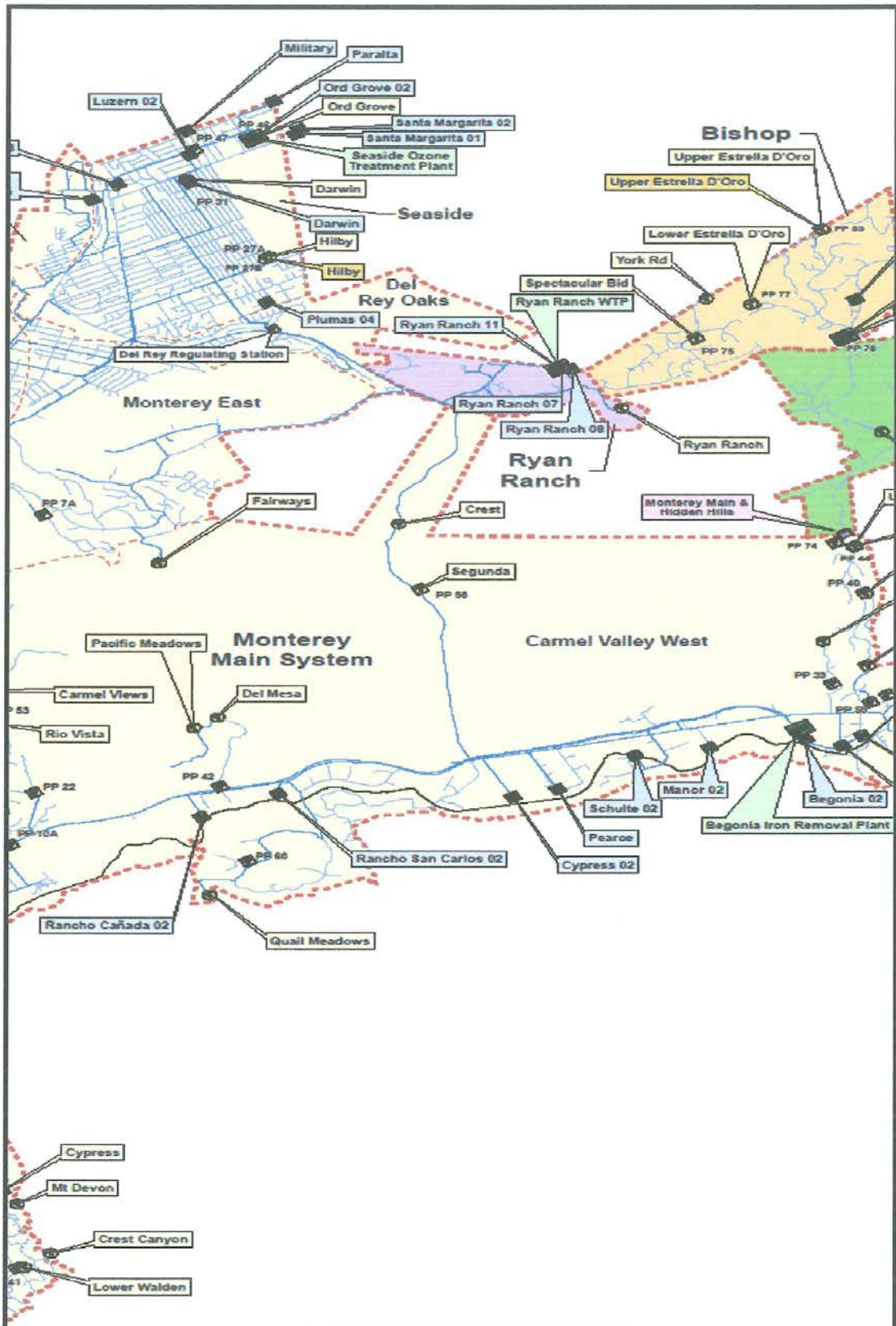


Map Document
 P:\GIS\Projects\Map_SiteID\Map_SiteID.mxd
 Print Station 4 Title: P:\GIS\Projects\Map_SiteID\Map_SiteID.mxd

MONTEREY DIVISION
WATER DISTRIBUTION SYSTEM

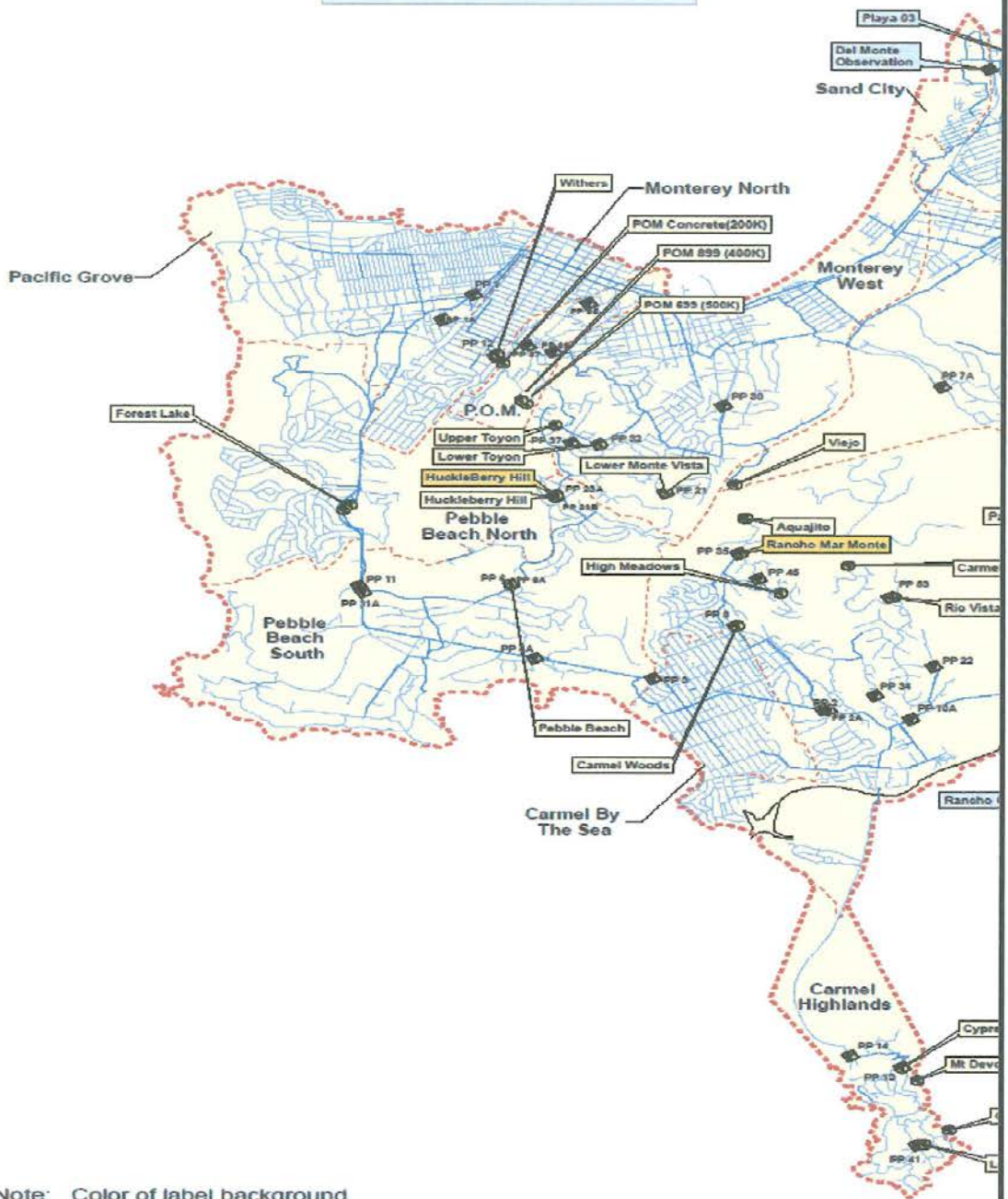
Designed	Drawn	Checked	Approved	Date
JAA	JAA			01/05/2009





LOCATION MAP 1B

LOCATION MAP 1C



**Note: Color of label background is distinct for each facility class

- | | |
|---------------|--------------------------|
| Yellow - Tank | Orange - Pneumatic Tank |
| Blue - Well | Purple - Interconnection |
| Green - WTP | Teal - Reservoir |

- | | |
|--|---|
| <ul style="list-style-type: none"> ■ Pump Station ■ Well ⊙ Tank ⊙ Pneumatic Tank ⊙ Interconnection ■ Water Treatment Plant ■ PRV ▲ Reservoir | <p>Water Main</p> <ul style="list-style-type: none"> — 8" or smaller — 10" or larger ~ Carmel River - - - Sub System Boundary ⋯ Water System Boundary |
|--|---|