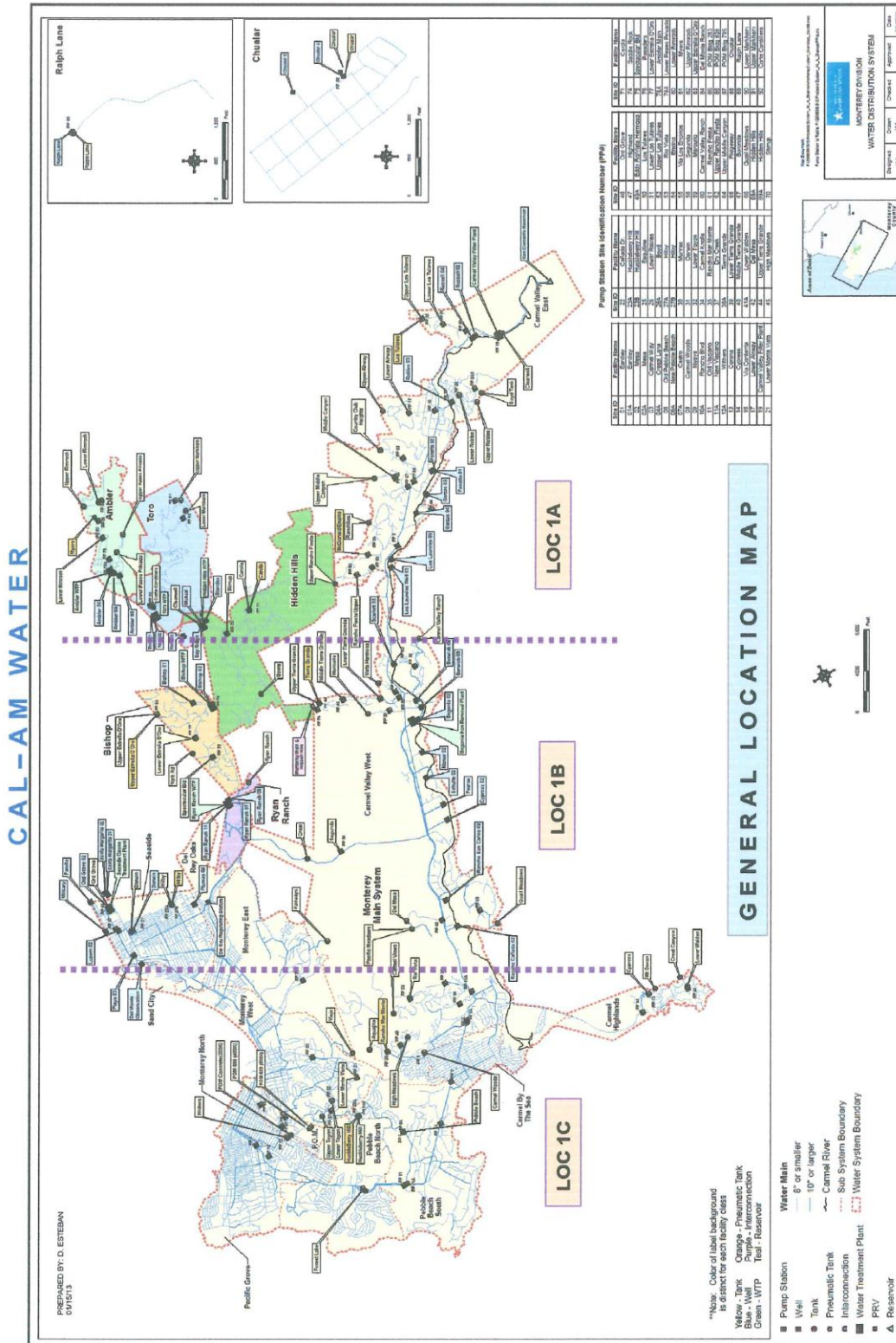
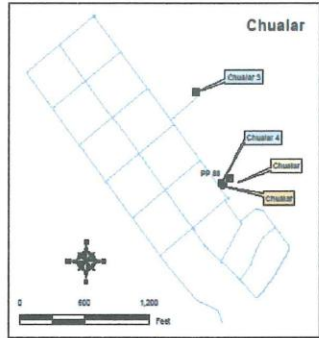
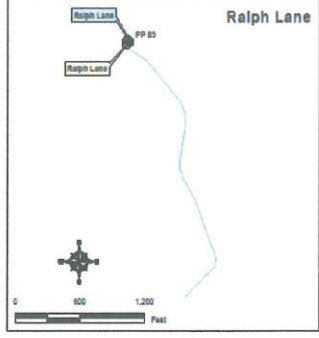
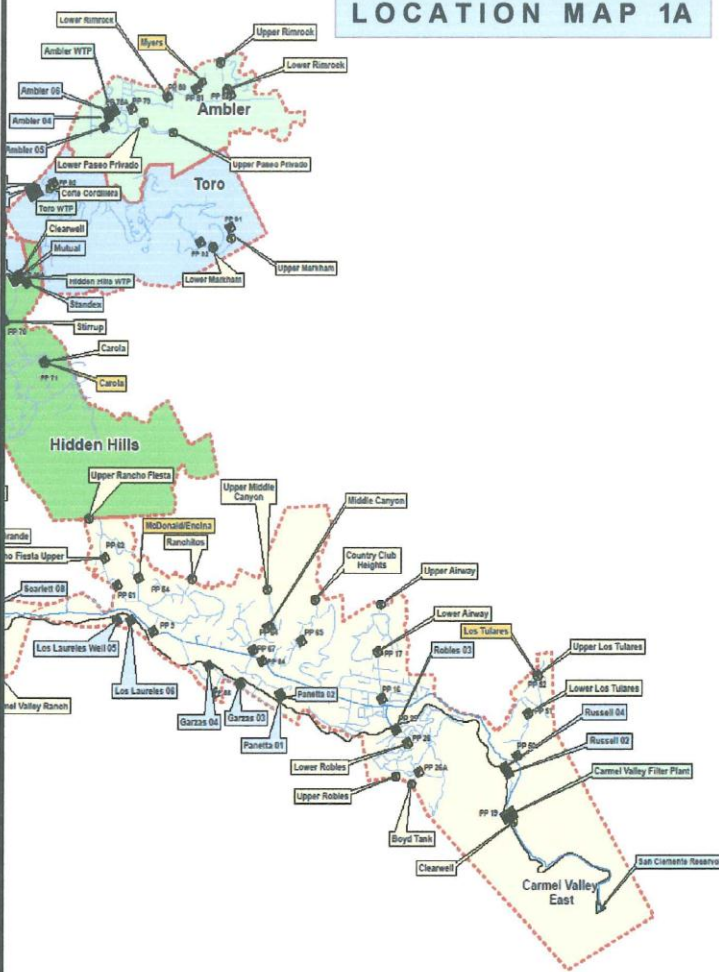


LOCATION MAP



LOCATION MAP 1A



Pump Station Site Identification Number (PP#)

Site ID	Facility Name	Site ID	Facility Name	Site ID	Facility Name	Site ID	Facility Name
01	Eardley	22	Cañada Dr.	46	Ord Grove	71	Carola
01A	Eardley	23A	Huckleberry Hill	47	Highland	74	Sedice Rock
02	Mesa	23B	Huckleberry Hill	49A	Esby Rd/Vista Hermosa	75	Spectacular Blvd
02A	Mesa	25	Equiline	50	Los Tulares	76	Passadera
03	Carmel Way	28	Lower Robles	51	Lower Los Tulares	77	Lower Estrella D'Oro
04A	Crespi Lane	26A	Boys	52	Upper Los Tulares	78A	Ambler Main
05	Old Pebble Beach	27A	Hilby	53	Rio Vista	79A	Lower Pasajo Privado
06A	New Pebble Beach	27B	Hilby	54	Encina	80	Lower Rimrock
07A	Castro	30	Munnas	55	Via Los Encinos	81	Myers
08	Carmel Woods	31	Darwin	58	Segunda	82	Upper Rimrock
09	Nueva	32	Lower Toyon	59	Mercurio	83	Upper Estrella D'Oro
10A	Rancho Blvd	34	Carmel Knolls	60	Carmel Valley Ranch	84	Del Monte Ranch
11	Old Visciano	35	Rancho Mar Monte	61	Rancho Fiesta	85	POIM Bldg 263
11A	New Visciano	37	Dry Creek	62	Upper Rancho Fiesta	86	POIM Bldg 035
12A	Wilbers	38A	Tierra Grande	64	Upper Middle Canyon	87	POIM Bldg 795
13	Corona	39	Lower Tierra Grande	65	Ridgeway	88	Chualar
14	Cypress	40	Middle Tierra Grande	67	Boronda	89	Ralph Lane
16	Via Contenta	41A	Lower Walden	68	Quail Meadows	90	Lower Manham
17	Lower Airway	42	Del Mesa	69A	Hidden Hills	91	Upper Manham
19	Carmel Valley Filter Plant	44	Upper Tierra Grande	69A	Hidden Hills	92	Corte Costillera
21	Lower Monte Vista	45	High Meadow	70	Simp		

500 Feet

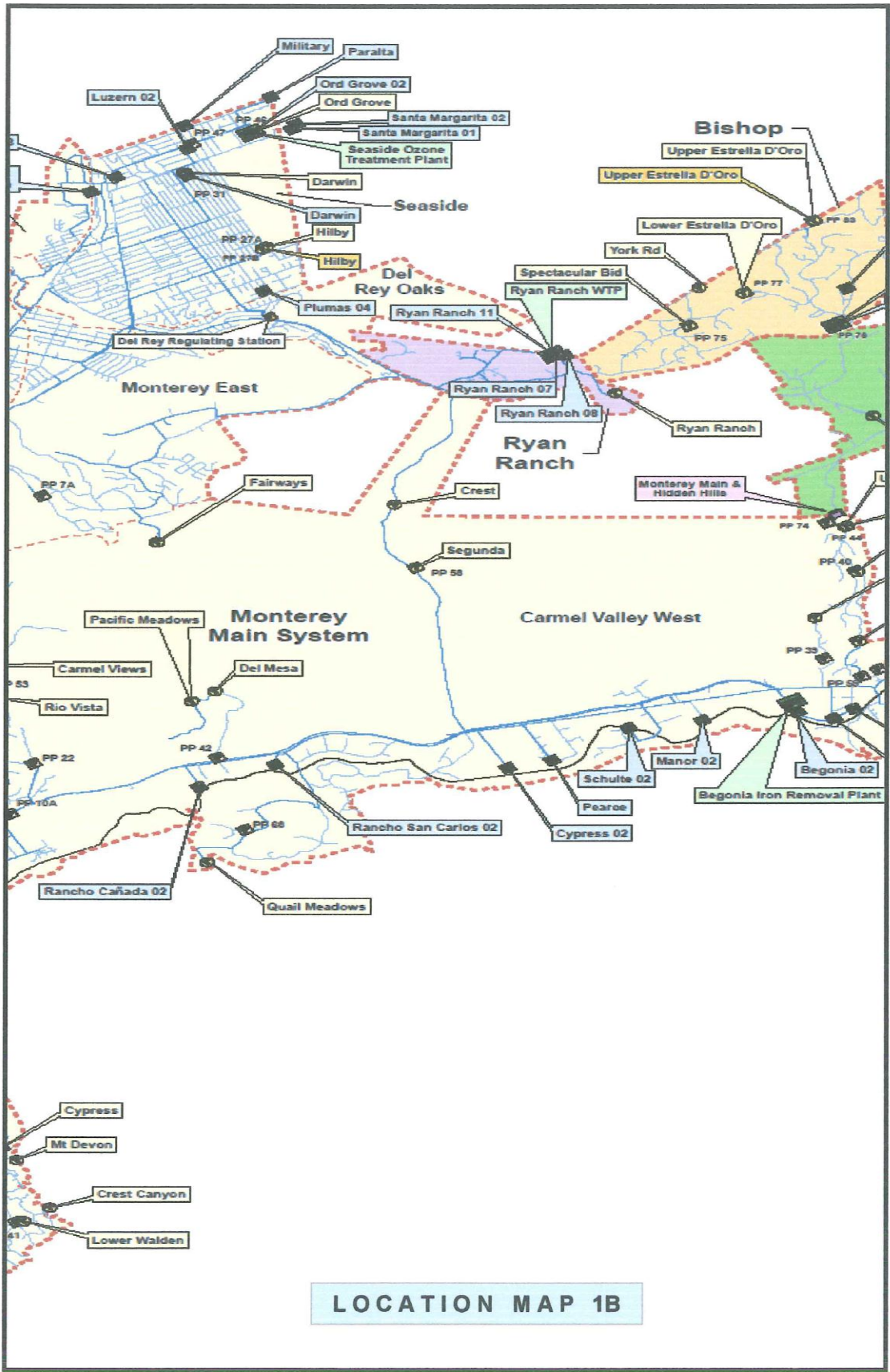


Map Document:
 P:\20090101\Project\2009_ALA_GIS\mondiv\2009_mondiv_2009.dwg
 Pump Station & Table: P:\20090101\Project\2009_ALA_GIS\PP#s.dwg



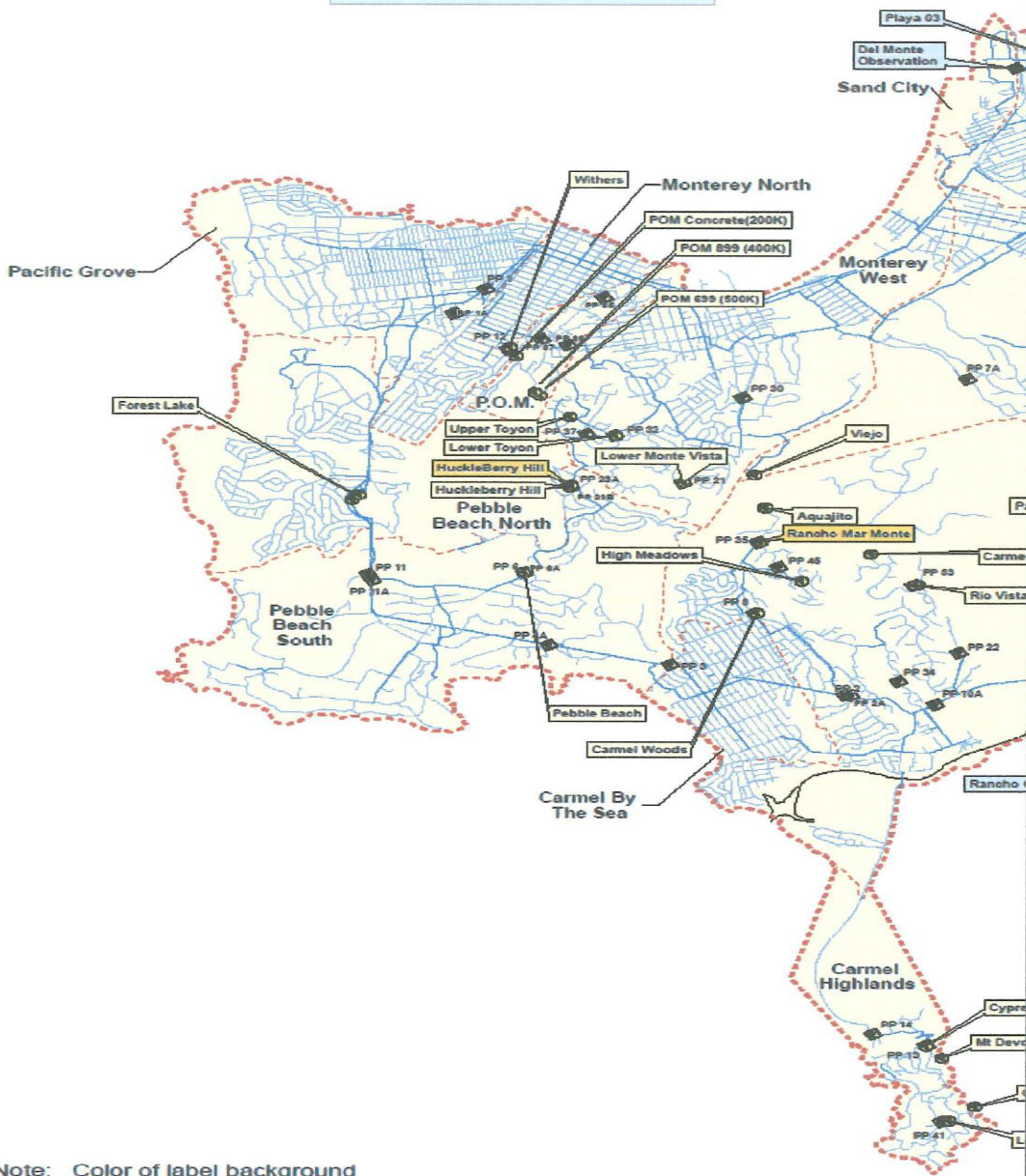
MONTEREY DIVISION WATER DISTRIBUTION SYSTEM

Designed JAA	Drawn JAA	Checked	Approved	Date 8/6/2009
-----------------	--------------	---------	----------	------------------



LOCATION MAP 1B

LOCATION MAP 1C



**Note: Color of label background is distinct for each facility class

- | | |
|---------------|--------------------------|
| Yellow - Tank | Orange - Pneumatic Tank |
| Blue - Well | Purple - Interconnection |
| Green - WTP | Teal - Reservoir |

- | | |
|--|---|
| <ul style="list-style-type: none"> ■ Pump Station ■ Well ⊙ Tank ⊙ Pneumatic Tank ▣ Interconnection ■ Water Treatment Plant ■ PRV ▲ Reservoir | <p>Water Main</p> <ul style="list-style-type: none"> — 8" or smaller — 10" or larger ~ Carmel River - - - Sub System Boundary - - - Water System Boundary |
|--|---|