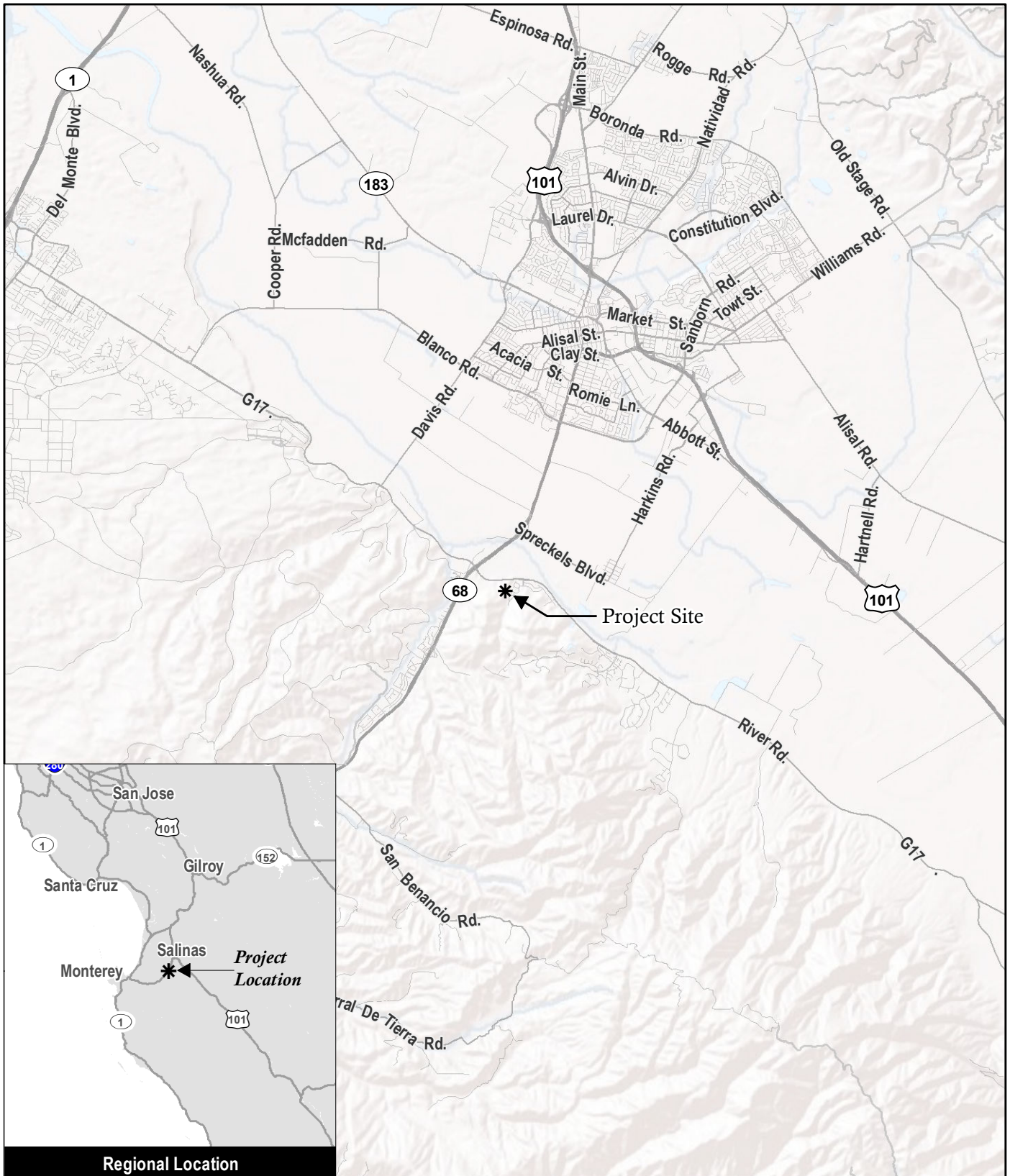


# Attachment D

This page intentionally left blank.



Source: Esri 2017

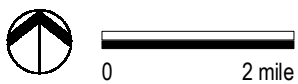
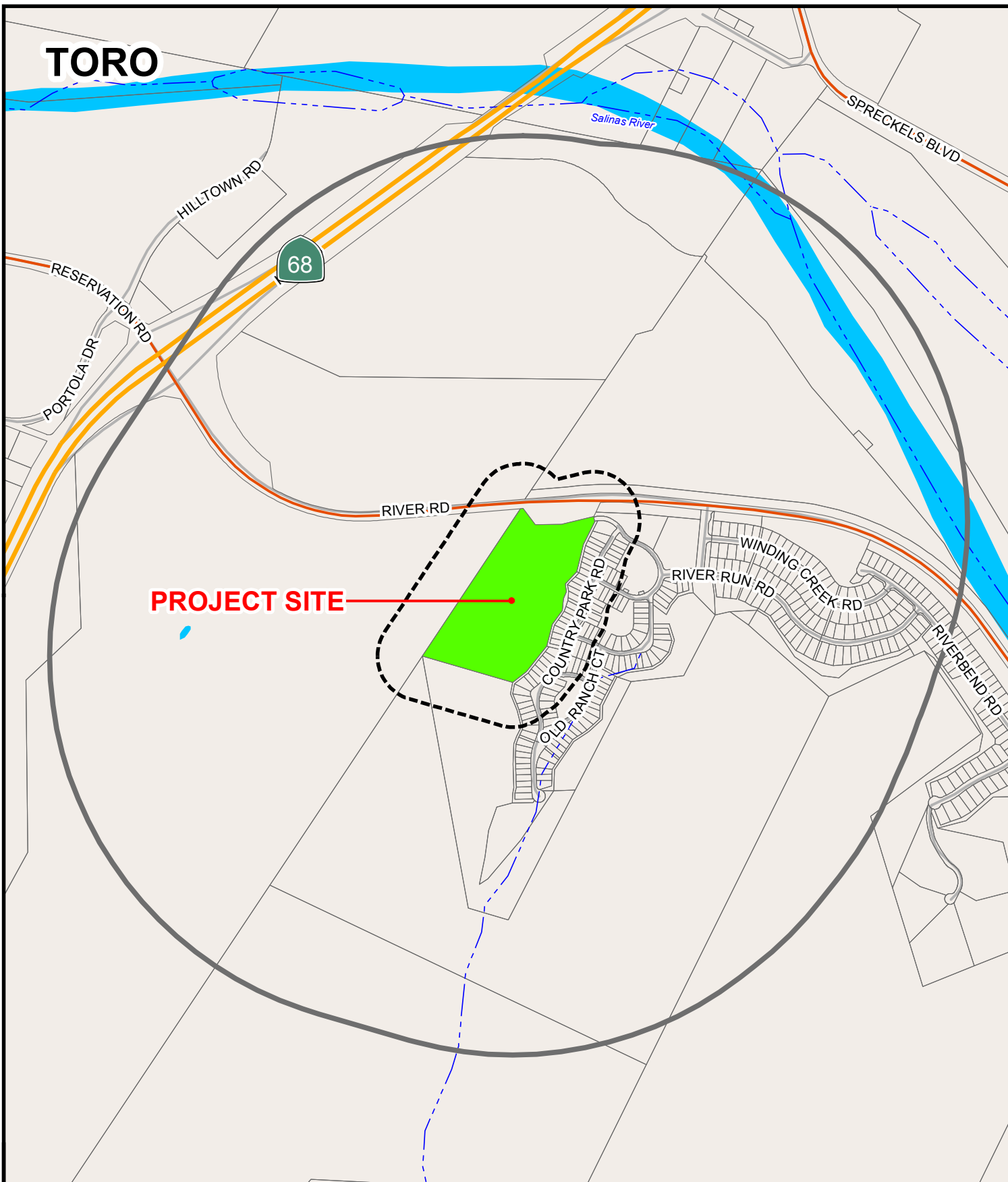


Figure 3-1

# Project Location







# TORO

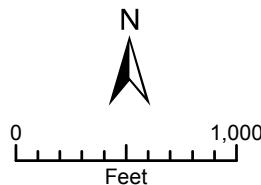


APPLICANT: RIVER VIEW AT LAS PALMAS LLC

APN: 139-211-035-000

FILE # PLN150372

 300' Limit  2500' Limit  Project Site  Water



PLANNER: CONNOLLY