



Monterey County Board of Supervisors

168 West Alisal Street,
1st Floor
Salinas, CA 93901
831.755.5066

Board Order

Upon motion of Supervisor Salinas, seconded by Supervisor Parker and carried by those members present, the Board of Supervisors hereby:

Adopted Resolution 17-192 approving a property tax transfer for the proposed Monterey County Regional Fire Protection District "Pockets Annexation."

PASSED AND ADOPTED this 27th day of June 2017, by the following vote, to wit:

AYES: Supervisors Alejo, Phillips, Salinas Parker and Adams

NOES: None

ABSENT: None

I, Gail T. Borkowski, Clerk of the Board of Supervisors of the County of Monterey, State of California, hereby certify that the foregoing is a true copy of an original order of said Board of Supervisors duly made and entered in the minutes thereof of Minute Book 80 for the meeting June 27, 2017.

Dated: June 29, 2017
File ID: RES 17-114

Gail T. Borkowski, Clerk of the Board of Supervisors
County of Monterey, State of California

By Denise Hancock
Deputy

**BEFORE THE MONTEREY COUNTY
BOARD OF SUPERVISORS**

RESOLUTION 17-192

Resolution to approve a property tax)
 transfer agreement between the)
 Monterey County regional fire district)
 and the county of Monterey for the)
 proposed annexation of four tax rate)
 areas ("Pockets annexation"))

WHEREAS, the Revenue and Taxation Code Section 99, et seq., provides for the Monterey County Board of Supervisors to determine an appropriate tax transfer for all jurisdictional changes of organization occurring within Monterey County and for the Fire District Board of Directors of any affected Fire District to concur on the transfer prior to the proposal being considered by the Local Agency Formation Commission (LAFCO); and

WHEREAS, the current distribution of property taxes with the affected tax rate areas (TRA) are as follows:

TRA	Monterey County's Share	Non-affected District's Share	Total
057-007	34.4806%	65.5194%	100%
060-021	44.0481%	55.9519%	100%
060-082	43.3470%	56.6530%	100%
096-023	30.6140%	69.3860%	100%

WHEREAS, Revenue and Taxation Code Section 99, et seq. requires that non-affected local agencies percentage share will remain constant; and

WHEREAS, the Monterey County Regional Fire District and County of Monterey wish to agree to a fair share distribution of the remaining property tax increment revenues; and

WHEREAS, the County of Monterey realized a 40% reduction in property tax revenue imposed by the State beginning in 1992; and

WHEREAS, each year thereafter the County continues to shift revenues to the Education Revenue Augmentation Fund;

NOW, THEREFORE, BE IT RESOLVED that the Board of Supervisors DOES HEREBY AGREE that no base property tax will be transferred for said jurisdictional changes and to the following formulas for property tax increment distribution with Tax Rate Areas, 057-007, 060-021, 060-082, and 096-023 after change of organization/annexation.

DISTRIBUTION OF PROPERTY TAX INCREMENT:

Property tax increment is the property tax that is available after a change of organization/ annexation, as set forth in the attached Maps, to each of the Tax Rate Areas.

For purposes of this Agreement only, the Monterey County Regional Fire District and the County of Monterey agree to use the average tax increment factor of all Tax Rate Areas affected by the annexation areas in particular, as set forth in the attached Maps.

1. TRA 057-007

Based on the existing Tax Rate Area(s) 057-007, Monterey County's share of property tax is 34.4806%, reduced by 40% is equal to 20.6884% (the adjustment for the reduction 13.7922%) The total property tax available for distribution in the proposed area, as set forth in the attached Map, is equal to 20.6884%.

After Change of Organization/Annexation as Set Forth in the Attached Map

20.6884%- Property Tax Available for Distribution

1. Monterey County Regional Fire Protection District's Share of Total Property Taxes Collected:

	20.6884%	-	Property Tax Available for Distribution
X	30.8593%	-	Monterey County Regional Fire Protection District's Current Ratio
=	6.3843%		

plus

2. Monterey County's Share of Total Property Taxes Collected

	20.6884%	-	Property Tax Available for Distribution
X	69.1407%	-	Monterey County's Current Ratio
=	14.3041%		

plus

	13.7922%	-	the adjustment for State Tax Shift
=	28.0963%		

Formula for property tax increment allocation to the Monterey County Regional Fire District from Tax Rate Area 057-007 after change of organization/ annexation, as set forth in the attached Map.

Monterey County Regional Fire District's Property Tax Revenue=
 Total Property Taxes Collected X 6.3843% X
 Full Months Remaining in Tax Year divided by 12.

2. TRA 060-021

Based on the existing Tax Rate Area(s) 060-021, Monterey County's share of property tax is 44.0481%, reduced by 40% is equal to 26.4289% (the adjustment for the reduction is 17.6192%) The total property tax available for distribution in the proposed area, as set forth in the attached Map, is equal to 26.4289%.

After Change of Organization/Annexation as Set Forth in the Attached Map

26.4289%- Property Tax Available for Distribution

1. Monterey County Regional Fire District's Share of Total Property Taxes Collected:

	26.4289%	-	Property Tax Available for Distribution
X	21.2881%	-	Monterey County Regional Fire District's Current Ratio
=	5.6262%		

plus

2. Monterey County's Share of Total Property Taxes Collected

	26.4289%	-	Property Tax Available for Distribution
X	78.7119%	-	Monterey County's Current Ratio
=	20.8027%		

plus

=	17.6192%	-	the adjustment for State Tax Shift
	38.4219%		

Formula for property tax increment allocation to the Monterey County Regional Fire District from Tax Rate Area(s) 060-021 after change of organization/ annexation, as set forth in the attached Map.

Monterey County Regional Fire Protection District's Property Tax Revenue= Total Property Taxes Collected X 5.6262% X Full Months Remaining in Tax Year divided by 12.

3. **TRA 060-082**

Based on the existing Tax Rate Area 060-082, Monterey County's share of property tax is 43.3470%, reduced by 40% is equal to 26.0082% (the adjustment for the reduction is 17.3388%) The total property tax available for distribution in the proposed area, as set forth in the attached Map, is equal to 26.0082%.

After Change of Organization/Annexation as Set Forth in the Attached Map

26.0082%- Property Tax Available for Distribution

1. Monterey County Regional Fire Protection District's Share of Total Property Taxes Collected:

	26.0082%	-	Property Tax Available for Distribution
X	35.4800%	-	Monterey County Regional Fire District's Current Ratio
=	9.2277%		

plus

2. Monterey County's Share of Total Property Taxes Collected

	26.0082%	-	Property Tax Available for Distribution
X	64.5200%	-	Monterey County's Current Ratio
=	16.7805%		

plus

	17.3388%	-	the adjustment for State Tax Shift
=	34.1193%		

Formula for property tax increment allocation to the Monterey County Regional Fire District from Tax Rate Area 060-082 after change of organization/ annexation, as set forth in the attached Map.

Monterey County Regional Fire District's Property Tax Revenue=
 Total Property Taxes Collected X 9.2277% X
 Full Months Remaining in Tax Year divided by 12.

4. TRA 096-023

Based on the existing Tax Rate Area 096-023, Monterey County's share of property tax is 30.6140%, reduced by 40% is equal to 18.3684% (the adjustment for the reduction is 12.2456%) The total property tax available for distribution in the proposed area, as set forth in the attached Map, is equal to 18.3684%.

After Change of Organization/Annexation as Set Forth in the Attached Map

18.3684%- Property Tax Available for Distribution

1. Monterey County Regional Fire District's Share of Total Property Taxes Collected:

	18.3684%	-	Property Tax Available for Distribution
X	30.8593%	-	Monterey County Regional Fire District's Current Ratio
=	5.6684%		

plus

2. Monterey County's Share of Total Property Taxes Collected

	18.3684%	-	Property Tax Available for Distribution
X	69.1407%	-	Monterey County's Current Ratio
=	12.7000%		
plus			
	12.2456%	-	the adjustment for State Tax Shift
=	24.9456%		

Formula for property tax increment allocation to the Monterey County Regional Fire District from Tax Rate Area 096-023 after change of organization/ annexation, as set forth in the attached Map.

Monterey County Regional Fire District's Property Tax Revenue=
 Total Property Taxes Collected X 5.6684% X
 Full Months Remaining in Tax Year divided by 12.

PASSED AND ADOPTED upon motion of Supervisor Salinas, seconded by Supervisor Parker and carried this 27th day of June 2017, by the following vote, to wit:

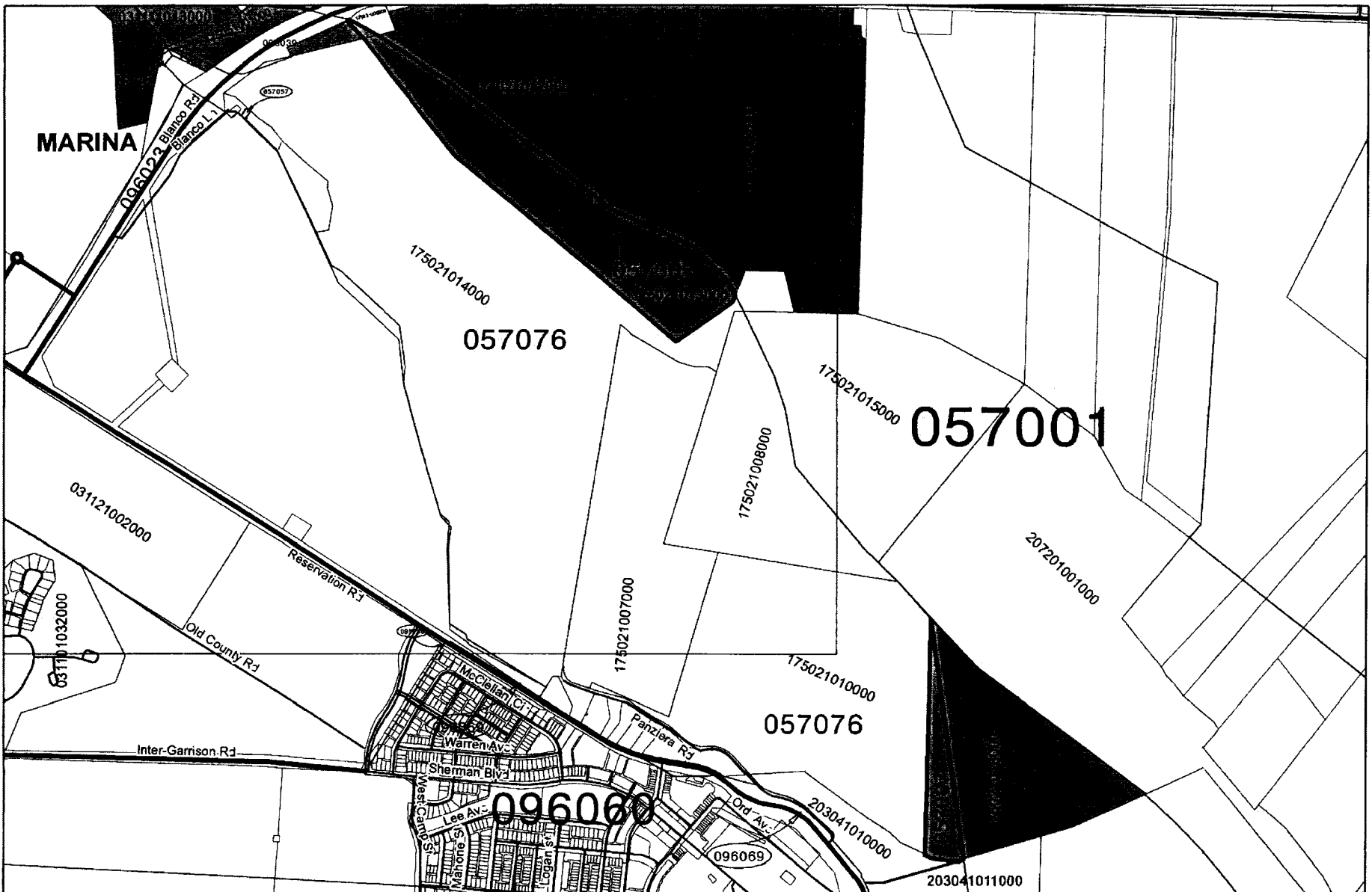
AYES: Supervisors Alejo, Phillips, Salinas, Parker and Adams
 NOES: None
 ABSENT: None

I, Gail T. Borkowski, Clerk of the Board of Supervisors of the County of Monterey, State of California, hereby certify that the foregoing is a true copy of an original order of said Board of Supervisors duly made and entered in the minutes thereof of Minute Book 80 for the meeting on June 27, 2017.

Dated: June 29, 2017
 File Number: RES 17-114

Gail T. Borkowski, Clerk of the Board of Supervisors
 County of Monterey, State of California

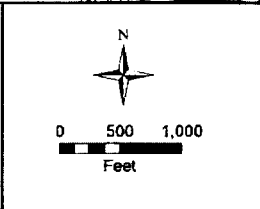
By Denise Hancock
 Deputy



LAFCO of Monterey County
 LOCAL AGENCY FORMATION COMMISSION

P.O. Box 1369
 Salinas, CA 93902
 Telephone (831) 754-5838

132 W. Gabilan St., Suite 102
 Salinas, CA 93902
 FAX (831) 754-5831

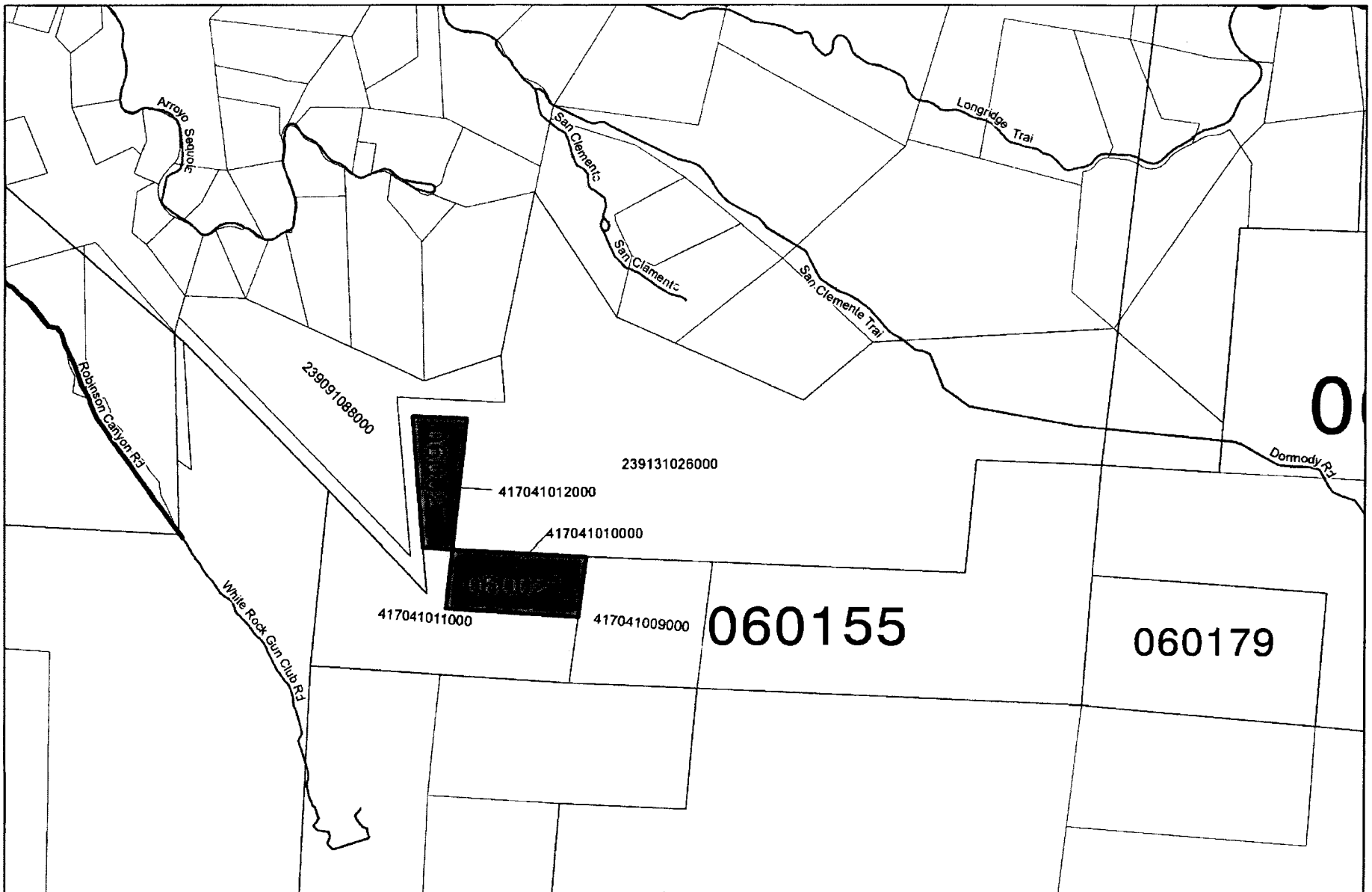


Legend

- Subject TRA
- Parcels completely or partially within TRA
- Parcels within 300ft of TRA

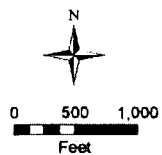
MONTEREY COUNTY
TAX RATE AREAS

TRA 057-007






LAFCO of Monterey County
 LOCAL AGENCY FORMATION COMMISSION

P.O. Box 1369 132 W. Gabilan St., Suite 102
 Salinas, CA 93902 Salinas, CA 93902
 Telephone (831) 754-5838 FAX (831) 754-5831

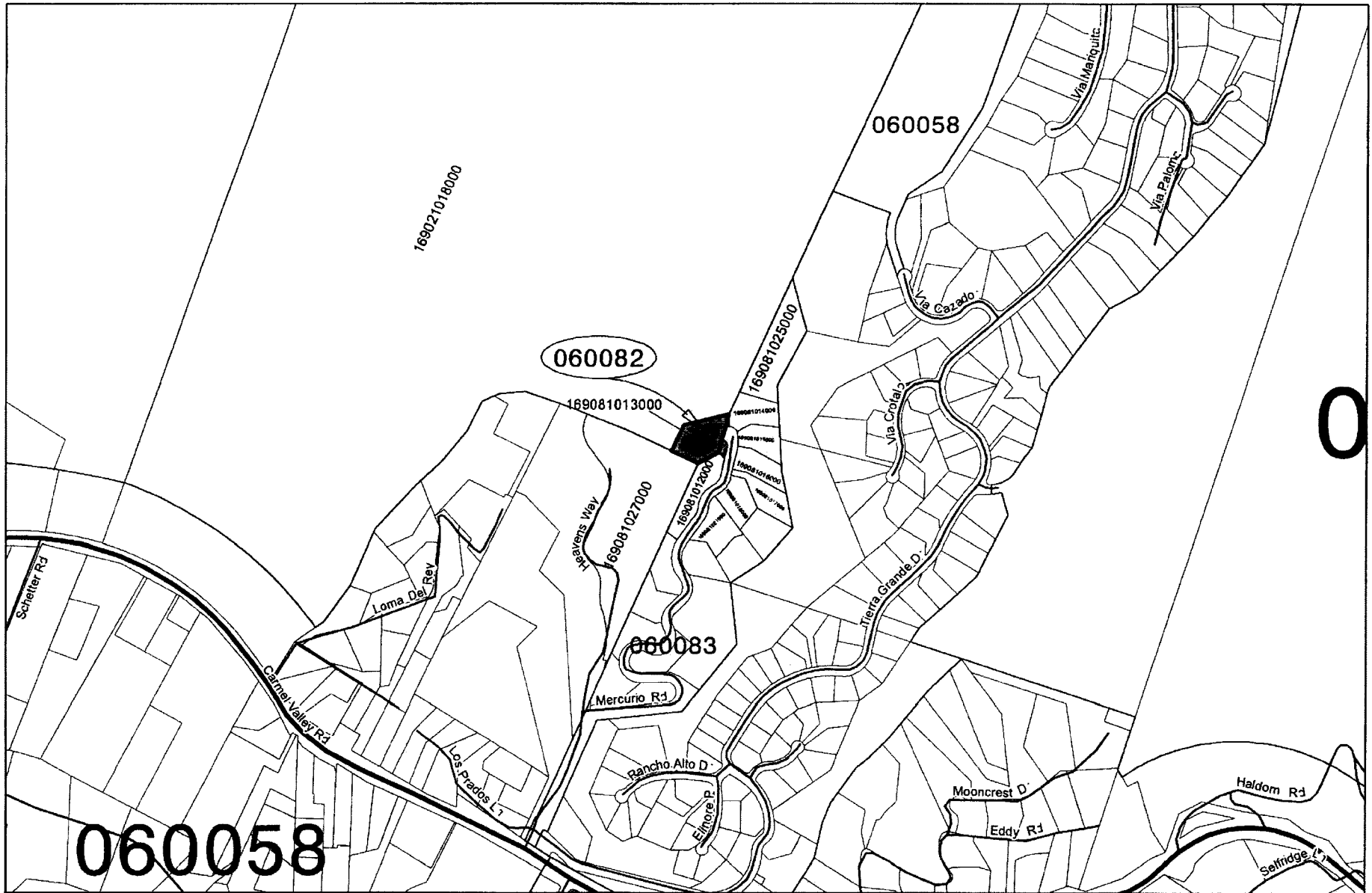


Legend

-  Subject TRA
-  Parcels completely or partially within TRA
-  Parcels within 300ft of TRA

MONTEREY COUNTY
TAX RATE AREAS

TRA 060-021

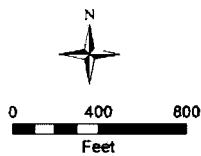


0




LAFCO of Monterey County

LOCAL AGENCY FORMATION COMMISSION

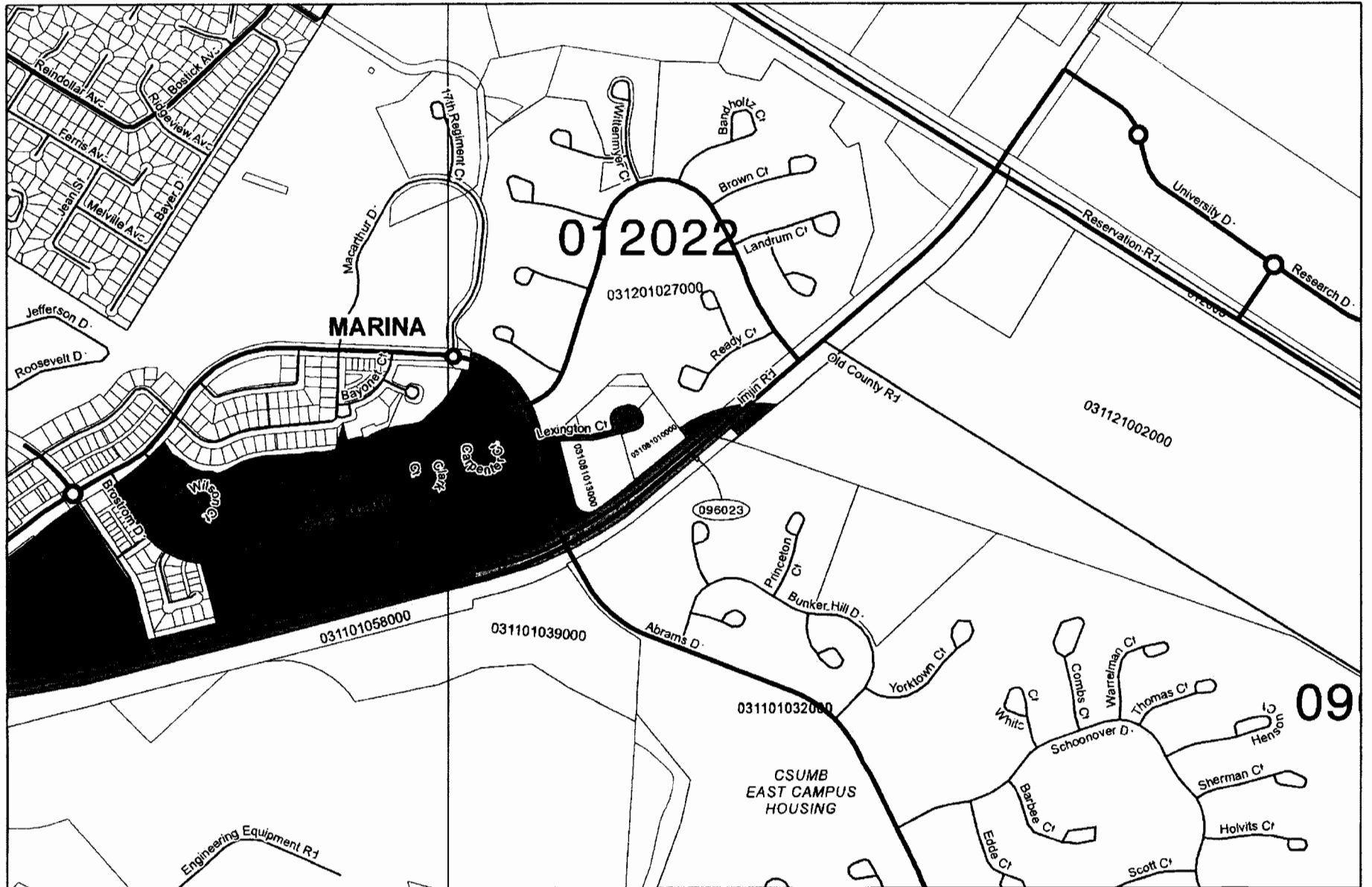
P.O. Box 1369 132 W. Gabilan St, Suite 102
 Salinas, CA 93902 Salinas, CA 93902
 Telephone (831) 754-5838 FAX (831) 754-5831



Legend

-  Subject TRA
-  Parcels completely or partially within TRA
-  Parcels within 300ft of TRA

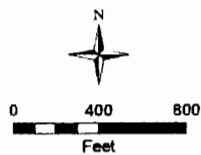
**MONTEREY COUNTY
 TAX RATE AREAS
 TRA 060-082**






LAFCO of Monterey County

LOCAL AGENCY FORMATION COMMISSION

P.O. Box 1369 132 W. Gabilan St., Suite 102
 Salinas, CA 93902 Salinas, CA 93902
 Telephone (831) 754-5838 FAX (831) 754-5831



Legend

-  Subject TRA
-  Parcels completely or partially within TRA
-  Parcels within 300ft of TRA

**MONTEREY COUNTY
 TAX RATE AREAS**

096-023