

Exhibit A

This page intentionally left blank.

DRAFT RESOLUTION

Before the Zoning Administrator in and for the County of Monterey, State of California

In the matter of the application of:

HOAG ALEC J & SANDRA J TRS (PLN250384)

RESOLUTION NO. 26-

Resolution by the County of Monterey Zoning
Administrator:

- 1) Finding that the project qualifies for a Class 1 Categorical Exemption pursuant to CEQA Guidelines section 15301 and no exceptions under section 15300.2 apply; and
- 2) Approving a Coastal Development Permit for a Commercial Vacation Rental to allow the use of a residence for transient lodging for a period of 30 calendar days or fewer.

[PLN250384 HOAG ALEC J & SANDRA J TRS, 2631 Walker Avenue, Carmel (Assessor's Parcel Number 009-083-004-000), Carmel Area Land Use Plan, Coastal Zone]

The HOAG ALEC J & SANDRA J TRS application (PLN250384) came on for a public hearing before the County of Monterey Zoning Administrator on April 30, 2026. Having considered all the written and documentary evidence, the administrative record, the staff report, oral testimony, and other evidence presented the Zoning Administrator finds and decides as follows:

FINDINGS

1. **FINDING:** **CONSISTENCY** – The Project, as conditioned, is consistent with the applicable plans and policies which designate this area as appropriate for development.
EVIDENCE: a) During the course of review of this application, the project has been reviewed for consistency with the text, policies, and regulations in:
 - the 1982 County of Monterey General Plan (General Plan);
 - Carmel Area Land Use Plan (CAR LUP);
 - Carmel Area Coastal Implementation Plan (CAR CIP);
 - Monterey County Code Chapter 7.120; and
 - Monterey County Coastal Zoning Ordinance (Title 20).No conflicts were found to exist. No communications were received during the course of review of the project indicating any inconsistencies with the text, policies, and regulations in these documents.
b) Project Scope. The project is located at 2631 Walker Avenue, a County-maintained Road, in Carmel subject to the Carmel Area Land Use Plan. The owner submitted an application seeking to use their existing single-family dwelling located in a residentially developed neighborhood as a

Commercial Vacation Rental. The site is developed with an approximately 1,269 square foot existing single-family dwelling with two bedrooms, two bathrooms, a kitchen, and a 1,072 square foot attached accessory dwelling unit. The accessory dwelling unit is excluded from the commercial vacation rental, and will not be rented as part of the use. The applicant is proposing that the residence be occupied by a maximum of 5 people overnight and 7 people during daytime hours at the property at a time.

- c) Allowed Use. The parcel is zoned Medium Density Residential with a maximum gross density of 2 acres/unit with a Design Control Overlay, within the Coastal Zone or “MDR/2-D(CZ).” Title 20 Section 20.12.050DD allows for the Commercial Vacation Rental use, subject to the granting of a Coastal Development Permit. Title 20 Section 20.64.290.F establishes the regulations for a property operating as a Commercial Vacation Rental on such property for transient lodging for a period of 30 calendar days or fewer.
- d) Lot Legality. The subject property (approx. 0.16 acre in size), APN:009-393-008-000-000, is identified in its current configuration and under separate ownership in both the 1964 and 1972 Assessor’s Parcel Maps as shown on Page 39 of Book 9. Therefore, the County recognizes the property as a legal lot of record.
- e) Land Use Advisory Committee (LUAC). This project was not referred to the Carmel Highlands LUAC for review. Based on the current review guidelines adopted by the Monterey County Board of Supervisors per Resolution No. 15-043, this application did not warrant referral to the LUAC as it does not fall within the LUAC review guidelines.
- f) Vacation Rental Operation License. Condition No. 5 requires that the applicant obtain a Vacation Rental Operation License and provide documentation to prove that they comply with all of the requirements of the Vacation Rental Operation License pursuant to Title 7 Chapter 7.120. The subject property is required as conditioned to ensure that they always have an active Vacation Rental Operation License.
- g) Business License. Title 7 requires that the applicant obtain a Business License and provide documentation to prove that they comply with all of the requirements of the Business License pursuant to Title 7 Section 7.02.060. The subject property is required to comply with the regulation as part of the issuance of a Vacation Rental Operation License.
- h) Transient Occupancy Tax. The applicant must register with the County of Monterey Treasurer-Tax Collector to pay Transient Occupancy Tax pursuant to Title 5 Chapter 5.40 and must pay Transient Occupancy Tax on all applicable rent received from transient occupancy of their residence as a Commercial Vacation Rental. As part of the issuance of a Vacation Rental Operation License, the subject property is required to ensure payment of Transient Occupancy Tax to the County of Monterey Treasurer-Tax Collector is made pursuant to Title 5 Chapter 5.40.
- i) Adequate Emergency Response Time. The property complies with Title 20 Section 20.64.290.F.5 in that it has been demonstrated that the

response time for County emergency services for fire and emergency medical services is adequate. Adequate is defined as 5-8 minutes within Community Areas, Community Plans, and Sphere of Influence, 12 minutes within Rural centers, and 45 minutes for all other areas. The subject property is within the Sphere of Influence for Carmel-by-the-Sea; therefore, it is subject to the 5-8 minutes response time. Cypress Fire Protection District Station 25 is 6 minutes away, and the Community Hospital of the Monterey Peninsula is 15 minutes away, Station 25 also provides emergency paramedic services including advanced life support 24-hour a day. The designated Property Manager for the Commercial Vacation Rental, Sandy Hoag, resides in the attached accessory dwelling unit at 2631-A Walker Avenue, Carmel, 93923. Mrs. Hoag's contact information will be provided to the guests of the property and will be available 24/7 to respond to guest or neighborhood questions or concerns, and has the ability to arrive within thirty minutes. This contact information for the property manager and emergency services will be provided to guests as a part of the informational notice posted within six feet of the front door as required pursuant to Title 7 Section 7.120.040.L.

- j) Parking. Parking requirements outlined in Title 20 Sections 20.64.290.F.6 and 20.58.040 require that a Single-Family Detached residential dwelling unit have 2 spaces/unit. The applicant includes a total of 3 parking spaces, which this application complies with as illustrated in the attached plans.
- k) One Commercial Vacation Rental Per Legal Lot of Record. The subject legal lot of record complies with Title 20 Section 20.64.290.F.7, as this is the only Commercial Vacation Rental on the legal lot of record (APN: 009-393-008-000).
- l) Ownership Interest in One Commercial Vacation Rental in the Unincorporated Monterey County. The trustees of the legal lot of record comply with Title 20 Section 20.64.290.F.8 and do not have any ownership interest in any other Commercial Vacation Rentals in the unincorporated Monterey County. This application, before the Zoning Administrator, would be the first and only ownership interest the applicants would have in a Commercial Vacation Rental in the unincorporated Monterey County.
- m) Permit Expiration. Condition No. 4 applies a 7-year expiration to the granting of this Coastal Development Permit, pursuant to Title 20 Sub-Section 20.64.290.F.12.a. The purpose of this expiration is to provide adequate ongoing review of the approved use of the residence as a Commercial Vacation Rental. Prior to its expiration, the owner/applicant shall file an extension in accordance with Title 20 Section 20.70.110, which requires submittal of the request at least 30 days prior to the expiration date. The appropriate authority to consider this extension shall be the Zoning Administrator. This subsequent review will ensure: 1) the use continues to meet the standards of Title 20, and 2) an opportunity for Planning staff's review for ongoing compliance with the conditions of approval.
- n) Access. The property is accessed through Walker Avenue, a County maintained road, and therefore is not required to comply with Title 16

- Chapter 16.80, which regulates private roads in Monterey County.
- o) The application, project plans, and related support materials submitted by the project applicant to Monterey County HCD-Planning found in Project File PLN250384.

2. FINDING: SITE SUITABILITY – The site is physically suitable for the proposed development and/or use.

- EVIDENCE:**
- a) The project has been reviewed for site suitability by the following departments and agencies: HCD-Planning, County staff reviewed the application materials and plans to verify that the project on the subject site conforms to the applicable plans and regulations, and there has been no indication from these departments/agencies that the site is not suitable for the development. Conditions recommended have been incorporated.
 - b) The application, project plans, and related support materials submitted by the project applicant to Monterey County HCD-Planning found in Project File PLN250384.

3. FINDING: HEALTH AND SAFETY – The establishment, maintenance, or operation of the project applied for will not, under the circumstances of this particular case, be detrimental to the health, safety, peace, morals, comfort, and general welfare of persons residing or working in the neighborhood of such proposed use, or be detrimental or injurious to property and improvements in the neighborhood or to the general welfare of the County.

- EVIDENCE:**
- a) The project was reviewed by HCD-Planning. The respective agency has recommended conditions, where appropriate, to ensure that the project will not have an adverse effect on the health, safety, and welfare of persons either residing or working in the neighborhood.
 - b) Necessary infrastructure is in place to serve the use, as discussed in the evidence below.
 - c) The property has road access from Walker Avenue, a County maintained road. No alterations to this driveway or access are required for the use (see evidence “n” in Finding 1).
 - d) California American Water currently provides potable water service to the subject property, and the existing connection will be retained for the proposed use. Sewer service will be provided by Monterey One Water.
 - e) Solid waste (garbage) collection service is and will continue to be provided by Waste Management.
 - f) The application, project plans, and related support materials submitted by the project applicant to Monterey County HCD-Planning found in Project File PLN250384.

4. FINDING: NO VIOLATIONS – The subject property is in compliance with all rules and regulations pertaining to zoning uses, subdivision, and any other applicable provisions of the County’s zoning ordinance. No violations exist on the property.

- EVIDENCE:**
- a) Staff reviewed Monterey County HCD-Planning and HCD-Building Services records and is not aware of any current violations existing on subject property.

- b) The application, project plans, and related support materials submitted by the project applicant to Monterey County HCD-Planning found in Project File PLN250384.

- 5. FINDING: CEQA (Exempt)** – The project qualifies for a Class 1 categorical exemption pursuant to CEQA Guidelines section 15301 and no unusual circumstances were identified to exist for the proposed project.
- EVIDENCE:**
- a) California Environmental Quality Act (CEQA) Guidelines section 15301, categorically exempts the leasing of existing private structures, involving negligible or no expansion of existing or former use.
 - b) The project proposed to allow the use of an existing residence for transient lodging for a period of 30 calendar days or fewer. The project would not expand the residence, nor would it allow any additional occupancy beyond what is allowed for the existing residence. Therefore, the project fits the criteria of the exemption.
 - c) None of the exceptions under CEQA Guidelines section 15300.2 apply to this project, as discussed in subsequent Evidence “d” through “i”.
 - d) Class 1 exemptions are not qualified for an exception by their location.
 - e) The County’s regulatory process of Coastal Development Permits for the use of an existing residential property for transient lodging allows the County to regulate such uses in a way that would prevent adverse cumulative impacts to the surrounding environment. Consistent with the Findings and Purpose in Monterey County Ordinance Number 5439 Section 1.F, the requirement for a Coastal Development Permit for Commercial Vacation Rental activities ensures that the impact of such leasing activities can be appropriately evaluated. Further, Title 20 Section 20.64.290 establishes caps on the maximum amount of Coastal Development Permits for Commercial Vacation Rentals to ensure that the potential cumulative effects of Commercial Vacation Rentals are minimized. The project is consistent with all the criteria in Title 20 Section 20.64.290 and, therefore, would not contribute to a cumulative effect.
 - f) There are no unusual circumstances related to the project that would create a reasonable possibility of a significant effect.
 - g) The project would not result in damage to scenic resources within view of the State Scenic Highway. The nearest designated State Scenic Highway is Highway 1, which is approximately 0.93 miles north of the property. However, the property is not visible from Highway 1 due to distance and intervening vegetation and structures. The project also does not propose any physical changes that would damage scenic resources: no construction, exterior alterations to structures, land alteration, or vegetation (or tree) removal are proposed.
 - h) The project is not located on a hazardous waste site included on any list compiled pursuant to Section 65962.5 of the Government code.
 - i) The project would not damage any historical resources.
 - j) The County prepared a FEIR for the Vacation Rental Ordinances project, which was certified by the Board on August 27, 2024 (SCH# 2022080643). The FEIR analyzed the project for environmental impacts and did not identify any significant impacts of Commercial Vacation Rentals up to the Commercial Vacation Rental cap set for each County

of Monterey Planning Area. This Commercial Vacation Rental does not exceed the cap on Commercial Vacation Rentals in the Carmel Area Land Use Plan. It would be the 17th Commercial Vacation Rental out of a maximum of 118 in the Carmel Area Land Use Plan. The FEIR did address public comments that vacation rentals have the potential for negative side effects including nuisance issues such as traffic, parking and noise. However no significant environmental effects were identified. County regulations have been developed and are in effect to ensure that vacation rentals remain compatible with existing residential uses. Cumulative impacts of the regulations taken together with other past, present, and probable future projects were identified. There is no evidence suggesting that approving this project would result in significant or unavoidable environmental impacts.

- k) The application, project plans, and related support materials submitted by the project applicant to Monterey County HCD-Planning found in Project File PLN250384.

6. FINDING: PUBLIC ACCESS- The project is in conformance with the public access and recreation policies of the Coastal Act (specifically Chapter 3 of the Coastal Act of 1976, commencing with Section 30200 of the Public Resources Code) and applicable Local Coastal Program, and does not interfere with any form of historic public use or trust rights.

- EVIDENCE:**
- a) No public access is required as part of the project as no substantial adverse impact on access, either individually or cumulatively, as described in Section 20.146.130 of the Monterey County Coastal Implementation Plan can be demonstrated.
 - b) No evidence or documentation has been submitted or found showing the existence of historic public use or trust rights over this property.
 - c) The subject property is not described as an area where the Local Coastal Program requires visual or physical public access (Carmel Area, Figure 3, Local Coastal Program Public Access).
 - d) The application, project plans, and related support materials submitted by the project applicant to Monterey County HCD-Planning found in Project File PLN250384.

7. FINDING: APPEALABILITY – The decision on this project may be appealed to the Board of Supervisors and California Coastal Commission.

- EVIDENCE:**
- a) Board of Supervisors. Pursuant to Title 20 Section 20.86.030.A, an appeal of the Zoning Administrator’s decision for this project may be made to the Board of Supervisors by any public agency or person aggrieved by their decision.
 - b) Coastal Commission. Pursuant to Title 20 section 20.86.080.A, the project is subject to appeal by/to the California Coastal Commission because it involves development that is permitted in the underlying zone as a conditional use.

DECISION

NOW, THEREFORE, based on the above findings and evidence, the Zoning Administrator does hereby:

- 1) Find that the project, allowing the use of an existing residence for transient lodging, qualifies for a Class 1 Categorical Exemption pursuant to CEQA Guidelines Section 15301, and no exceptions under section 15300.2 apply; and
- 2) Approve a Coastal Development Permit for a Commercial Vacation Rental to allow the use of a residence for transient lodging for a period of 30 calendar days or fewer.

The said decision is to be in substantial conformance with the attached plan and subject to the attached conditions, which are incorporated herein for reference.

PASSED AND ADOPTED this 30th day of April 2026,

Mike Novo, AICP
Zoning Administrator

COPY OF THIS DECISION MAILED TO APPLICANT ON DATE

THIS APPLICATION IS APPEALABLE TO THE PLANNING COMMISSION.

IF ANYONE WISHES TO APPEAL THIS DECISION, AN APPEAL FORM MUST BE COMPLETED AND SUBMITTED TO THE SECRETARY OF THE PLANNING COMMISSION ALONG WITH THE APPROPRIATE FILING FEE ON OR BEFORE DATE.

THIS PROJECT IS LOCATED IN THE COASTAL ZONE AND IS APPEALABLE TO THE COASTAL COMMISSION. UPON RECEIPT OF NOTIFICATION OF THE FINAL LOCAL ACTION NOTICE (FLAN) STATING THE DECISION BY THE FINAL DECISION MAKING BODY, THE COMMISSION ESTABLISHES A 10 WORKING DAY APPEAL PERIOD. AN APPEAL FORM MUST BE FILED WITH THE COASTAL COMMISSION. FOR FURTHER INFORMATION, CONTACT THE COASTAL COMMISSION AT (831) 427-4863 OR AT 725 FRONT STREET, SUITE 300, SANTA CRUZ, CA.

This decision, if this is the final administrative decision, is subject to judicial review pursuant to California Code of Civil Procedure Sections 1094.5 and 1094.6. Any Petition for Writ of Mandate must be filed with the Court no later than the 90th day following the date on which this decision becomes final.

NOTES

1. This permit does not authorize any development and only authorizes the use of the residential property as transient lodging.

This page intentionally left blank

County of Monterey HCD Planning

DRAFT Conditions of Approval/Implementation Plan/Mitigation Monitoring and Reporting Plan

PLN250384

1. PD001(B) - SPECIFIC COMMERCIAL VACATION RENTAL USES ONLY

Responsible Department: Planning

Condition/Mitigation Monitoring Measure: This Coastal Development Permit (PLN250384) for a Commercial Vacation Rental to allow the use of residential property for transient lodging for a period of 30 calendar days or fewer. This property is located at 2631 Walker Avenue, Carmel (Assessor's Parcel Number 009-393-008-000), Carmel Land Use Plan, Coastal Zone. This rental allows an unlimited number of transient lodging rentals of up to 30 calendar days per 12-month period. This permit was approved in accordance with County ordinances and land use regulations subject to the terms and conditions described in the project file. Neither the uses allowed by this permit shall commence unless and until all of the conditions of this permit are met to the satisfaction of the Director of HCD. Any use not in substantial conformance with the terms and conditions of this permit is a violation of County regulations and may result in modification or revocation of this permit and subsequent legal action. No use other than that specified by this permit is allowed unless additional permits are approved by the appropriate authorities. (HCD - Planning).

Compliance or Monitoring Action to be Performed: The Owner/Applicant shall adhere to conditions and uses specified in the permit on an ongoing basis unless otherwise stated.

2. PD002(B) - NOTICE PERMIT APPROVAL

Responsible Department: Planning

Condition/Mitigation Monitoring Measure: The applicant shall record a Permit Approval Notice. This notice shall state: "A Coastal Development Permit (Resolution Number XX-XXX) was approved by the Zoning Administrator for Assessor's Parcel Number 009-393-008-000 on April 30, 2026. The permit was granted subject to 5 conditions of approval which run with the land. A copy of the permit is on file with County of Monterey HCD." Proof of recordation of this notice shall be furnished to the Director of HCD prior to issuance of grading and building permits, Certificates of Compliance, or commencement of use, whichever occurs first and as applicable. (HCD - Planning)

Compliance or Monitoring Action to be Performed: Prior to the commencement of use, the Owner/Applicant shall provide proof of recordation of this notice to the HCD - Planning.

3. PD008 - NO EVENTS ALLOWED

Responsible Department: Planning

Condition/Mitigation Monitoring Measure: Pursuant to Monterey County Code Title 20 Section 20.64.290.A, to protect the residential character of the neighborhood on an ongoing basis, the property shall be rented for only transient residential-related use. The property shall not be rented to either transient or short-term occupants for the purpose of holding a corporate or private event unless the County approves a separate entitlement to allow such events on the property. (HCD-Planning)

Compliance or Monitoring Action to be Performed: On an on-going basis, the property shall only be rented for transient residential-related use.

4. PD009 - PERMIT LIMITATION OF THE USE OF THE RESIDENTIAL PROPERTY AS A COMMERCIAL VACATION RENTAL

Responsible Department: Planning

Condition/Mitigation Monitoring Measure: This permit shall be valid for 7 years from the date of permit approval which is April 30, 2026, unless an extension is filed with County of Monterey HCD – Planning at least 30 days prior to the expiration of the permit. Approval of this Coastal Development Permit is limited to 7 years to provide an adequate, on-going review of the approved use of the Residential Property as a Commercial Vacation Rental.

The owner/operator shall file an application for extension of the permit in accordance with the Monterey County Code Title 20 Sections 20.70.110 and 20.64.290.F.12.d.

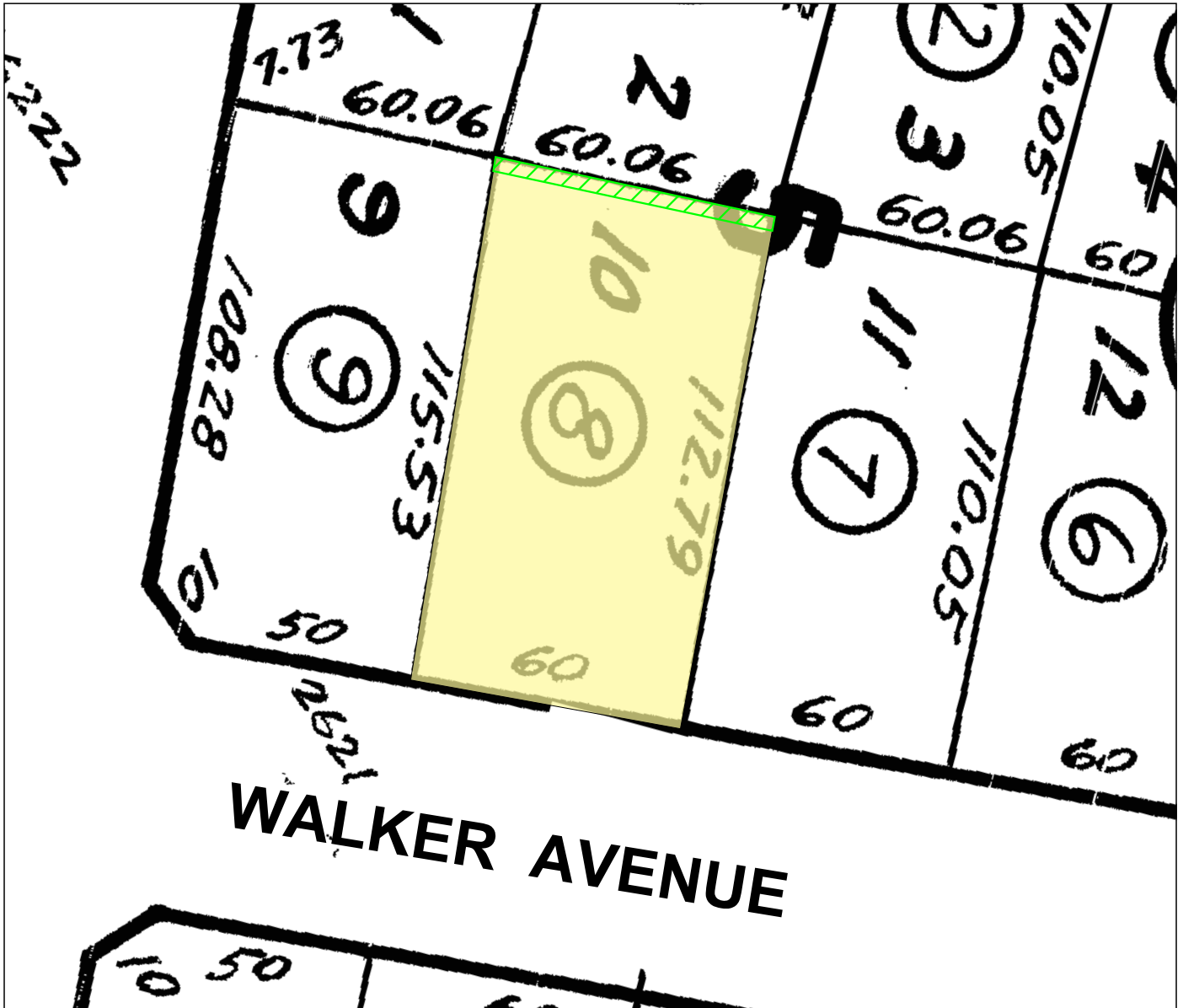
Compliance or Monitoring Action to be Performed: The applicant shall commence and operate the authorized use in accordance with County codes and State regulations and to the satisfaction of the HCD-Chief of Planning. Any request for a Coastal Development Permit extension must be received by HCD-Planning at least 30 days prior to the expiration date.

5. PD031 - VACATION RENTAL OPERATION LICENSE




Responsible Department: Planning

Condition/Mitigation Monitoring Measure: Pursuant to Monterey County Code Title 7 Chapter 7.120, applicants are required to obtain a Vacation Rental Operation License from the County of Monterey HCD. This Vacation Rental Operation License shall be active and renewed annually for the term of this Coastal Development Permit.

Compliance or Monitoring Action to be Performed: Prior to the commencement of use, HCD will issue the applicant a Vacation Rental Operation License.

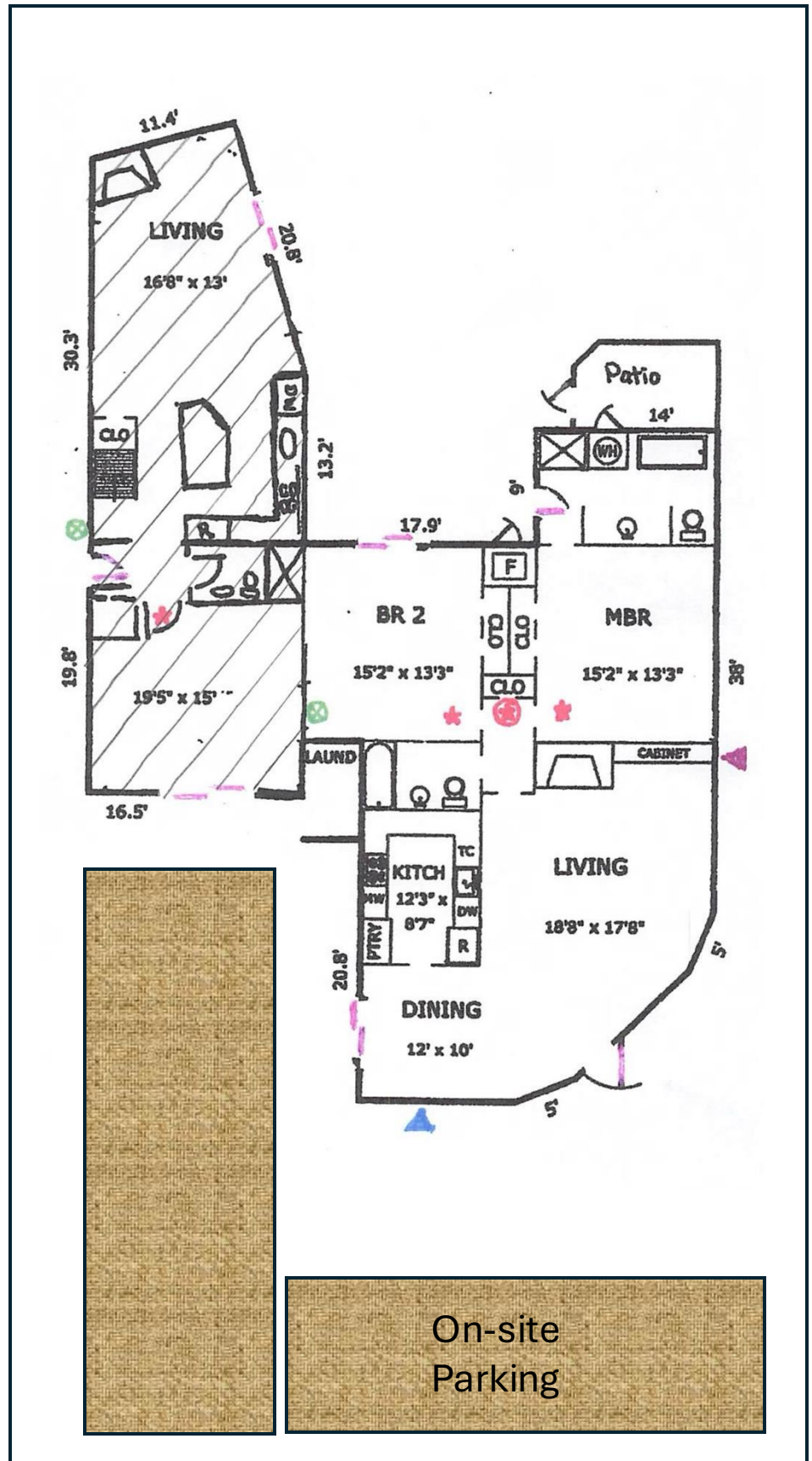
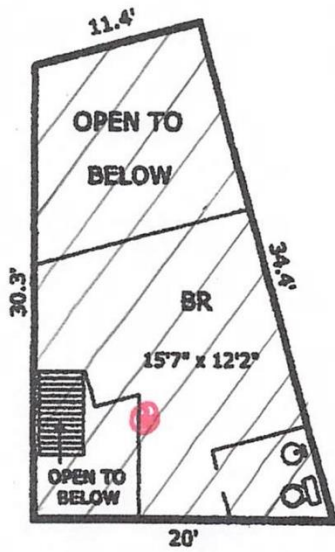


Legend

-  Property In Question - Fee
-  Item No. 6 - Easement for Utilities, Ingress & Egress
In 05/05/1937 Bk524 Pg290 of Official Records
Affects said portion as described in the document
-  Item No. 10 - Easement for Solar Energy
In 10/09/2012 Inst # 2012061733 of Official Records
The exact location of said easement cannot be determined and is not plottable

© 2018 Chicago Title Company 50 Winham Street Salinas, CA 93901	Title Order No. : FWMN-5221800887, Preliminary Report dated June 1, 2018	Drawing Date : 06/12/2018 - FNFI
	Reference :	Assessor's Parcel No. : 009-393-008
	Property : 2631 Walker Avenue, Carmel, CA	Data :
This map/plat is being furnished as an aid in locating the herein described Land in relation to adjoining streets, natural boundaries and other land, and is not a survey of the land depicted. Except to the extent a policy of title insurance is expressly modified by endorsement, if any, the Company does not insure dimensions, distances, location of easements, acreage or other matters shown thereon.	Plat Showing : Lot 10, in Block 5, as shown on that certain map entitled "Map of Mission Tract" filed June 16, 1936 in Book 4, Maps of "Cities and Towns", at Page 2, in the Office of the County Recorder of the County of Monterey, State of California.	Sheet 1 of 1 Archive #

2631 Walker Ave, Carmel, CA 93923



- ★ Smoke Detector
- ⊕ CO/Smoke Detector
- ▲ Water Shutoff
- ▲ Gas Shutoff
- ⊗ Breaker Box
- : Owner's Home

113 ft

60 ft



HOUSING AND COMMUNITY DEVELOPMENT

[Announcements](#)

[Development Services](#)

[Planning Services](#)

[Permit Center](#)

[GIS / Maps](#)

[About Us](#)



Vacation Rental Home Inspection Checklist

Property Information

- Vacation Rental Address and Unit/Suite/Apt # *2631 Walker Ave, Carmel, CA 93923*
- Total number of bedrooms *2*
- Total number of onsite parking spaces (e.g. garage, driveway) *3*

Interior Inspection

Beds are located in approved Bedrooms, in compliance with the Building Code at the time of construction, with appropriate ingress and egress.

- Every sleeping room has a functional smoke alarm.
- Every hallway with a sleeping room has a functional smoke alarm. Every floor has a functional carbon monoxide alarm.
- All built-in kitchen appliances operate properly and space for food storage, preparation, and serving are in good and safe condition. All electrical outlets in kitchen and bathrooms are Ground Fault Circuit Interrupter (GFCI) protected.
- Water heater is properly strapped, adequately vented, and temperature and pressure relief valves are drained to outside. *Tankless @ Exterior*
- Other heating equipment is in safe operating condition and placed in an approved location.
- There is at least one readily accessible class A fire extinguisher located in the home that has been serviced annually by a certified fire extinguisher company.
- The building conforms to the applicable state building and fire codes at the time the building was constructed.

Exterior Inspection

- There is no evidence of infestation, garbage, and debris at the site.
- The property has active garbage pick-up service.
- If a garage is present, it is only used as a garage and only non-combustible flooring exists. Driveway, if present, is open to vehicles.
- Property is in an overall safe and sanitary condition.
- Water heater is properly strapped, adequately vented, and temperature and valves are drained to outside. Other heating equipment is in safe operating condition and placed in an approved location. *Tankless*



Home Inspection Results

Passed

Failed

Remarks/Observations:

Home Inspector Certification

Under penalty of perjury, the undersigned certifies that the information on this form is based on an actual site inspection of the property and is complete and accurate.

Home Inspector or General Contractor Name & Acknowledgement:

California Contractors State License Board License Classification Type B

California Contractors State License Board License Classification Type B-2

California Contractors State License Board License Classification Type C-47

California Real Estate Inspection Association

American Society of Home Inspectors

International Code Council

International Association of Certified Home Inspectors

Please check the relevant certification agency and write your License/Certification number below:

Date: 10/25/25 Rick Handmann

Click 'Print' at the top of this page and save as a PDF.

