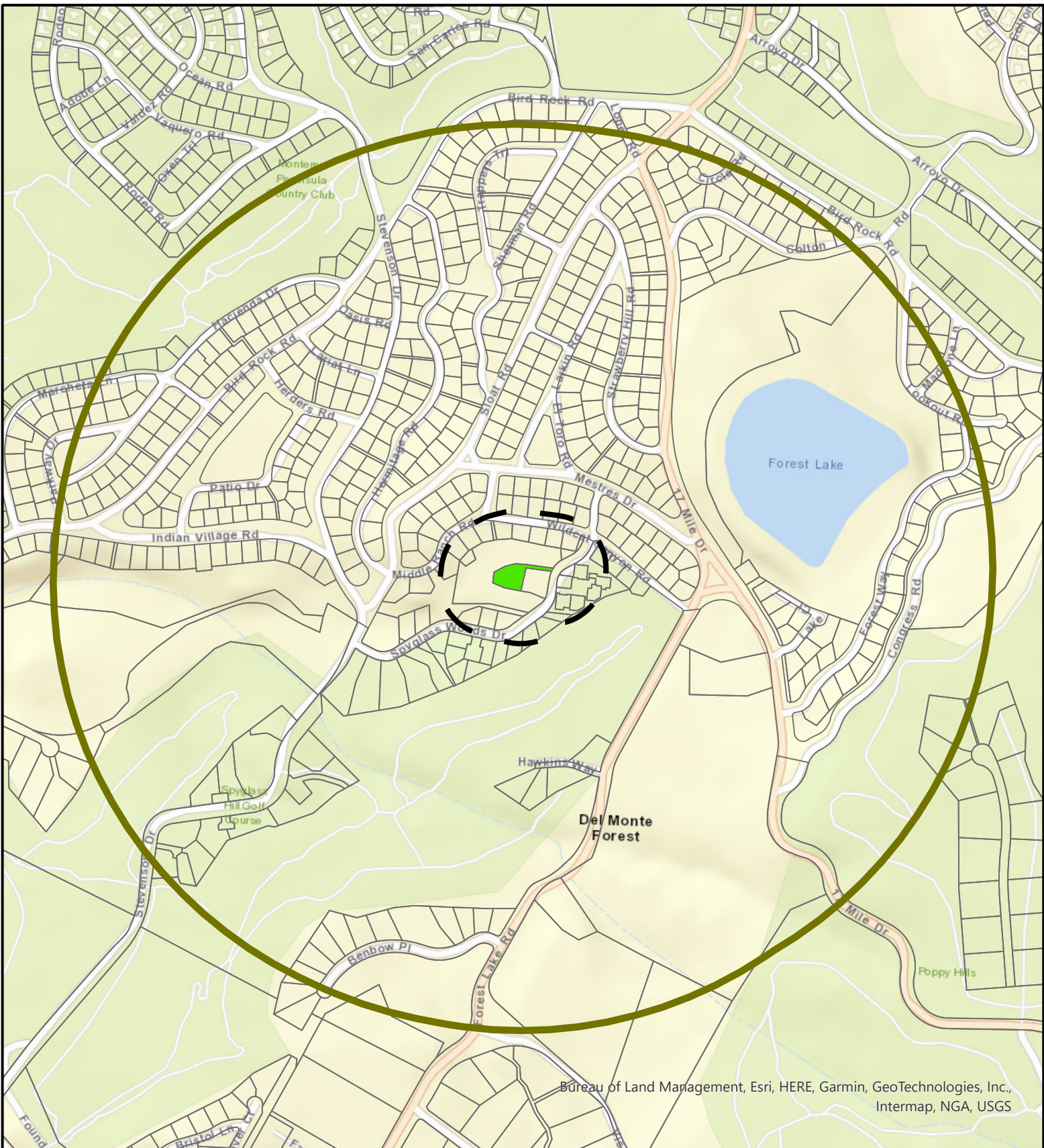



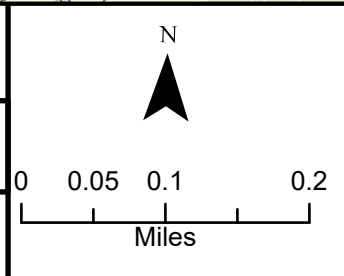
Attachment C

This page intentionally left blank.



Bureau of Land Management, Esri, HERE, Garmin, GeoTechnologies, Inc., Intermap, NGA, USGS

APPLICANT: HUFF DARYL & RHONDA TRS	
APN: 008-023-004-000	FILE# PLN210231
Selected Parcel	2500" BUFFER
300" BUFFER	



PLANNER: PHAM-GALLARDO

This page intentionally left blank