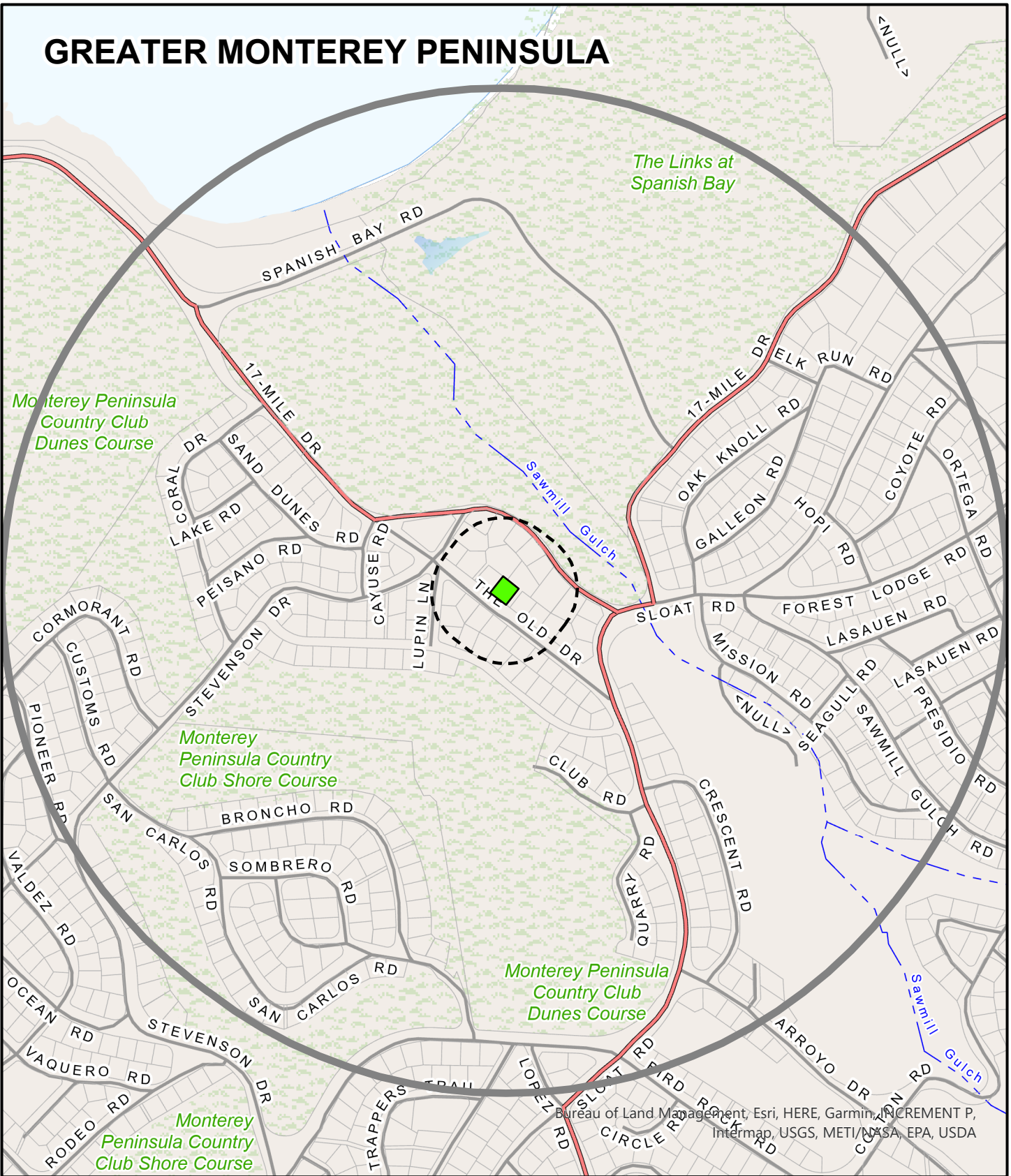


Exhibit B

This page intentionally left blank.

GREATER MONTEREY PENINSULA




Bureau of Land Management, Esri, HERE, Garmin, INCREMENT P, Intermap, USGS, METI/NASA, EPA, USDA

APPLICANT: RAHMAN NADEEM & KAUSER SIDDIQUI TRS

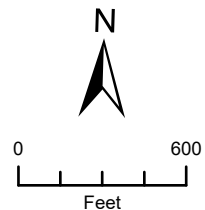
APN: 007231014000

FILE # PLN250213

 Project Site

 300 FT Buffer

 2500 FT Buffer



This page intentionally left blank