

ANNUAL ROAD MAINTENANCE PLAN MONTEREY COUNTY RESOURCE MANAGEMENT AGENCY

Fiscal Year 2016-17



**BOARD OF SUPERVISORS
COUNTY OF MONTEREY**

FERNANDO ARMENTA		1ST DISTRICT
JOHN PHILLIPS		2ND DISTRICT
SIMÓN SALINAS		3RD DISTRICT
JANE PARKER	(CHAIR)	4TH DISTRICT
DAVE POTTER	(VICE CHAIR)	5TH DISTRICT
LEW C. BAUMAN	COUNTY ADMINISTRATIVE OFFICER	

RESOURCE MANAGEMENT AGENCY (RMA)

CARL P. HOLM, AICP	Resource Management Agency Director
JOHN P. GUERTIN	Acting Resource Management Agency Deputy Director
SHAWNE ELLERBEE	Finance Manager III

RMA-PUBLIC WORKS ADMINISTRATION

BENNY YOUNG	Interim Director of Public Works and Facilities
ENRIQUE SAAVEDRA, P.E.	Acting Assistant Public Works Director
DOROTHY J. LAAGE	Administrative Services Assistant

PREPARED BY

BILAL A. ISSA	Project Manager/Resident Engineer
OGARITA CARRANZA	Management Analyst II
SHEILA CASTILLO	Secretary
ARMIDA ESTRADA	Office Assistant II
LUIS NEGRETE	Secretarial Assistant
DANIEL TORRES	Maintenance Yard Clerk – Road District 1
ANNA SOBERANES	Maintenance Yard Clerk – Road District 2
MELAINÉ SWAIN	Maintenance Yard Clerk – Road District 3
KATHY ROSSI	Maintenance Yard Clerk – Road District 4
CRYSTAL BARRIENTEZ	Bridge Maintenance Yard Clerk

ROAD & BRIDGE MAINTENANCE DIVISION

SHAWN ATKINS

HOP ESSICK

ROBERT TORRES

RAMON MARTINEZ JR.

WILLIAM VERMILYER

ARTHUR GUEDEA

CARL DONLEY

DAVID GILLIS

Maintenance Manager

Road Maintenance Superintendent

Traffic Maintenance Superintendent

Bridge Maintenance Superintendent

Road Superintendent - Road District 1

Road Superintendent - Road District 2

Road Superintendent - Road District 3

Road Superintendent - Road District 4

TABLE OF CONTENTS

EXECUTIVE SUMMARY	i
MAINTENANCE PLAN MAINTAINED MILEAGE	1
MAINTENANCE PLAN FUNDING SUMMARY	2
SUPERVISORIAL DISTRICT 2	
Budget Chart and Allotted Dollars	3
Bridge Maintenance	4
Shoulder Grading	6
Dirt Road Grading	7
Culvert Cleaning.....	8
Drainage	9
Mowing Maintenance.....	10
Chip Seal and Patch Prep	13
Street Sweeping.....	14
Traffic Maintenance	19
Capital Projects Construction Only	20
Job Order Contract	21
SUPERVISORIAL DISTRICT 3	
Budget Chart and Allotted Dollars	22
Bridge Maintenance	23
Shoulder Grading	27
Dirt Road Grading	28
Culvert Cleaning.....	29
Drainage	41
Mowing Maintenance.....	53
Chip Seal and Patch Prep	56
Street Sweeping.....	57
Traffic Maintenance	58
Capital Projects Construction Only	59
Job Order Contract	60
SUPERVISORIAL DISTRICT 4	
Budget Chart and Allotted Dollars	61
Bridge Maintenance	62
Shoulder Grading	63
Culvert Cleaning.....	64
Drainage	65
Mowing Maintenance.....	66
Chip Seal and Patch Prep	67

Street Sweeping	68
Traffic Maintenance	69
Job Order Contract	70

SUPERVISORIAL DISTRICT 5

Budget Chart and Allotted Dollars	71
Bridge Maintenance	72
Shoulder Grading	75
Dirt Road Grading	76
Culvert Cleaning	77
Drainage	78
Mowing Maintenance	79
Chip Seal and Patch Prep	85
Street Sweeping	86
Traffic Maintenance	92
Capital Projects Construction Only	93
Job Order Contract	94

EXECUTIVE SUMMARY

The Resource Management Agency (RMA) is pleased to present the Monterey County Annual Road Maintenance Plan (Annual Plan) for Fiscal Year 2016-17. This Executive Summary provides a description of the major maintenance activities to be performed on the County's transportation system with funding available in Fiscal Year 2016-17. Following the Executive Summary is detailed schedules with the specific locations of the maintenance activities by type and by Supervisorial District and related funding. For clarity, when this document refers to County roads, it means public roads within the unincorporated areas of Monterey County.

The Annual Plan is not a budget document but rather a planning tool and is not intended to define all maintenance activities and funding. For example, work related to tree trimming, culvert replacement, emergency response, and other services are not included. This was done for the following reasons:

- There were not adequate staff resources available to define service levels for all infrastructure categories and maintenance activities, and:
- There was not sufficient detailed budget information available to quantify the planned work effort.

This is the third year the Annual Plan has been prepared. It is the intent of the RMA to continue refining and expanding the Annual Plan in order to keep the citizens of Monterey County informed about the services provided with their tax dollars. As future versions of this Annual Plan are developed, more maintenance services will be listed along with the anticipated work effort. In addition, future versions of the Annual Plan will include infrastructure inventory and condition assessment information to put into context the anticipated work effort against the overall maintenance needs on the County's transportation system.

MAINTENANCE ACTIVITIES

The Annual Plan consists of fifteen categories that are funded with State Gas Tax, Transient Occupancy Tax, General Fund, State Regional Surface Transportation Program (RSTP), and Transportation Agency for Monterey County (TAMC) funds. These categories include Guardrails, Bridge Maintenance, Striping/Markings/Signs, Shoulder Grading, Dirt Road Grading, Culvert Cleaning, Ditch Cleaning, Mowing, Pothole Repair, Chip Seal/Patch Preparation, Litter Abatement, Street Sweeping, Requests for Services, and Traffic Signals/Flashing Beacons/Radar Feedback Signs.

Guardrails

The RMA is responsible for installing, maintaining, repairing, and upgrading of guardrails along County roads. RMA staff is in the process of developing an inventory and condition assessment of guardrails on County roads. Currently, data on the location and lengths of each guardrail segment have not been documented in a database. The next step will be to develop a condition assessment and priority list for repair and replacement.

As in Fiscal Year 2015-16, there is no funding for a guardrail maintenance program in Fiscal Year 2016-17. However, resources will be provided on an as needed basis to address hazardous situations that result from vehicle damage or other causes. If funding is available in the current fiscal year, a guardrail maintenance program will be started.

Bridge Maintenance

The County has 174 bridges in its inventory. Most County bridges are constructed with reinforced concrete; some with a composite of reinforced concrete supported by structural steel; and a few are constructed from battleship hatch covers.

Caltrans inspects 139 bridges that are 20 feet or longer. The remaining 35 bridges are inspected by RMA staff. Bridge inspections are performed on a regular basis with inspections intervals dependent on age, type, location, seismic vulnerability, and undermining potential.

The RMA has a Bridge Maintenance crew specifically assigned to bridge maintenance activities. This dedicated crew will be performing the maintenance activities that are listed in this Annual Plan for each bridge identified. These maintenance activities include debris removal, mowing, weeding, sweeping, pavement repairs, concrete repairs, painting and graffiti removal.

Striping/Markings/Signs

The RMA is responsible for maintaining 12,954 signs, 2,778 miles of striping, and 1,550 markings along County roads.

The RMA Traffic Maintenance crew is primarily responsible for maintaining this portion of the County's infrastructure. This crew also responds to reports of vandalism, signs knocked down or stolen, and placement of temporary signs during emergencies to warn the public about such things as road closures due to flooding.

Long line striping has been identified as the most challenging maintenance issue due to the age of the County-owned striper being over 20 years old and insufficient funding to replace it. An annual maintenance program is being developed to create a balanced approach that includes work by both County forces and contractors.

The Annual Plan includes work related to response to reports of vandalism, sign knock downs, emergencies, and other similar work. Once a maintenance program is developed, a more definitive list of activities will be included in the Annual Plan.

Shoulder Grading

Unlike urban areas, the vast majority of County roads have no curbs, gutters, or sidewalks. County roads have a paved surface, a gravel or dirt area adjacent to the paved surface known as a shoulder, and a roadside ditch used to convey storm water runoff.

Shoulders provide lateral structural support to a road, direct and convey storm drainage to a roadside ditch, and provide a refuge area for disabled vehicles. Gravel and dirt shoulders require periodic maintenance to restore their shape and function. A typical problem that develops on

shoulders is the surface not meeting the edge of the roadway. If the shoulder is too high, the road will not drain properly and if the shoulder is too low, a drop-off condition can result. Reshaping of a shoulder is a routine maintenance activity performed by RMA staff using motor graders, loaders, trucks and compactors.

The Annual Plan contains a listing of the Shoulder Grading work that will be performed in current fiscal year by Supervisorial District and road.

Dirt Road Grading

Monterey County's transportation system consists of paved roads and 152.39 miles of dirt roads. Dirt roads by nature are susceptible to potholes, ruts, and erosion. Grading the road's surface is a common way to restore a smooth riding surface and direct storm water runoff to roadside ditches. Dirt road grading requires that moisture be present in the road surface restricting grading activities to the spring and winter months of the year.

The Annual Plan contains a listing of the Dirt Road Grading work that will be performed in the current fiscal year by Supervisorial District and road.

Culvert Cleaning

Culverts are an essential part of the storm water collection and conveyance system for County roads. Culverts are essentially pipes that allow storm water runoff to pass under roads. Over time, culverts can become clogged with dirt and debris such as brush and tree limbs making periodic cleaning necessary to insure that proper drainage is maintained.

Additionally, water collects on the roadway permeating the asphalt concrete and penetrating into the sub-grade creating voids, causing stress, and eventually causing the pavement to disintegrate from the clogged culverts making it essential and advantageous to do routine cleaning.

The RMA has an inventory of all 6,103 culverts on County roads and the Annual Plan contains a listing of the culverts that will be cleaned in the current fiscal year.

Drainage

Ditch cleaning is an essential task for storm water collection. Storm water run-off is collected in ditches from roadways and directed to the nearest culvert.

Over time, ditches can become clogged with garbage, dirt, and debris such as brush, tree limbs, and silt from agricultural fields. Crews monitor and maintain the system of ditches throughout all County Districts by performing periodic ditch cleaning to insure that proper drainage is maintained.

Over 350 miles of ditches are maintained by the RMA throughout the county. The Maintenance Annual Plan includes a list of ditches needing to be cleaned in the current fiscal year.

Mowing

A standard maintenance practice on County roads is to mow the areas adjacent to the roadway. Mowing is conducted for a number of reasons including aesthetics, visibility, and fire prevention.

Mowing operations are conducted by RMA crews and consumes most of the spring and summer months, often requiring this activity again in the fall and winter months. Mowing involves as many as 10 roadside mowing tractors and up to 20 personnel in the field on a County wide rotational schedule. Weather patterns and rainfall dictate the mowing season; high rainfall increases vegetation growth and low rainfall creates dry conditions and fire hazards, both of which determine mowing needs and scheduling. Unusual weather events such as drought and El Nino/La Nina events can cause extensive efforts to maintain roadside vegetation and have significant fiscal impacts on this activity.

The mowing activities in each Supervisorial District are listed by roadway. It is anticipated that the mowing will be conducted twice in the areas noted during the current fiscal year.

Pothole Repair

Potholes occur on asphalt pavements subjected to a broad spectrum of traffic levels, from two-lane rural routes to multi-lane high speed roadways. Potholes are generally caused by moisture, freeze-thaw action, traffic, poor underlying support, lack of maintenance, or a combination of these factors. Pothole patching is performed by RMA crews either as an emergency repair or as routine maintenance scheduled for warmer and drier periods.

Pavement conditions in Monterey County are highly distressed, resulting in a large number of pothole repairs. The actual location of pothole repairs in FY 2015-16 cannot be predicted, however, it has been estimated that 1,975 tons of material will be used to make pothole repairs throughout Monterey County. This estimate is based on past repair efforts and the distressed condition of pavement on County roads.

Chip Seal/Patch Preparation

The pavement repair backlog in Monterey County is \$741 million. RMA crews conduct an annual \$2 million Chip Seal program on County roads. Funding for this program has been provided by the Board of Supervisors through an allocation of Transient Occupancy Tax.

The RMA has a pavement management program that has subdivided each County roadway into segments with each segment having a pavement condition index. There are 4,000 roadway segments in the County's Annual Pavement Asset Management Plan, which is used with condition assessment to develop of list of roadways for the Chip Seal Program. A list of roads for the next five years is included in the County's Annual Pavement Asset Management Plan.

Once a roadway is included in the Chip Seal Program, it receives localized pavement repairs to resolve structural issues. This is known as patch preparation or patch prep. This activity occurs in the spring of each year. Then, during the summer of that same calendar year, the roadway receives a Chip Seal. Since these distinct phases occur in different fiscal years. The Annual

Plan lists the roadways that will be Chip Sealed in the summer and roadways that will receive patch paving in the following spring. The roadways receiving the patch paving will then be included in the next Annual Plan for a Chip Seal.

The Chip Seal program is a preventative maintenance function and is based on the principle that pavement life can be extended significantly through periodic maintenance using low-cost treatments. Unfortunately, the need for pavement maintenance exceeds the resources available and not all roadways eligible for a Chip Seal receive it. The RMA is committed to finding more resources to improve the pavement condition on County roads.

The Annual Plan includes a listing, by Supervisorial District, of the roads receiving Chip Seal during the summer of 2016 along with a list of the roads receiving patch preparation in the spring of 2017.

Litter Abatement

Litter abatement provides for the collection and disposal of litter, debris and hazardous materials that have been illegally placed along County roads. Litter abatement is a seven-day a week operation staffed by two rotating litter guards, supplemented by non-incarcerated personnel from the County Sheriff's Work Alternative Program (Program). The Program annually removes 150-200 tons of household and industrial materials.

The Program has been very successful over the years. However, increasing amounts of hazardous materials and the associated disposal costs have out-paced available funding. The Annual Plan includes estimates of the amount of resources that will be expended in each Supervisorial District for Litter Abatement. This estimate is based on past experience.

Street Sweeping

Monterey County is a Phase II agency under the Federal Clean Water Act. As such, the County has been issued an NPDES Permit from the State Water Quality Control Board that regulates stormwater discharges from its storm drain systems. As part of the program to implement this permit, the County is required to sweep roadways twice per year within the area defined by the permit.

On July 1, 2013, a revised permit was issued to Monterey County that increased the permitted area and, in turn, increased the number of roadways that had to be swept. The permitted area increased from 20 to 75 square miles and the length of roadways to be swept increased from 225 to 324 miles. Sweeping operations are to be performed before the first rain in the fall and after the last rain in the spring.

Unfortunately, the funding for sweeping was eliminated in Fiscal Year 2015-16 budget. In order to comply with regulatory requirements and avoid fines, road repair funds will have to be shifted to this activity resulting in less maintenance. To keep the reduction in road maintenance to minimum, all non-regulatory sweeping activities will be eliminated. This will include activities such as sweeping in support of community cleanups.

The Annual Plan lists all the streets that need to be swept twice per year as required by the

County's revised permit.

Requests for Service

The Maintenance Division of the RMA receives service requests from the public on a daily basis related to maintenance needs on the County's transportation system. In FY 2016-17 it's estimated that 1,950 service requests will be received for road and related infrastructure repairs. RMA staff promptly investigates all requests and, in most cases, crews are able to correct the problem as part of the general maintenance plan.

For requests related to safety, immediate corrective action is taken. For requests that exceed routine maintenance or require extensive funding, projects will either be scheduled for a future maintenance cycle or not completed due to lack of available funding.

The Annual Plan includes estimated costs of maintenance activities that will be undertaken in FY 2016-17 by RMA crews in response to Requests for Service. This estimate is based on past experience.

Emergencies

Emergencies unlike Requests for Services are caused by significant storm events and are unpredictable. These storm events cause direct damages to our roadways such as flooding, erosion, slope failure, sink holes, road damage, road closure, culvert cleaning, ditch cleaning, silt and debris removal, fallen trees and other challenges for our maintenance crew.

Traffic Signals/Flashing Beacons/Radar Feedback Signs

The RMA maintains 28 signalized intersections as well as radar feedback signs, flashing beacons, and street lighting on roads throughout the County. The majority of these are maintained by contract at an annual cost of \$67,500. The Annual Plan identifies the location of the maintained devices by Supervisorial District.

Carmel Lagoon (District 5 only)

The Resource Management Agency, which includes the RMA, is the lead agency for the management of the Carmel Lagoon and development of a long term flood control solution. Until such time as a flood control structure is constructed, RMA crews must manage the water levels in the Lagoon based on established criteria. Activities include the annual placement of a sandbag barrier, monitoring of Lagoon water levels, and excavation of a channel through the adjacent beach to allow water to flow to the ocean. Closure of the channel is required when river flows to the Lagoon drop below 200 cubic feet per second and are forecasted to remain low.

Funding for the Carmel Lagoon flood control activities is provided by the County General Fund and is included in the Annual Plan.

Coast Road (District 5 only)

Coast Road is located north of the Big Sur community, starting at the Bixby Bridge and ending at Andrew Molera State Park. It is approximately 10.6 miles long and is a very rugged and remote dirt road. During winter storm events, the road will see precipitation conditions yielding 2" of rain fall in an hour. Ditch diversion, culvert diversion, debris flows, gulling, sediment loading, fallen trees, scour, and rock fall are common.

The Road passes through the watersheds for the Little Sur, Big Sur, Serra and Bixby rivers. All of the rivers in this region are designated steelhead barring rivers (National Registry) and prime habitat for this and other endangered species.

RMA crews implement sediment control treatments on Coast Road along with standard dirt road maintenance on an annual basis. The Annual Plan includes this work effort and cost.

CONSTRUCTION PROJECT ACTIVITIES

Capital Projects

The Engineering Division of the RMA is responsible for the design and construction of projects that maintain, improve, and expand the County's public infrastructure. This infrastructure includes public buildings and the transportation system. While there are a number of transportation projects in various stages of development, the Annual Plan only list projects that will be in construction during Fiscal Year 2016-17. The Capital Improvement Program Five-Year Plan includes a complete listing of all planned capital projects for the County of Monterey.

Striping/Markings (RSTP)

The RMA is responsible for maintaining the striping on County roads. Monterey County will not receive State Regional Surface Transportation Program (RSTP) funding for Fiscal Year 2016-17.

Job Order Contracting (JOC)

The JOC program assists the Maintenance Section with emergency projects by providing a permanent fix to major failure projects such as sinkholes, erosion, slide repair, culvert replacement, etc.

The Annual Plan includes \$10,422,800 in maintenance activities, \$11,791,897 in Capital Improvement Projects (CIP), and \$2,327,000 in Job Order Contract (JOC) activities for the infrastructure located in the unincorporated County of Monterey and detailed within the following sections of the Annual Plan by supervisorial districts.

MAINTAINED MILEAGE

COUNTY ROAD MAINTAINED MILEAGE IN SUPERVISORIAL DISTRICT

PROGRAM CATEGORY	DISTRICT 1	DISTRICT 2	DISTRICT 3	DISTRICT 4	DISTRICT 5	TOTAL MILEAGE
Maintained Miles Per Supervisorial District	0.00	229.63	706.09	33.20	265.33	1,234.25
San Miguel (District 1) Maintained Miles		231.40	34.18	20.54	0.00	286.12
Carmel Valley (District 2) Maintained Miles		2.73	8.59	12.66	252.08	276.06
Greenfield (District 3) Maintained Miles		0.96	318.27			319.23
San Ardo (District 4) Maintained Miles		0.00	343.08		13.25	356.33
DISTRICT TOTALS	0.00	235.09	704.12	33.20	265.33	1,237.74

FUNDING						
FISCAL YEAR 2016/2017 ROAD MAINTENANCE BUDGET CHART BY SUPERVISORY DISTRICT						
PROGRAM CATEGORY	DISTRICT 1	DISTRICT 2	DISTRICT 3	DISTRICT 4	DISTRICT 5	PROGRAM TOTAL
Road Maintenance District 1	\$0	\$3,601,400	\$110,000	\$167,050	\$0	\$3,878,450
Road Maintenance District 2	\$0	\$0	\$35,000	\$332,350	\$3,245,700	\$3,613,050
Road Maintenance District 3	\$0	\$0	\$1,360,150	\$0	\$0	\$1,360,150
Road Maintenance District 4	\$0	\$0	\$1,496,150	\$0	\$75,000	\$1,571,150
SUBTOTALS	\$0	\$3,601,400	\$3,001,300	\$499,400	\$3,320,700	\$10,422,800
Construction Projects (CIP/JOC)	\$0	\$8,396,297	\$1,962,000	\$400,000	\$3,360,600	\$14,118,897
SUBTOTALS		\$8,396,297	\$1,962,000	\$400,000	\$3,360,600	\$14,118,897
DISTRICT GRAND TOTALS	\$0	\$11,997,697	\$4,963,300	\$899,400	\$6,681,300	\$24,541,697

SUPERVISORIAL DISTRICT TWO (2)

BUDGET CHART AND ALLOTTED DOLLARS

ANNUAL ROAD MAINTENANCE PLAN

MAINTENANCE ACTIVITIES	BUDGET FY 2016-17
Guardrails	\$80,000
Bridge Maintenance	\$242,000
Striping/Marking/Signs	\$45,000
Shoulder Grading	\$53,000
Dirt Road Grading	\$8,500
Culvert Cleaning	\$33,000
Drainage	\$64,000
Mowing	\$218,000
Pothole Repair (400 Tons)	\$195,300
Chip Seal/Patch Prep	\$1,500,000
Litter Abatement	\$50,000
Street Sweeping	\$65,600
Request for Services	\$825,000
Emergencies	\$195,000
Traffic Signals/Flashing Beacons/Speed Radar Signs	\$27,000
TOTAL MAINTENANCE	\$3,601,400

CONSTRUCTION PROJECTS	BUDGET FY 2016-17
Capital Project (Castroville Bicycle/Pedestrian Path & RXR Project)	\$7,549,297
Job Order Contract (Echo Valley Rd/Hall Rd Slide/RXR Cooper/Pajaro Street)	\$847,000
Striping/Markings (RSTP Funding)	\$0
TOTAL CONSTRUCTION	\$8,396,297

TOTAL

\$11,997,697

BRIDGE MAINTENANCE FOR SUPERVISORIAL DISTRICT 2 FY 2016-17

BRIDGE NAME	FEATURES INTERSECTION	LOCATION	WEEDING	REMOVE VEGETATION	CLEAN BRIDGE DECK	GRAFFITI REMOVAL	SWEEP BRIDGE DECK	PAINT AND REPAIR GUARDRAIL	PATCH DECK	REPAIR CONCRETE	REPAIR EXPANSION JOINTS	STRUCTURAL REPAIR
PORTER DRIVE BRIDGE	PAJARO RIVER	PORTER DRIVE - PAJARO MAIN STREET WATSONVILLE	1			1						
MCGOWAN ROAD BRIDGE	PAJARO RIVER	MCGOWAN ROAD - SANTA CRUZ COUNTY LINE	1	1	1	1	1					
ELKHORN ROAD OVERHEAD	UPPR TRACKS	ELKHORN ROAD, 0.5 MI. NORTH OF JUNCTION WITH HALL ROAD	1		1		1					
JOHNSON ROAD BRIDGE	CARNEROS CREEK	JOHNSON ROAD 0.12 MI. SOUTH OF HALL ROAD				1						
SAN MIGUEL CANYON ROAD BRIDGE	CARNEROS CREEK	4.7 MI. NORTH OF STATE HIGHWAY 101	1	1	1			1				
MAHER ROAD BRIDGE	CARNEROS CREEK	MAHER ROAD, 0.26 MI. SOUTH OF TARPEY ROAD	1									
COREY ROAD BRIDGE	CARNEROS CREEK	COREY ROAD, 0.21 MI. SOUTH OF SAN JUAN ROAD		1	1							
SANDHOLDT ROAD BRIDGE	MOSS LANDING SLOUGH	SANDHOLDT ROAD, 0.1 MI. WEST OF MOSS LANDING ROAD	1		1		1			1		
DOLAN ROAD OVERHEAD	UPPR TRACKS	DOLAN ROAD, 1.7 MI. EAST OF STATE HIGHWAY 1	1		1		1					
OLD STAGE ROAD BRIDGE	MUD CREEK	OLD STAGE ROAD, 2.47 MI. NORTH OF CRAZY HORSE ROAD	1	1					1			
SAN JUAN GRADE ROAD BRIDGE	GABILAN CREEK (TRIB)	SAN JUAN GRADE ROAD, 1.47 MI. NORTH OF CRAZY HORSE ROAD	1									
SAN JUAN GRADE ROAD BRIDGE	GABILAN CREEK	SAN JUAN GRADE ROAD, 1.03 MI. NORTH OF CRAZY HORSE ROAD	1									
OLD STAGE ROAD BRIDGE	GABILAN CREEK	OLD STAGE ROAD, 1.26 MI. NORTH OF CRAZY HORSE ROAD	1	1				1	1	1		
PESANTE ROAD BRIDGE	PESANTE CANYON CREEK	PESANTE ROAD	1		1							
MOLERA ROAD BRIDGE	TEMBLADERO SLOUGH	MOLERA ROAD, 0.8 MI. SOUTH OF STATE HIGHWAY 1			1			1				
CRAZY HORSE ROAD BRIDGE	GABILAN CREEK	CRAZY HORSE ROAD, 0.15 MI. SOUTH OF SAN JUAN GRADE ROAD		1	1							
REESE CIRCLE BRIDGE	SAN MIGUEL CANYON CREEK	REESE CIRCLE	1		1							
CROSS ROAD BRIDGE	SAN MIGUEL CANYON CREEK	CROSS ROAD, 0.05 MI. WEST OF REESE CIRCLE	1		1							
COUNTRY MEADOWS BRIDGE	TEMBLADERO SLOUGH	COUNTRY MEADOWS ROAD	1		1							
PRESTON ROAD BRIDGE	TEMBLADERO SLOUGH	PRESTON ROAD, 0.1 MI. SOUTH OF STATE HIGHWAY 183	1			1						
RALPH LANE BRIDGE	TEMBLADERO SLOUGH	RALPH LANE			1						1	

BRIDGE MAINTENANCE FOR SUPERVISORIAL DISTRICT 2 FY 2016-17

BRIDGE NAME	FEATURES INTERSECTION	LOCATION	WEEDING	REMOVE VEGETATION	CLEAN BRIDGE DECK	GRAFFITI REMOVAL	SWEEP BRIDGE DECK	PAINT AND REPAIR GUARDRAIL	PATCH DECK	REPAIR CONCRETE	REPAIR EXPANSION JOINTS	STRUCTURAL REPAIR
SALINAS STREET BRIDGE	TEMBLADERO SLOUGH	SALINAS STREET, 0.15 MI. SOUTH OF STATE HIGHWAY 183				1						
HEBERT ROAD BRIDGE	GABILAN CREEK	0.4 MI. EAST OF SAN JUAN GRADE ROAD	1		1							
HARO STREET BRIDGE	TEMBLADERO SLOUGH	HARO STREET, 0.2 MI. SOUTH OF STATE HIGHWAY 183										
NATIVIDAD ROAD BRIDGE	GABILAN CREEK	NATIVIDAD ROAD, 3.8 MI. NORTHEAST OF MAIN STREET IN SALINAS	1	1	1							
RUSSELL ROAD BRIDGE	SANTA RITA CREEK	RUSSELL ROAD	1		1	1						
MONTE ROAD BRIDGE	SALINAS RIVER	MONTE ROAD, 0.75 MI. NORTH OF DEL MONTE BOULEVARD	1	1	1	1	1					
GEIL STREET PED. OVERCROSSING	STATE HIGHWAY 156	GEIL STREET CASTROVILLE OVER HIGHWAY 156										
SAN JON ROAD BRIDGE	MAIN CANAL	0.2 MI. EAST OF STATE HIGHWAY 183	1		1							
CALLE DEL ADOBE OVERCROSSING	CALLE DEL ADOBE	0.25 MI. EAST OF BORONDA ROAD										
OLD STAGE ROAD BRIDGE	ALISAL CREEK	OLD STAGE ROAD			1							
DAVIS ROAD OVERCROSSING	STATE HIGHWAY 183	DAVIS ROAD NORTH OF STATE HIGHWAY 183					1					
DAVIS ROAD OVERHEAD	UPRR TRACKS	DAVIS ROAD NORTH OF STATE HIGHWAY 183	1				1					
BORONDA ROAD BRIDGE	MAIN CANAL	0.3 MI. EAST OF STATE HIGHWAY 183			1							
OLD COAST HIGHWAY BRIDGE	BIXBY CREEK	0.94 MI. SOUTHEAST OF STATE HIGHWAY 1	1		1							

SHOULDER GRADING MAINTENANCE - FY 2016-17**SUPERVISORIAL DISTRICT 2**

ROAD NAME	FROM	TO	LENGTH MILES
ELKHORN ROAD	0104 HALL ROAD	0124 SALINAS ROAD	1.12
HALL ROAD	0105 SAN MIGUEL CANYON ROAD	0103 ELKHORN ROAD	2.85
SAN MIGUEL CANYON ROAD	0102 SAN JUAN ROAD	0106 TARPEY ROAD	3.09
SAN MIGUEL CANYON ROAD	0106 TARPEY ROAD	0104 HALL ROAD	0.45
TARPEY ROAD	0102 SAN JUAN ROAD	105	1.29
TOTAL			8.8

DIRT ROAD GRADING - FY 2016-17**SUPERVISORIAL DISTRICT 2**

ROAD NAME	FROM	TO	LENGTH MILES
KARNER ROAD	1117 RUSSO ROAD	PARSONS ROAD	0.23
OAK VALE ROAD	0103 ELKHORN ROAD	END	0.23
OLD STAGE ROAD	HEBERT ROAD	SBT CO LINE	0.25
PARSONS ROAD	KARNER ROAD	END	0.5
		TOTAL	1.21

CULVERT CLEANING - FY 2016-17**SUPERVISORIAL DISTRICT 2**

ROAD NAMES	FEET	MILE POST	NUMBER OF CULVERTS
CARPENTERIA ROAD	75	0.22	1
CARPENTERIA ROAD	75	0.26	1
CARPENTERIA ROAD	60	0.38	1
CARPENTERIA ROAD	58	0.48	1
CARPENTERIA ROAD	70	0.71	1
CARPENTERIA ROAD	70	0.73	1
CARPENTERIA ROAD	60	0.91	1
CARPENTERIA ROAD	60	1.04	1
CARPENTERIA ROAD	72	1.39	1
CARPENTERIA ROAD	75	1.52	1
DUNBARTON ROAD	27	0.85	1
HALL ROAD	150	0.54	1
LAS LOMAS DRIVE	60	0.01	1
OAK VALE ROAD	20	0.06	1
OAK VALE ROAD	20	0.21	1
RODGERS ROAD	50	1.10	1
TOTAL	1002		16

DRAINAGE DITCH CLEANING - FY 2016-17

SUPERVISORIAL DISTRICT 2

ROAD NAMES	DISTANCE BEHIND PIPE INVERT (LF)	MILE POST LOCATIONS	DISTANCE BEYOND OUTFALL (LF)
CARPENTERIA ROAD	20	0.22	20
CARPENTERIA ROAD	20	0.26	20
CARPENTERIA ROAD	20	0.38	20
CARPENTERIA ROAD	20	0.48	20
CARPENTERIA ROAD	20	0.71	20
CARPENTERIA ROAD	20	0.73	20
CARPENTERIA ROAD	20	0.91	20
CARPENTERIA ROAD	20	1.04	20
CARPENTERIA ROAD	20	1.39	20
CARPENTERIA ROAD	20	1.52	20
DUNBARTON ROAD	20	0.85	20
HALL ROAD	20	0.54	20
LAS LOMAS DRIVE	20	0.01	20
OAK VALE ROAD	20	0.06	20
OAK VALE ROAD	20	0.21	20
RODGERS ROAD	20	1.10	20
TOTAL	320		320

MOWING MAINTENANCE - FY 2016-17

SUPERVISORIAL DISTRICT 2

ROAD NAME	FROM	TO	LENGTH MILES
ALLISON ROAD	1096 RAILROAD AVENUE	0102 SAN JUAN ROAD	0.40
AMARAL ROAD	0103 ELKHORN ROAD	END	0.44
ARCHER ROAD	1064 MERIDIAN ROAD	0108 CASTROVILLE BOULEVARD	0.57
AROMAS ROAD	0107 CARPENTERIA ROAD	0102 SAN JUAN ROAD	1.38
ASSISI WAY	1113 RALPH LANE	1PP02 DAMIAN WAY	0.42
AVILA ROAD	1066 DOLAN ROAD	1066 DOLAN ROAD	0.32
BAUMANN ROAD	1LP03 HILLCREST ROAD	END	0.09
BAY FARMS ROAD	0124 SALINAS ROAD	END	0.63
BAY VIEW ROAD	1DF01 WALKER VALLEY ROAD	0103 ELKHORN ROAD	0.53
BAYHILL ROAD	1007 BAY FARMS ROAD	1009 HILLCREST ROAD	0.11
BERRY ROAD	END	END	0.38
BERTA CANYON ROAD	STATE HIGHWAY 101	END	1.09
BISHOP STREET	1PJ09 FLORENCE STREET	0124 SALINAS ROAD	0.12
BLACKIE ROAD	STATE HIGHWAY 101	STATE HIGHWAY 183	4.90
BLOHM AVE	0107 CARPENTERIA ROAD	0115 AROMAS ROAD	0.47
BLUFF ROAD	1008 JENSEN ROAD	END	0.97
BOLING ROAD	1LL03 LAS LOMAS DRIVE	END	0.30
BORONDA ROAD	END	0128 CALLE DEL ADOBE	0.86
BRENTWOOD COURT	1050 TUSTREETIN ROAD	8813 BRENTWOOD COURT	0.14
CALLE DEL ADOBE	1041 BORONDA ROAD	SAL	0.57
CARNEROS COURT	1038 CARNEROS ROAD	END	0.02
CARNEROS ROAD	0107 CARPENTERIA ROAD	END	0.39
CARPENTERIA ROAD	0102 SAN JUAN ROAD	SCR CO	2.51
CASTROVILLE BOULEVARD	SH156	0103 ELKHORN ROAD	2.50
CASTROVILLE BOULEVARD	0103 ELKHORN ROAD	0105 SAN MIGUEL CANYON	3.00
CHESTER DRIVE	END	END	0.17
CLAUSEN ROAD	1LL03 LAS LOMAS DRIVE	END	0.30
COKER ROAD	1068 PESANTE ROAD	END	0.37
COLLINS ROAD	0108 CASTROVILLE BOULEVARD	END	0.25
COREY ROAD	0102 SAN JUAN ROAD	8107	0.44
CORTO SAN MIGUEL ROAD	105	END	0.15
COUNTRY MEADOWS ROAD	1037 HARRISON ROAD	1112 REESE CIRCLE	0.64
CRAZY HORSE CANYON ROAD	0109 SAN JUAN GR ROAD	SH101	3.78
CRAZY HORSE ROAD	1057 OLD STAGE ROAD	0109 SAN JUAN GR ROAD	0.34
CROSS ROAD	1112 REESE CIRCLE	1068 PESANTE ROAD	0.72
DAMIAN WAY	1PP01 ASSISI WAY	END	0.27
DAVIS ROAD	SAL	URBAN LIMIT	1.67
DAVIS ROAD	URBAN LIMIT	0203 DAVIS ROAD	1.66
DEL MONTE FARMS ROAD	0108 CASTROVILLE BOULEVARD	END	1.54
DESMOND ROAD	1044 PARADISE ROAD	END	0.29
DOLAN ROAD	0108 CASTROVILLE BOULEVARD	STATE HIGHWAY 1	3.36
DOT AVE	1052 LANGLEY CANYON ROAD	1GV03 LANGLEY COURT	0.07
DUNBARTON ROAD	STATE HIGHWAY 101	0102 SAN JUAN ROAD	0.75
DUNBARTON ROAD	STATE HIGHWAY 101	STATE HIGHWAY 101	0.70
DYER ROAD	1064 MERIDIAN ROAD	END	0.31
EASTREETON ROAD	0103 ELKHORN ROAD	END	0.15
ECHO VALLEY ROAD	105 SAN MIGUEL CANYON ROAD	STATE HIGHWAY 101	2.93
EL RANCHO WAY	1041 BORONDA ROAD	1148 POSTREET DRIVE	0.37
ELKHORN ROAD	0108 CASTROVILLE BOULEVARD	104 HALL ROAD	7.00
ELKHORN ROAD	0104 HALL ROAD	0124 SALINAS ROAD	1.12
EMPIRE ROAD	0103 ELKHORN ROAD	END	0.23
ESPINOSA ROAD	STATE HIGHWAY 101	STATE HIGHWAY 183	4.98
FRUITLAND AVE	0124 SALINAS ROAD	END	0.33
GARIN ROAD	0103 ELKHORN ROAD	1026 LEWIS ROAD	1.41
HALL ROAD	105 SAN MIGUEL CANYON ROAD	0103 ELKHORN ROAD	2.85
HARO STREET	END	STATE HIGHWAY 183	0.20
HARRINGTON ROAD	1028 SILL ROAD	END	0.70
HARRISON ROAD	0121 RUSSELL ROAD	1PP02 DAMIAN WAY	2.04
HARTNELL ROAD	0130 ALISAL ROAD	STATE HIGHWAY 101	1.67

MOWING MAINTENANCE - FY 2016-17

SUPERVISORIAL DISTRICT 2

ROAD NAME	FROM	TO	LENGTH MILES
HARTNELL ROAD EXT	1140 HARTNELL ROAD	END	0.14
HAYES ROAD	1026 LEWIS ROAD	END	1.09
HEBERT ROAD	0111 OLD STAGE ROAD	0109 SAN JUAN GR ROAD	0.49
HIDDEN VALLEY ROAD	0103 ELKHORN ROAD	0110 STRAWBERRY ROAD	3.06
HILLCREST ROAD	1LP02 VALLEY ROAD	1LP04 BAUMANN ROAD	0.14
HOLLY HILL DRIVE	1068 PESANTE ROAD	END	0.85
HOLLY OAK WAY	10H03 CHARTER OAK BLVD	END	0.19
HUDSON LANDING ROAD	103 ELKHORN ROAD	END	1.40
JENSEN ROAD	STATE HIGHWAY 1	8096 JENSEN ROAD	1.05
JOHNSON ROAD	0104 HALL ROAD	END	0.78
KAREN DRIVE	1050 TUSTIN ROAD	1C002 LEON STREET	0.27
KARNER ROAD	1117 RUSSO ROAD	1DF10 PARSONS ROAD	0.23
KING ROAD	1068 PESANTE ROAD	8603 KING ROAD	0.24
KIRBY ROAD	0103 ELKHORN ROAD	END	0.23
LAKEVIEW DRIVE	1044 PARADISE ROAD	END	0.39
LANGLEY COURT	LANGLEY CANYON ROAD	END	0.17
LANGLEY CANYON ROAD	105 SAN MIGUEL CANYON ROAD	END	1.45
LAS LOMAS DRIVE	0104 HALL ROAD	END	1.60
LAS LOMAS DRIVE	0104 HALL ROAD	END	1.60
LEWIS COURT	1026 LEWIS ROAD	END	0.11
LEWIS ROAD	0124 SALINAS ROAD	0105 SAN MIGUEL CANYON ROAD	4.83
LIVE OAK ROAD	1JS01 JOHNSON ROAD	END	0.84
MAHER COURT	1015 MAHER ROAD	END	0.32
MAHER ROAD	1016 TARPEY ROAD	0113 ECHO VLY ROAD	2.94
MALLORY CANYON ROAD	STATE HIGHWAY 101	END	0.88
MANZANITA CIRCLE	0108 CASTROVILLE BOULEVARD	0108 CASTROVILLE BOULEVARD	0.27
MARCUS STREET	1AR06 BLOHM AVENUE	0115 AROMAS ROAD	0.23
MARTINES ROAD	1037 HARRISON ROAD	STATE HIGHWAY 101	0.43
MCGINNIS ROAD	1JS03 LIVE OAK ROAD	1JS01 JOHNSON ROAD	0.25
MCGUFFIE ROAD	STATE HIGHWAY 156	END	0.39
MELVA AVE	1052 LANGLEY CANYON ROAD	1GV05 CHESTER DRIVE	0.09
MERIDIAN ROAD	0108 CASTROVILLE BOULEVARD	STATE HIGHWAY 156	2.70
MERIDIAN SPUR	STATE HIGHWAY 156	END	0.13
MILLER ROAD	1028 SILL ROAD	1LL06 OVERPASS ROAD	0.35
MONTE ROAD	0101 NASHUA ROAD	2084 MONTE ROAD	1.08
MONTEREY DUNES WAY	0122 MOLERA ROAD	END	0.40
MORO ROAD	STATE HIGHWAY 101	105 SAN MIGUEL CANYON ROAD	2.04
NATIVIDAD ROAD	0111 OLD STAGE ROAD	SAL (AT ROGGE ROAD)	1.15
OAK ROAD	1060 BERTA CANYON ROAD	1058 VIERRA CANYON ROAD	0.15
OAK ROAD	1LL08 BERRY ROAD	END	0.11
OAK VALE ROAD	0103 ELKHORN ROAD	END	0.23
OLD NATIVIDAD ROAD	0114 NATIVIDAD ROAD	END	1.01
OLD STAGE ROAD	0111 OLD STAGE ROAD	SBT CO	5.05
ORCHAROAD LN	SH101	END	0.32
ORMART ROAD	0108 CASTROVILLE BOULEVARD	1064 MERIDIAN ROAD	0.44
OSBORN ROAD	0103 ELKHORN ROAD	END	0.12
OVERPASS ROAD	1LL03 LAS LOMAS DRIVE	1071 MILLER ROAD	0.32
PADDON ROAD	105 SAN MIGUEL CAYON ROAD	END	0.34
PARADISE ROAD	105 SAN MIGUEL CANYON ROAD	108 CASTROVILLE BOULEVARD	2.94
PARSONS ROAD	1DF08 KARNER ROAD	END	0.50
PESANTE ROAD	STATE HIGHWAY 101	1075 HOLLY HILL DRIVE	1.63
PESANTE ROAD	1075 HOLLY HILL DRIVE	END	1.07
PINI ROAD	0104 HALL ROAD	END	0.20
POLLOCK LN	1068 PESANTE ROAD	END	0.37
PRUNEDALE NORTH ROAD	105 SAN MIGUEL CANYON ROAD	SH156	0.82
PRUNEDALE SOUTH ROAD	STATE HIGHWAY 101	1072 BLACKIE ROAD	1.12
RAILROAD AVENUE	0124 SALINAS ROAD	1067 ALLISON ROAD	0.72
RALPH LANE	STATE HIGHWAY 101	END	0.50
REA AVENUE	0107 CARPENTERIA ROAD	END	0.45

MOWING MAINTENANCE - FY 2016-17

SUPERVISORIAL DISTRICT 2

ROAD NAME	FROM	TO	LENGTH MILES
REESE CIRCLE	STATE HIGHWAY 101	END	0.55
ROGGE ROAD	0109 SAN JUAN GR ROAD	SAL	0.46
ROGGE ROAD	0109 SAN JUAN GR ROAD	1SJ01 PAUL AVENUE	0.09
RUSSO ROAD	1066 DOLAN ROAD	0103 ELKHORN ROAD	0.42
SAGE COURT	1PL01 LAKEVIEW DRIVE	END	0.09
SALINAS ROAD	0123 PORTER DRIVE	SCHOOL	3.20
SAN JUAN GRADE ROAD	SAL	URBAN LIMIT	0.54
SAN JUAN GRADE ROAD	URBAN LIMIT	1002 SAN JUAN GR ROAD	3.32
SAN JUAN GRADE ROAD	109 SAN JUAN GRADE ROAD	SBT CO	4.31
SAN JUAN ROAD	0123 PORTER DRIVE	STATE HIGHWAY 101	8.96
SAN JUAN ROAD	0123 PORTER DRIVE	STATE HIGHWAY 101	8.96
SAN JUAN ROAD	0123 PORTER DRIVE	END	0.10
SAN MIGUEL CANYON ROAD	0102 SAN JUAN ROAD	0106 TARPEY ROAD	3.09
SAN MIGUEL CANYON ROAD	0106 TARPEY ROAD	0104 HALL ROAD	0.45
SAN MIGUEL CANYON ROAD	0104 HALL ROAD	STATE HIGHWAY 101	4.65
SAN MIGUEL CANYON ROAD	0104 HALL ROAD	STATE HIGHWAY 101	4.65
SILL ROAD	END	0104 HALL ROAD	0.86
SPRING POINT ROAD	0103 ELKHORN ROAD	END	0.42
SPRING ROAD	1003 HUDSON LDG ROAD	END	0.35
STIRLING ROAD	0109 SAN JUAN GR ROAD	END	0.21
STRAWBERRY ROAD	105 SAN MIGUEL CANYON ROAD	0103 ELKHORN ROAD	3.31
STRUVE ROAD	STATE HIGHWAY 1	STREETATE HIGHWAY 1	1.00
TARPEY ROAD	0102 SAN JUAN ROAD	105	1.29
TARPEY ROAD	103 SAN JUAN ROAD	105	1.29
THOMAS ROAD	1LL06 OVERPASS ROAD	1LL03 LAS LOMAS DRIVE	0.31
TRAFTON ROAD	1006 BLUFF ROAD	0124 SALINAS ROAD	4.18
TUCKER ROAD	0110 STRAWBERRY ROAD	END	1.06
TUSTIN ROAD	0113 ECHO VLY ROAD	STATE HIGHWAY 101	1.95
VALLE PACIFICO ROAD	1052 LANGLEY CANYON ROAD	END	0.63
VALLEY ROAD	1064 MERIDIAN ROAD	END	0.64
VEGA ROAD	105 SAN MIGUEL CANYON ROAD	1026 LEWIS ROAD	2.30
VEROADE DRIVE	1PL01 LAKEVIEW DRIVE	END	0.10
VIA DEL SOL ROAD	0113 ECHO VLY ROAD	END	0.46
VIERRA CANYON ROAD	STREETATE HIGHWAY 156	END	2.11
VIOLA DRIVE	0107 CARPENTERIA ROAD	END	0.20
WALKER VALLEY ROAD	0103 ELKHORN ROAD	1044 PARADISE ROAD	1.33
WAUGH ROAD	0103 ELKHORN ROAD	END	0.23
WELLS ROAD	1003 HUDSON LDG ROAD	END	0.25
WERNER ROAD	0103 ELKHORN ROAD	0124 SALINAS ROAD	0.18
WILLOW ROAD	0104 HALL ROAD	1LL08 BERRY ROAD	0.17
TOTAL			188.75

550 ACRES

CHIP SEAL AND PATCH PREP - FY 2016-17

SUPERVISORIAL DISTRICT 2

DESCRIPTION	ROAD NAME	FROM	TO	LENGTH (MILES)	TOTAL
CHIP SEAL	SALINAS ROAD	RAILROAD AVENUE	STENDER AVENUE	0.5	\$ 70,000
	PORTER DRIVE	STENDER ROAD	SAN JUAN ROAD	0.3	\$ 200,000
	SAN JUAN ROAD	PORTER ROAD	ALLISON ROAD	0.8	\$ 240,000
	ELKHORN ROAD	SALINAS ROAD	HALL ROAD	0.95	\$ 100,000
	WERNER ROAD (OVERLAY)	SALINAS ROAD	ELKHORN ROAD	0.21	\$ 150,000
	HALL ROAD	ELKHORN ROAD	SAN MIGUEL CANYON ROAD	3	\$ 500,000
	SAN MIGUEL CANYON ROAD	HALL ROAD	LEWIS ROAD	1.2	\$ 80,000
	TARPEY ROAD	SAN MIGUEL CANYON ROAD	SAN JUAN ROAD	1.3	\$ 100,000
	SALINAS ROAD	STENDER ROAD	SAN JUAN ROAD	0.123	\$ 60,000
				TOTAL	\$ 1,500,000

STREET SWEEPING - FY 2016-17

SUPERVISORIAL DISTRICT 2

FULL NAME	FROM	TO	LENGTH (MI)
ACORN CIRCLE	10H15 WILLOW OAK ROAD	END	0.022
ADDINGTON ROAD	1BR04 FONTES LANE	0128 CALLE DEL ADOBE	0.150
AGATE CIRCLE	1PV07 JASPER WAY	END	0.032
ALLEN STREET	1025 MOSS LANDING ROAD	1090 POTRERO ROAD	0.120
ALLISON ROAD	1096 RAILROAD AVENUE	0102 SAN JUAN ROAD	0.399
ALP CIRCLE	1LH05 BELLINZONA AVENUE	END	0.028
AMARAL ROAD	0103 ELKHORN ROAD	END	0.455
ARCHER ROAD	1064 MERIDIAN ROAD	0108 CASTROVILLE BOULEVARD	0.573
ARRIBA WAY	1RR03 BORROMEIO DRIVE	END	0.067
ARROWLEAF TRAIL	10H03 CHARTER OAK BOULEVARD	END	0.267
ASCONA WAY	1LH05 BELLINZONA AVENUE	END	0.027
ASSISI WAY	1113 RALPH LANE	1PP02 DAMIAN WAY	0.398
ASSOCIATED LANE	0124 SALINAS ROAD	END	0.090
AUGUSTA CIRCLE	1CM01 AUGUSTA DRIVE	END	0.036
AUGA COURT	1CM01 AUGUSTA DRIVE	END	0.075
AUGUSTA DRIVE	0109 SAN JUAN GRADE ROAD	1CM02 TAM O SHANTER DRIVE	0.296
AVILA ROAD	1066 DOLAN ROAD	1066 DOLAN ROAD	0.337
AXTELL STREET	1CV33 BLEVINS WAY	1CV04 BENSON ROAD	0.506
BAUMANN ROAD	1LP03 HILLCREST ROAD	END	0.106
BAY FARMS ROAD	0124 SALINAS ROAD	END	0.500
BAY VIEW ROAD	1DF01 WALKER VALLEY ROAD	0103 ELKHORN ROAD	0.525
BAYHILL ROAD	1007 BAY FARMS ROAD	1009 HILLCREST ROAD	0.113
BELLINZONA AVENUE	1LH07 ASCONA WAY	END	0.401
BENSON ROAD	1CV03 AXTELL STREET	END	0.140
BERRY ROAD	END	END	0.388
BERTA CANYON ROAD	SH101	END	1.090
BISHOP STREET	1PJ09 FLORENCE STREET	0124 SALINAS ROAD	0.119
BLACK OAK PLACE	1OH12 CANYON OAK ROAD	END	0.077
BLACKIE ROAD	SH101	SH183	4.880
BLEVINS WAY	1CV10 COOPER STREET	END	0.248
BLUE OAK PLACE	1OH12 CANYON OAK ROAD	END	0.034
BLUESTEM PATH	1OH03 CHARTER OAK	END	0.137
BOLING ROAD	1LL03 LAS LOMAS DR	END	0.290
BOLLENBACHER DRIVE	1080 ROGGE ROAD	1OP02 PENZANCE STREET	0.220
BORONDA ROAD	1039 SAN JON ROAD	SAL C/L	1.223
BORROMEIO DRIVE	1072 BLACKIE ROAD	END	0.239
BRENTWOOD COURT	1050 TUSTIN ROAD	8813 BRENTWOOD COURT	0.164
BROME TRAIL	10H03 CHARTER OAK BOULEVARD	END	0.083
BROOKGRASS PLACE	10H03 CHARTER OAK BOULEVARD	END	0.117
BROOKLYN STREET	1PJ06 SAN JUAN ROAD	1PJ12 BISHOP STREET	0.189
BUR OAK PLACE	1OH08 HOLLY OAK WAY	END	0.025
C2 ALLEY	1CV20 RICO STREET	1CV24 UNION STREET	0.137
C3 ALLEY	1CV22 POOLE STREET	1CV24 UNION STREET	0.070
C4 ALLEY	1CV26 PAJARO STREET	END	0.029
C5 ALLEY	1CV30 MORO COJO STREET	1CV40 MONTEREY STREET	0.254
C6 ALLEY	1CV36 WOOD STREET	1072 BLACKIE ROAD	0.279
CALIFORNIA STREET	1CV30 MORO COJO STREET	SH183	0.243
CALLE DEL ADOBE	1041 BORONDA ROAD	SAL	0.551
CAMPO DE CASA DRIVE	6101 LOS NINOS PLACE	6106 CORTEZ LANE	0.255
CANYON OAK ROAD	1OH03 CHARTER OAK BOULEVARD	1OH21 CATHEDRAL OAK	0.467
CASTRO STREET	1CV36 WOOD STREET	1072 BLACKIE	0.282
CASTROVILLE BOULEVARD	SH156	0105 SAN MIGUEL CANYON	5.531
CATHEDRAL OAK ROAD	SH156	10H12 CANYON OAK ROAD	0.267
CAYETANO STREET	1PJ09 FLORENCE STREET	1PJ09 FLORENCE STREET	0.149
CENTURY OAK ROAD	1OH01 OAK HILLS DRIVE	1OH03 CHARTER OAK BOULEVARD	0.214
CHARTER OAK BOULEVARD	END	END	1.954
CHESTER DRIVE	END	END	0.202
CLAUSEN ROAD	1LL03 LAS LOMAS DRIVE	END	0.306
CLOVER TRAIL	1OH03 CHARTER OAK	END	0.113
COCKLEBUR COURT	END	END	0.070
COKER ROAD	1068 PESANTE ROAD	END	0.192

STREET SWEEPING - FY 2016-17

SUPERVISORIAL DISTRICT 2

FULL NAME	FROM	TO	LENGTH (MI)
COLLINS ROAD	0108 CASTROVILLE BOULEVARD	END	0.235
COLONIAL PLACE	1OH03 CHARTER OAK	END	0.070
COMMERCIAL PARKWAY	1072 BLACKIE ROAD	1072 BLACKIE ROAD	1.020
COMUNIDAD WAY	6101 LOS NINOS PLACE	6106 CORTEZ LANE	0.180
COOPER STREET	1CV15 TEMBLADERA STREET	END	0.426
COREY ROAD	0102 SAN JUAN ROAD	8107	0.431
CORNWALL STREET	1LH05 BELLINZONA AVENUE	1OP03 KELTON DRIVE	0.326
CORTEZ LANE	6107 LOS ARBOLES CIR	6104 VIVA LANE	0.150
CORTO SAN MIGUEL ROAD	105	END	0.150
COUNTRY MEADOWS ROAD	1037 HARRISON ROAD	1112 REESE CIR	0.655
CRANE STREET	1CV01 DAVIS STREET	SH183	0.519
CRAZY HORSE CANYON ROAD	0109 SAN JUAN GRADE ROAD	SH101	3.793
CRAZY HORSE ROAD	1057 OLD STAGE ROAD	0109 SAN JUAN GRADE ROAD	0.301
CROSS ROAD	1112 REESE CIR	1068 PESANTE ROAD	0.714
CYPRESS CIRCLE	1CV48 OAK STREET	END	0.050
CYPRESS STREET	1CV48 OAK STREET	END	0.191
DAMIAN WAY	1PP01 ASSISI WAY	END	0.276
DAVIS ROAD	SAL	URBAN LIMIT	0.607
DAVIS STREET	1CV22 POOLE STREET	1CV16 PRESTON STREET	0.202
DEL MONTE AVENUE	END	SH183	0.766
DEL MONTE FARMS ROAD	0108 CASTROVILLE BOULEVARD	END	1.425
DENNER ROAD	1SJ01 PAUL AVENUE	0109 SAN JUAN GRADE ROAD	0.092
DESMOND ROAD	1044 PARADISE ROAD	END	0.295
DEXTER DRIVE	END	END	0.185
DOLAN ROAD	0108 CASTROVILLE BOULEVARD	SH001	1.622
DOT AVENUE	1052 LANGLEY CANYON ROAD	1GV03 LANGLEY COURT	0.061
DUNBARTON ROAD	SH101	0102 SAN JUAN ROAD	1.436
DYER ROAD	1064 MERIDIAN ROAD	END	0.300
ECHO VALLEY ROAD	105 SAN MIGUEL CANYON ROAD	SH101	3.403
EL RANCHO WAY	1041 BORONDA ROAD	1148 POST DRIVE	0.377
ELKHORN ROAD	0108 CASTROVILLE BOULEVARD	0124 SALINAS ROAD	8.009
ELSA STREET	1PJ01 GONDA ST	END	0.056
EMPIRE ROAD	0103 ELKHORN ROAD	END	0.242
ENGLAND AVENUE	1BK02 CORNWALL STREET	1BK03 PAUL AVENUE	0.182
ESPERANZA CIRCLE	6104 VIVA LANE	6104 VIVA LANE	0.197
FALLEN LEAF LANE	1054 MORO ROAD	8772 RED RIDGE LANE	0.320
FIESTA WAY	1RB03 BORROMEO DRIVE	END	0.041
FLORENCE STREET	1PJ14 JONATHAN STREET	END	0.139
FONTES LANE	0226 BORONDA ROAD	END	0.386
FOXTAIL PLACE	1OH03 CHARTER OAK	END	0.037
FREMONT STREET	0124 SALINAS ROAD	END	0.126
FRUITLAND AVENUE	0124 SALINAS ROAD	END	0.324
GAIL COURT	1126 VIERRA KNOLLS	END	0.040
GARIN ROAD	0103 ELKHORN ROAD	1026 LEWIS ROAD	1.338
GEIL STREET	1CV02 SALINAS	1CV28 MAIN	0.927
GELIMINI WAY	1LH01 LOCARNO WAY	END	0.027
GONDA STREET	0102 SAN JUAN ROAD	END	0.154
GREEN OAK PLACE	1OH05 SO CENTURY OAK	END	0.100
GREGORY ROAD	1LL06 OVERPASS ROAD	END	0.168
HAIGHT STREET	1CV02 SALINAS STREET	1CV14 SPEEGLE STREET	0.468
HALL ROAD	105 SAN MIGUEL CANYON ROAD	0103 ELKHORN ROAD	2.531
HARO STREET	END	SH183	0.164
HARRINGTON ROAD	1028 SILL ROAD	END	0.734
HARRISON ROAD	0121 RUSSELL ROAD	1PP02 DAMIAN WAY	2.009
HEBERT ROAD	0111 OLD STAGE ROAD	0109 SAN JUAN GRADE ROAD	0.482
HIDDEN VALLEY ROAD	0103 ELKHORN ROAD	0110 STRAWBERRY ROAD	2.893
HILLCREST ROAD	1028 SILL ROAD	END	0.620
HOLLY HILL DRIVE	1068 PESANTE ROAD	END	0.855
HOLLY OAK WAY	1OH03 CHARTER OAK BOULEVARD	END	0.131
HUDSON LANDING ROAD	103 ELKHORN ROAD	END	1.321
HYLAND DRIVE	1135 EL RANCHO WAY	END	0.296

STREET SWEEPING - FY 2016-17

SUPERVISORIAL DISTRICT 2

FULL NAME	FROM	TO	LENGTH (MI)
JACKSON STREET	SH183	1CV30 MORO COJO STREET	0.383
JADE CIRCLE	1OP02 PENZANCE STREET	END	0.026
JADE DRIVE	1080 ROGGE ROAD	1OP02 PENZANCE STREET	0.180
JASPER WAY	1080 ROGGE ROAD	1OP02 PENZANCE STREET	0.197
JOHNSON ROAD	0104 HALL ROAD	END	0.982
JONATHAN STREET	0124 SALINAS ROAD	END	0.158
KAREN DRIVE	1050 TUSTIN ROAD	1C002 LEON STREET	0.268
KARNER ROAD	1117 RUSSO ROAD	1DF10 PARSONS ROAD	0.235
KELTON DRIVE	1080 ROGGE ROAD	1OP08 NORMAN WAY	0.248
KENTS COURT	1096 RAILROAD AVENUE	END	0.069
KING ROAD	1068 PESANTE ROAD	8603 KING ROAD	0.245
KIRBY ROAD	0103 ELKHORN ROAD	END	0.220
KOESTER STREET	1CV17 DEL MONTE AVENUE	1CV21 JACKSON STREET	0.115
LAGUNA PLACE	1090 POTRERO ROAD	END	0.086
LAGUNITA ROAD	1059 MIDDLEFIELD ROAD	0109 SAN JUAN GRADE ROAD	0.142
LAKEVIEW DRIVE	1044 PARADISE ROAD	END	0.369
LANGLEY CANYON ROAD	105 SAN MIGUEL CANYON ROAD	END	1.483
LANGLEY COURT	END	END	0.156
LAS LOMAS DRIVE	0104 HALL ROAD	END	1.433
LEON DRIVE	1CO01 KAREN DRIVE	END	0.310
LEWIS COURT	1026 LEWIS ROAD	END	0.123
LEWIS ROAD	0124 SALINAS ROAD	0105 SAN MIGUEL CANYON ROAD	0.872
LINDA VISTA PLACE	1054 MORO ROAD	END	0.169
LIVE OAK ROAD	1JS01 JOHNSON ROAD	END	0.949
LOCARNO WAY	1LH05 BELLINZONA AVENUE	END	0.179
LOS ARBOLES CIRCLE	6106 CORTEZ LANE	6106 CORTEZ LANE	0.191
LOS NINOS PLACE	0108 CASTROVILLE BOULEVARD	END	0.168
MADISON LANE	1041 BORONDA ROAD	END	0.366
MADRIVEAS PLACE	10H03 CHARTER OAK BOULEVARD	END	0.053
MAHER COURT	1015 MAHER ROAD	END	0.298
MAHER ROAD	0106 TARPEY ROAD	0113 ECHO VALLEY ROAD	2.868
MAIN STREET	1CV09 GEIL STREET	1CV17 DEL MONTE AVENUE	0.164
MALLORY CANYON ROAD	SH101	END	0.866
MANZANITA CIRCLE	0108 CASTROVILLE BOULEVARD	0108 CASTROVILLE BOULEVARD	0.330
MARTINES ROAD	1037 HARRISON ROAD	SH101	0.418
MATTERHORN PLACE	1058 VIERRA CANYON ROAD	END	0.247
MAUL OAK PLACE	10H03 CHARTER OAK BOULEVARD	END	0.085
MCDOUGALL STREET	1CV02 SALINAS STREET	1CV06 WASHINGTON STREET	0.070
MCGINNIS ROAD	1JS03 LIVE OAK ROAD	1JS01 JOHNSON ROAD	0.249
MCGUFFIE ROAD	SH156	END	0.376
MEAD STREET	8975 TEMBLADERA STREET	1CV07 SEYMOUR STREET	0.308
MEADOW OAK PLACE	1OH05 SO CENTURY OAK	END	0.104
MEADOW RIDGE ROAD	1CS01 COUNTRY MEADOW	END	0.183
MEADOW WAY	1FL01 FRUITLAND AVENUE	END	0.067
MEDBURY DRIVE	1OP02 PENZANCE STREET	END	0.110
MELVA AVENUE	1052 LANGLEY CANYON ROAD	1GV05 CHESTER DRIVE	0.096
MERIDIAN ROAD	0108 CASTROVILLE BOULEVARD	SH156	2.723
MERIDIAN SPUR	SH156	END	0.157
MERRITT WAY	1CV46 PALM STREET	1CV48 OAK STREET	0.151
MESA OAK WAY	1OH01 OAK HILLS DRIVE	END	0.100
MESSICK ROAD	SH101	END	0.190
MIDDLEFIELD ROAD	1086 STIRLING ROAD	0112 HEBERT ROAD	0.751
MILLER ROAD	1028 SILL ROAD	1LL06 OVERPASS ROAD	0.338
MIMOSA PATH	10H03 CHARTER OAK BOULEVARD	END	0.060
MONIQUE AVENUE	1052 LANGLEY CANYON ROAD	END	0.213
MONTEREY STREET	SH183	1CV19 CASTREETRO STREET	0.069
MORO COJO STREET	END	1CV09 GEIL STREET	0.136
MORO ROAD	SH101	105 SAN MIGUEL CANYON ROAD	1.950
MOSS LANDING ROAD	SH001	SH001	0.760
MOSSY OAK PLACE	1OH12 CANYON OAK ROAD	END	0.139
NANCY DRIVE	1BR04 FONTES LANE	END	0.076

STREET SWEEPING - FY 2016-17

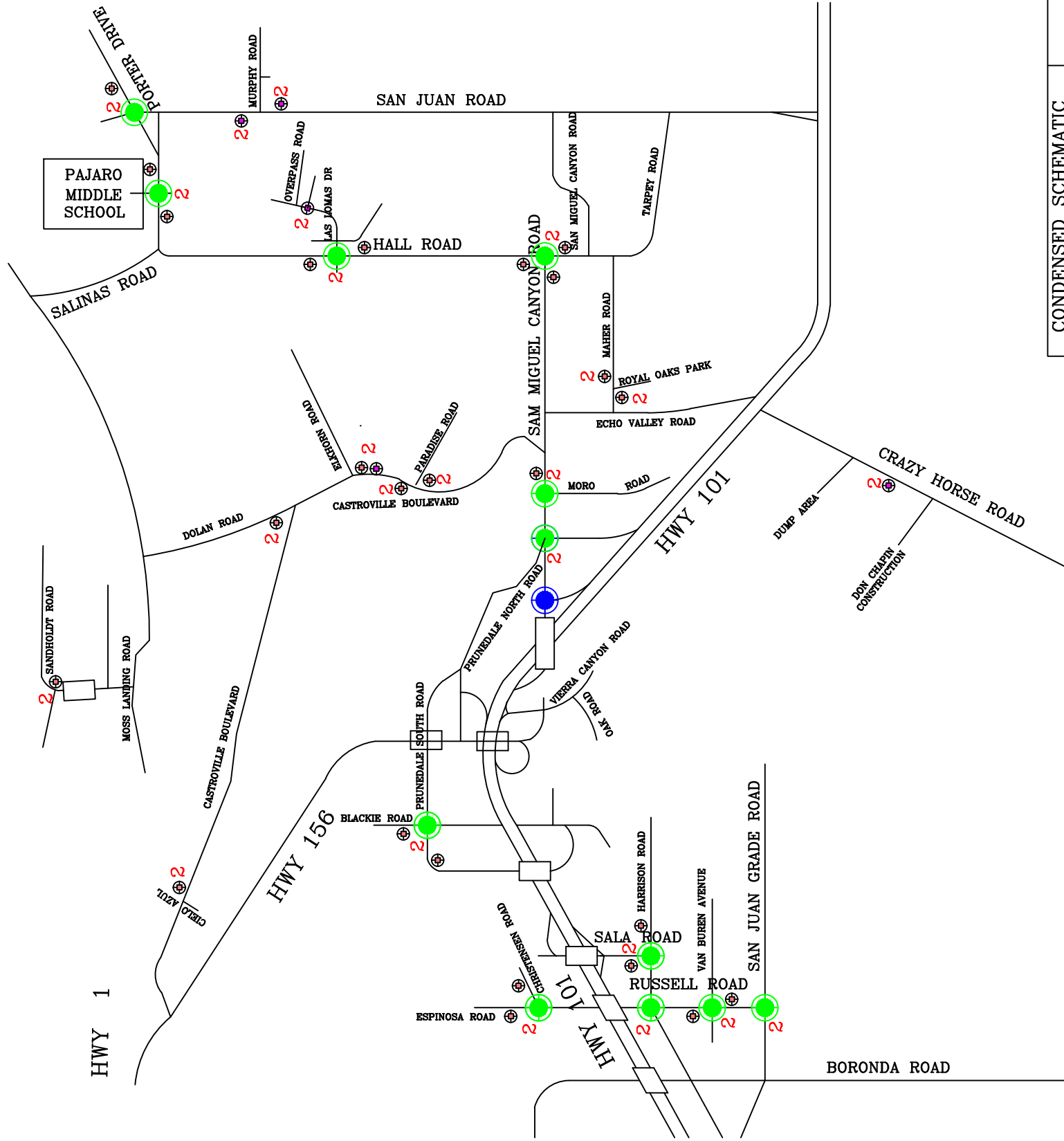
SUPERVISORIAL DISTRICT 2

FULL NAME	FROM	TO	LENGTH (MI)
NATIVIDAD ROAD	0111 OLD STAGE ROAD	SAL (AT ROGGE ROAD)	0.555
NEWLYN STREET	1BK03 PAUL AVENUE	0109 SAN JUAN GRADE ROAD	0.093
NORMAN WAY	10P03 KELTON DRIVE	10P07 PINGREE WAY	0.392
OAK HILLS DRIVE	SH156	10H03 CHARTER OAK	0.707
OAK ROAD	1060 BERTA CANYON ROAD	END	0.286
OAK STREET	SH183	END	0.054
OAK VALE ROAD	SH183	END	0.226
OLD STAGE ROAD	SBT CO	0112 HEBERT ROAD	5.022
ONYX COURT	10P02 PENZANCE STREET	END	0.082
OPAL COURT	1PV07 JASPER WAY	END	0.032
ORACLE OAK PLACE	10H03 CHARTER OAK BOULEVARD	END	0.117
ORCHAROAD LANE	SH101	END	0.307
ORMART ROAD	0108 CASTROVILLE BOULEVARD	1064 MERIDIAN ROAD	0.440
OSBORN ROAD	0103 ELKHORN ROAD	END	0.106
OVERPASS ROAD	1LL03 LAS LOMAS DRIVE	1071 MILLER ROAD	0.316
PAJARO STREET	1CV03 AXTELL ST	SH001	0.369
PALM STREET	SH183	END	0.079
PALMER STREET	1CV17 DEL MONTE AVENUE	1CV09 GEIL ST	0.124
PAMPAS PATH	10H03 CHARTER OAK BOULEVARD	END	0.073
PARADISE ROAD	105 SAN MIGUEL CANYON ROAD	108 CASTROVILLE BOULEVARD	2.292
PARSONS ROAD	1DF08 KARNER ROAD	END	0.415
PAUL AVENUE	0121 RUSSELL ROAD	END	0.522
PENZANCE STREET	1BK03 PAUL AVENUE	1PV06 JADE DRIVE	0.567
PESANTE ROAD	SH101	END	2.586
PIERI COURT	1ML01 LAGUNA PLACE	1025 MOSS LANDING ROAD	0.216
PIN OAK PLACE	10H12 CANYON OAK ROAD	END	0.028
PINEHURST LANE	1CM01 AUGUSTA DRIVE	END	0.150
PINGREE WAY	10P08 NORMAN WAY	10P06 BOLLENBACHER R	0.191
POA WAY	10H27 SANDBUR	10H29 TREFOIL	0.061
POLLOCK LANE	1068 PESANTE ROAD	END	0.381
POMBER STREET	1CV06 WASHINGTON STREET	1CV02 SALINAS STREET	0.690
POOLE STREET	SH001	1CV01 DAVIS STREET	0.437
PORTER DRIVE	SCR CO	0124 SALINAS ROAD	0.233
POST DRIVE	128 CALLE DEL ADOBE	1135 EL RANCH WAY	0.048
POTRERO			0.037
POTRERO ROAD	SH001	END	0.438
PRESTON ROAD	END	SH001	1.255
PRUNEDALE NORTH ROAD	105 SAN MIGUEL CANYON ROAD	SH156	1.063
PRUNEDALE SOUTH ROAD	SH101	1072 BLACKIE ROAD	1.909
RAILROAD AVENUE	0124 SALINAS ROAD	1067 ALLISON ROAD	0.714
RALPH LANE	SH101	END	0.500
RANDALL ROAD	1BR04 FONTES LANE	END	0.071
RED OAK PLACE	10H03 CHARTER OAK BOULEVARD	END	0.029
REESE CIRCLE	SH101	END	0.552
RICO STREET	1CV18 CRANE STREET	SR183	0.570
ROBERTA PLACE	1CV56 VIA LINDA	END	0.030
ROGGE ROAD	SAL	1SJ01 PAUL AVENUE	0.523
RUSSELL ROAD	0109 SAN JUAN GRADEADE ROAD	SH101	0.886
RUSSO ROAD	1066 DOLAN ROAD	0103 ELKHORN ROAD	0.434
RYE COURT	10H32 COLONIAL	END	0.031
S CENTURY OAK ROAD	10H03 CHARTER OAK BOULEVARD	10H03 CHARTER OAK BOULEVARD	0.270
SAGE COURT	1PL01 LAKEVIEW DRIVE	END	0.081
SALINAS ROAD	0123 PORTER DRIVE	SCHOOL	3.193
SALINAS STREET	END	1CV05 HAIGHT STREET	0.480
SAN JUAN GRADE ROAD	URL @ ROGGE ROAD	CRAZY HORSE CANYON ROAD	7.859
SAN MIGUEL CANYON ROAD	0106 TARPEY ROAD	SH101	5.087
SANCHEZ STREET	1CV07 SEYMOUR STREET	1CV15 TEMBLADERA STREET	0.311
SANDBUR PLACE	10H25 BLUESTEM	END	0.166
SANDHOLDT ROAD	1025 MOSS LANDING ROAD	END	0.604
SCARLET OAK PLACE	10H23 ORACLE OAK PLACE	END	0.054
SECONDO WAY	1FL01 FRUITLAND AVENUE	END	0.131

STREET SWEEPING - FY 2016-17

SUPERVISORIAL DISTRICT 2

FULL NAME	FROM	TO	LENGTH (MI)
SEYMOUR STREET	1CV06 WASHINGTON STREET	1CV02 SALINAS STREET	0.756
SILK OAK PLACE	1OH12 CANYON OAK ROAD	END	0.042
SILL ROAD	END	0104 HALL ROAD	0.831
SLEEPY HOLLOW LANE	1GV06 FALLEN LEAF LANE	8775 SLEEPY HOLLOW	0.133
SPEEGLE STREET	1CV15	1CV03 AXTELL STREET	0.442
SPRING POINT ROAD	0103 ELKHORN ROAD	END	0.423
SPRING ROAD	1003 HUDSON LDG ROAD	END	0.352
ST MORITZ WAY	1LH01 LOCARNO WAY	1LH05 BELLINZONA AVENUE	0.120
STENDER AVENUE	0124 SALINAS ROAD	END	0.111
STIRLING ROAD	0109 SAN JUAN GRADE ROAD	END	0.192
STRAWBERRY ROAD	105 SAN MIGUEL CANYON ROAD	0103 ELKHORN ROAD	3.321
SUNNY WAY	1FL01 FRUITLAND AVENUE	END	0.066
SUSAN STREET	0102 SAN JUAN ROAD	END	0.120
TAM O SHANTER DRIVE	1CM03 PINEHURST LANE	END	0.230
TAN OAK WAY	1OH05 SO CENTURY OAK	END	0.034
TARPEY ROAD	0102 SAN JUAN ROAD	105	1.299
TEMBLADERA STREET	1CV16 PRESTON ROAD	1CV10 COOPER STREET	0.207
THOMAS ROAD	1LL06 OVERPASS ROAD	1LL03 LAS LOMAS DRIVE	0.310
TICINO CIRCLE	1LH05 BELLINZONA AVENUE	END	0.060
TIMOTHY PATH	10H03 CHARTER OAK BOULEVARD	END	0.085
TREFOIL PLACE	1OH03 CHARTER OAK	END	0.197
TREVITHAL STREET	1BK03 PAUL AVENUE	0109 SAN JUAN GRADE ROAD	0.092
TUCKER ROAD	0110 STRAWBERRY ROAD	END	1.067
TUSTIN ROAD	0113 ECHO VALLEY ROAD	SH101	1.945
UNION STREET	SH001	END	0.435
VALLE PACIFICO ROAD	1052 LANGLEY CANYON ROAD	END	0.614
VALLEY OAK WAY	10H03 CHARTER OAK BOULEVARD	END	0.136
VALLEY ROAD	1064 MERIDIAN ROAD	END	0.647
VERDE DRIVE	1PL01 LAKEVIEW DRIVE	END	0.091
VERDE WAY	1FL01 FRUITLAND AVENUE	END	0.085
VIA DEL SOL	0113 ECHO VALLEY ROAD	END	0.449
VIA LINDA	1CV10 COOPER STREET	1CV33 BLEVINS WAY	0.107
VIERRA CANYON ROAD	SH156	END	2.288
VIERRA KNOLLS DRIVE	1058 VIERRA CANYON ROAD	END	0.150
VIRGINIA AVENUE	1041 BORONDA ROAD	1135 EL RANCHO WAY	0.247
VISTA DRIVE	0113 ECHO VALLEY ROAD	END	0.575
VIVA LANE	0108 CASTROVILLE BOULEVARD	END	0.208
WALKER VALLEY ROAD	0103 ELKHORN ROAD	1044 PARADISE ROAD	1.330
WALSH STREET	1CV19 CASTRO STREET	SH183	0.194
WASHINGTON STREET	8975 TEMBLADERA STREET	1CV07 SEYMOUR STREET	0.308
WELLS ROAD	1003 HUDSON LDG ROAD	END	0.243
WERNER ROAD	0103 ELKHORN ROAD	0124 SALINAS ROAD	0.235
WHITE ROAD	SH101	END	0.093
WILLOW OAK ROAD	10H12 CANYON OAK DRIVE	END	0.154
WILLOW ROAD	0104 HALL ROAD	1LL08 BERRY ROAD	0.175
WILMA DRIVE	1CO02 LEON STREET	END	0.037
WOOD STREET	1CV17 DEL MONTE AVENUE	SH183	0.335
		TOTAL	172.930



- CALTRANS SIGNAL
- MONTEREY COUNTY SIGNAL
- ⊕ FLASHING BEACON
- ⊕ 2 RADAR FEEDBACK SIGNS
- 2 DISTRICT 2

CONDENSED SCHEMATIC
 MAP OF MONTEREY COUNTY
 TRAFFIC SIGNAL, FLASHING
 BEACON & RADAR FEEDBACK
 SIGNS.

Supervisory
District 2

DRAWN BY: N.L

DATE: 5-12-2015

County Of Monterey

Public Works—Traffic Engineering

SIZE	FSCM NO.	DWG NO.	REV
		DWG 1	
SCALE	NTS		SHEET 1

CAPITAL PROJECTS "CONSTRUCTION ONLY"- FY 2016-17

SUPERVISORIAL DISTRICT 2

PROJECT (NAME)	FROM	TOTAL	CONSTRUCTION COST
CASTROVILLE BICYCLE BRIDGE	SALINAS ROAD	CASTROVILLE BOULEVARD	\$ 7,549,297
		TOTAL	\$ 7,549,297

JOB ORDER CONTRACT "MAINTENANCE ONLY" - FY 2016-17**SUPERVISORIAL DISTRICT 2**

PROJECT (NAME)	FROM (MILE POST)	TO (MILE POST)	CONSTRUCTION COST
ECHO VALLEY ROAD	1.99	2.05	\$ 387,000
PAJARO STREET (CASTROVILLE)	0.00	0.19	\$ 350,000
COOPER ROAD RXR	2.92	2.93	\$ 25,000
HALL ROAD SLIDE REPAIR	1.55	1.56	\$ 85,000
TOTAL			\$ 847,000

SUPERVISORIAL DISTRICT THREE (3)

BUDGET CHART AND ALLOTTED DOLLARS

ANNUAL ROAD MAINTENANCE PLAN

MAINTENANCE ACTIVITIES	BUDGET FY 2016-17
Guardrails	\$30,000
Bridge Maintenance	\$560,000
Striping/Marking	\$140,000
Shoulder Grading	\$221,500
Dirt Road Grading	\$59,500
Culvert Cleaning	\$170,500
Drainage	\$185,000
Mowing	\$455,000
Pothole Repair (1,075 Tons)	\$615,300
Chip Seal/Patch Prep	\$90,000
Litter Abatement	\$95,000
Street Sweeping	\$3,000
Request for Services	\$275,000
Emergencies	\$100,000
Traffic Signals/Flashing Beacons/Speed Radar Signs	\$1,500
TOTAL MAINTENANCE	\$3,001,300
CONSTRUCTION PROJECTS	BUDGET FY 2016-17
Capital Projects (Peach Tree Bridge)	\$1,262,000
Job Order Contract (Jolon Road)	\$700,000
Striping/Markings (RSTP Funding)	\$0
TOTAL CONSTRUCTION	\$1,962,000
TOTAL	\$4,963,300

BRIDGE MAINTENANCE FOR SUPERVISORIAL DISTRICT 3 - FY 2016-17

BRIDGE NAME	FEATURES INTERSECTION	LOCATION	WEEDING	REMOVE VEGETATION	CLEAN BRIDGE DECK	GRAFFITI REMOVAL	SWEEP BRIDGE DECK	PAINT AND REPAIR GUARDRAIL	PATCH DECK	REPAIR CONCRETE	REPAIR EXPANSION JOINTS	STRUCTURAL REPAIR
HARTWELL ROAD BRIDGE	ALISAL CREEK	0.15 MI. SOUTH OF ALISAL ROAD	1	1	1	1						
RESERVATION ROAD BRIDGE	TORO CREEK	0.5 MI. WEST OF STATE HIGHWAY 68	1		1	1	1					
OLD STAGE ROAD BRIDGE	QUAIL CREEK	OLD STAGE ROAD	1		1							
POTTER ROAD BRIDGE	QUAIL CREEK	POTTER ROAD	1		1							
CHUALAR CANYON ROAD BRIDGE	CHUALAR CANYON CREEK	CHUALAR CANYON ROAD	1					1				
CHUALAR CANYON ROAD BRIDGE	CHUALAR CANYON CREEK	CHUALAR CANYON ROAD	1									
CHUALAR CANYON ROAD BRIDGE	CHUALAR CANYON CREEK	CHUALAR CANYON ROAD	1									
CHUALAR CANYON ROAD BRIDGE	CHUALAR CANYON CREEK	CHUALAR CANYON ROAD	1									
GONZALES RIVER ROAD BRIDGE	SALINAS RIVER	0.2 MI. EAST OF RIVER ROAD	1	1	1	1	1			1	1	
ARROYO SECO ROAD BRIDGE	ARROYO SECO RIVER	0.5 MI. SOUTHWEST OF STATE HIGHWAY 101	1		1	1	1					
LOS COCHES ROAD BRIDGE	SPRECKELS CANAL	0.6 MI. SOUTH OF ARROYO SECO ROAD										
METZ ROAD BRIDGE	CHALONE CREEK	1.1 MI. NORTH OF ELM AVENUE	1	1	1				1			
ELM AVENUE BRIDGE	SALINAS RIVER	0.1 MI. WEST OF METZ ROAD	1	1	1	1						
PEACH ROAD BRIDGE	CLARK COLONY WTR CANAL	PEACH ROAD NEAR GREENFIELD	1		1							
PINE AVENUE BRIDGE	CLARK COLONY WTR CANAL	0.25 MI. SOUTHWEST OF 14TH STREET	1		1							
THORNE ROAD BRIDGE	ARROYO SECO RIVER	2.3 MILES WEST OF STATE HIGHWAY 101			1							
CARMEL VALLEY ROAD BRIDGE	TASH CREEK	4.5 MI. NORTHWEST OF ARROYO SECO ROAD	1	1	1							
CARMEL VALLEY ROAD BRIDGE	PALOMA CREEK	4.0 MI. NORTH OF ARROYO SECO ROAD	1	1								
ELM AVENUE BRIDGE	ARROYO SECO RIVER	5.9 MI. SOUTHWEST OF STATE HIGHWAY 101	1		1	1	1	1	1			
ELM AVENUE BRIDGE	RELIZ CREEK	RELIZ CANYON ROAD		1								
RELIZ CANYON ROAD BRIDGE	RELIZ CREEK	0.6 MI. SOUTH OF ELM AVENUE	1		1	1						
ARROYO SECO ROAD BRIDGE	PINEY CREEK	0.1 MI. WEST OF CARMEL VALLEY ROAD	1									
ARROYO SECO ROAD OVERCROSSING	PINEY CREEK	0.1 MI. WEST OF CARMEL VALLEY ROAD	1		1		1					
RELIZ CANYON ROAD BRIDGE	RELIZ CREEK	3.5 MI. SOUTH OF ELM AVENUE	1		1							
PEACH TREE ROAD BRIDGE	MONROE VALLEY CREEK	2.0 MI. SOUTHEAST OF STATE HWY 198										

BRIDGE MAINTENANCE FOR SUPERVISORIAL DISTRICT 3 - FY 2016-17

BRIDGE NAME	FEATURES INTERSECTION	LOCATION	WEEDING	REMOVE VEGETATION	CLEAN BRIDGE DECK	GRAFFITI REMOVAL	SWEEP BRIDGE DECK	PAINT AND REPAIR GUARDRAIL	PATCH DECK	REPAIR CONCRETE	REPAIR EXPANSION JOINTS	STRUCTURAL REPAIR
SAN LUCAS ROAD BRIDGE	SALINAS RIVER	WEST OF STATE HWY 101	1	1	1	1	1		1		1	
PREST VALLEY ROAD BRIDGE	LEWIS CREEK	.15 EAST OF STATE HWY 198	1		1							
PEACH TREE ROAD BRIDGE	SAN LORENZO CREEK	5.5 MI FROM SLACKS CANYON ROAD										
NORTH FORK ROAD BRIDGE	LEWIS CREEK	.1 MI NORTH EAST OF HWY 198	1		1			1				1
NORTH FORK ROAD BRIDGE	HATCH COVER	2.0 MI. NORTHEAST OF STATE HWY 198	1									
MILPITAS ROAD BRIDGE	N. FORK SAN ANTONIO CREEK	15 MI. NORTHWEST OF MISSION ROAD	1	1	1			1				
PEACH TREE ROAD BRIDGE	PANCHORICO CREEK	2.0 MI. FROM SLACKS CANYON ROAD										
PANCHORICO ROAD BRIDGE	PANCHORICO CREEK	4.5 MI. EAST OF SARGENTS ROAD		1				1	1	1		
PANCHORICO ROAD BRIDGE	PANCHORICO CREEK	4.0 MI. EAST OF SARGENTS ROAD		1				1	1	1		
LEWIS CREEK ROAD BRIDGE	LEWIS CREEK	0.25 MI. EAST OF STATE ROUTE 25	1		1							
SARGENTS ROAD BRIDGE	PANCHORICO CREEK	0.2 MI. SOUTH OF PANCHORICO ROAD	1		1	1				1		
LEWIS CREEK ROAD BRIDGE	LEWIS CREEK	2.6 MI. EAST OF STATE ROUTE 25	1		1				1			
LEWIS CREEK ROAD BRIDGE	LEWIS CREEK	2.9 MI. EAST OF STATE ROUTE 25	1		1							
BIG SANDY ROAD BRIDGE	BIG SANDY CREEK	2.0 MI. FROM INDIAN VALLEY ROAD		1	1							
GRIFFIN ROAD BRIDGE	LEWIS CREEK	0.05 MI. NORTHEAST OF STATE HIGHWAY 198	1			1						
GRIFFIN ROAD BRIDGE	NORTH FORK LEWIS CREEK	0.1 MI. NORTHEAST OF STATE HIGHWAY 198	1			1						
JOLON ROAD BRIDGE	JOLON CREEK	NEAR MISSION ROAD	1									
INDIAN VALLEY ROAD BRIDGE	BIG SANDY CREEK	0.2 MI. NORTH OF BIG SANDY ROAD	1	1				1	1	1		
PARKFIELD COALINGA ROAD BRIDGE	LITTLE CHOLAME CREEK	5.0 MI. NORTH OF VINEYARD CANYON ROAD										
PARKFIELD COALINGA ROAD BRIDGE	LITTLE CHOLAME CREEK	4.0 MI. NORTH OF VINEYARD CANYON ROAD				1						
PARKFIELD COALINGA ROAD BRIDGE	LITTLE CHOLAME CREEK	3.0 MI. NORTH OF VINEYARD CANYON ROAD				1						
VINEYARD CANYON ROAD BRIDGE	CHOLAME CREEK	0.1 MI. WEST OF SLACKS CANYON ROAD						1				
PARKFIELD COALINGA ROAD BRIDGE	LITTLE CHOLAME CREEK	1.0 MI. NORTH OF VINEYARD CANYON ROAD										
HARE CANYON ROAD BRIDGE	BIG SANDY CREEK	AT INDIAN VALLEY ROAD		1								
INTERLAKE ROAD BRIDGE	SAN ANTONIO RIVER	3 MI. SOUTH OF JOLON ROAD				1	1					

BRIDGE MAINTENANCE FOR SUPERVISORIAL DISTRICT 3 - FY 2016-17

BRIDGE NAME	FEATURES INTERSECTION	LOCATION	WEEDING	REMOVE VEGETATION	CLEAN BRIDGE DECK	GRAFFITI REMOVAL	SWEEP BRIDGE DECK	PAINT AND REPAIR GUARDRAIL	PATCH DECK	REPAIR CONCRETE	REPAIR EXPANSION JOINTS	STRUCTURAL REPAIR
PARKFIELD COALINGA ROAD BRIDGE	LITTLE CHOLAME CREEK	0.03 MI EAST OF VINEYARD CANYON ROAD										
CHOLAME ROAD BRIDGE	LITTLE CHOLAME CREEK	0.03 MI SOUTH OF RANCHITA CANYON ROAD										
CHOLAME ROAD BRIDGE	CHOLAME CREEK TRIBUTARY	5 MI SOUTHEAST OF PARKFIELD ON CHOLAME ROAD										
CHOLAME ROAD BRIDGE	CHOLAME CREEK	3.0 MI FROM TURKEY FLATS ROAD		1			1					
CHOLAME ROAD BRIDGE	RECLAMATION DITCH	5.0 MI FROM TURKEY FLATS ROAD										
CROSS COUNTRY ROAD BRIDGE	VINEYARD CANYON CREEK	0.1 MI NORTH OF VINEYARD CANYON ROAD	1		1							
CATTLEMEN ROAD BRIDGE	SALINAS RIVER	EAST OF STATE HIGHWAY 101 NEAR SAN ARDO	1	1	1		1					
BRADLEY ROAD BRIDGE	SALINAS RIVER	JUST EAST OF STATE HIGHWAY 101	1		1					1		
NACIMIENTO LAKE DRIVE BRIDGE	SAN ANTONIO RIVER	5.0 MI SOUTH OF STATE HIGHWAY 101										
BRADLEY ROAD BRIDGE	SALINAS RIVER	0.3 MI EAST OF STATE HIGHWAY 101	1		1			1				
SAN ANTONIO ROAD BRIDGE	HARRIS CREEK	0.32 MI NORTH OF INTERLAKE ROAD			1							
NACIMIENTO LAKE DRIVE BRIDGE	KEMP CANYON CREEK	NEAR JOLON ROAD & NACIMIENTO LAKE DRIVE	1									
BRADLEY ROAD BRIDGE	POTAS CREEK	BRADLEY ROAD ACROSS POTAS CREEK	1		1			1				
JOLON ROAD BRIDGE	KEMP CANYON CREEK	JOLON ROAD AT STATE HIGHWAY 101	1									
LOS LOBOS OVERCROSSING	STATE HIGHWAY 101	LOS LOBOS ROAD OVER STATE HIGHWAY 101	1		1		1					
ALVARADO ROAD OVERCROSSING	STATE HIGHWAY 101	ALVARADO ROAD OVER STATE HIGHWAY 101	1		1		1					
PARIS VALLEY ROAD OVERCROSSING	STATE HIGHWAY 101	PARIS VALLEY ROAD AT STATE HIGHWAY 101	1		1		1					
CARMEL VALLEY ROAD BRIDGE	TULARCITOS CREEK	23.9 MI NORTHWEST OF ARROYO SECO ROAD	1		1							
CARMEL VALLEY ROAD BRIDGE	FINCH CREEK	15.1 MI NORTHWEST OF ARROYO SECO ROAD	1		1							
CARMEL VALLEY ROAD BRIDGE	FINCH CREEK	14.1 MI NORTHWEST OF ARROYO SECO ROAD	1	1	1							
CARMEL VALLEY ROAD BRIDGE	FINCH CREEK	13.6 MI NORTHWEST OF ARROYO SECO ROAD	1	1	1							
CARMEL VALLEY ROAD BRIDGE	FINCH CREEK	12.9 MI NORTHWEST OF ARROYO SECO ROAD	1		1							
CARMEL VALLEY ROAD BRIDGE	FINCH CREEK	12.7 MI NORTHWEST OF ARROYO SECO ROAD	1		1							
CARMEL VALLEY ROAD BRIDGE	FINCH CREEK	12.3 MI NORTHWEST OF ARROYO SECO ROAD	1	1	1							
CARMEL VALLEY ROAD BRIDGE	FINCH CREEK	JAMESBURG - ARROYO SECO ROAD	1	1	1							

BRIDGE MAINTENANCE FOR SUPERVISORIAL DISTRICT 3 - FY 2016-17

BRIDGE NAME	FEATURES INTERSECTION	LOCATION	WEEDING	REMOVE VEGETATION	CLEAN BRIDGE DECK	GRAFFITI REMOVAL	SWEEP BRIDGE DECK	PAINT AND REPAIR GUARDRAIL	PATCH DECK	REPAIR CONCRETE	REPAIR EXPANSION JOINTS	STRUCTURAL REPAIR
OLD COAST HIGHWAY BRIDGE	N. FORK LITTLE SUR RIVER	5.7 MI. SOUTHEAST OF STATE HIGHWAY 1	1	1	1							
OLD COAST HIGHWAY BRIDGE	S. FORK LITTLE SUR RIVER	5.8 MI. SOUTHEAST OF STATE HIGHWAY 1	1	1	1							
CARMEL VALLEY ROAD BRIDGE	PALOMA CREEK	6.3 MI. NORTH OF ARROYO SECO ROAD	1	1	1							
INDIANS ROAD BRIDGE	SANTALUCIA CREEK											

SHOULDER GRADING MAINTENANCE - FY 2016-17

SUPERVISORIAL DISTRICT 3

ROAD NAME	FROM	TO	LENGTH MILES
HARTNELL ROAD	0130 ALISAL ROAD	SH101	1.67
HARTNELL ROAD EXT	1140 HARTNELL ROAD	END	0.14
POTTER ROAD	0111 OLD STAGE ROAD	SH101	2.07
SPENCE ROAD	SH101	0130 ALISAL ROAD	1.93
SARGENT ROAD	PANCHORICO ROAD	DEAD MANS	4.00
PANCHORICO ROAD	SARGENTS ROAD	END	8.00
CHOLAME ROAD	TURKEY FLAT ROAD	PARKFIELD COALINGA	4.00
TURKEY FLAT ROAD	CHOLAME ROAD	MP 3.0	3.00
VINEYARD CANYON ROAD	SLACKS CANYON ROAD	PARKFIELD COALINGA	4.00
INDIAN VALLEY ROAD	HARE CANYON ROAD	PEACH TREE ROAD	5.00
TASSAJARA ROAD	0209C CARMEL VALLEY ROAD	LOS PADRES NF	8.63
GLORIA ROAD	0318 ALTA STREET	SBT CO	2.00
IVERSON ROAD	3020 GLORIA ROAD	0304 OLD STAGE ROAD	4.00
OLD STAGE ROAD	0317 CHUALAR CANYON ROAD	0318 ALTA STREET	2.00
CENTRAL AVENUE	SH101	316 ELM AVENUE	2.00
CENTRAL AVENUE	SH101	0305 JOLON ROAD	0.71
ARROYO SECO ROAD	0316 ELM AVENUE	0309 CARMEL VALLEY ROAD	7.00
ARROYO SECO ROAD	0316 ELM AVENUE	0310C FT ROMIE ROAD	8.10
ARROYO SECO ROAD	0310B FT ROMIE ROAD	SH101	1.21
FANOE ROAD	3016 ASSOCIATED	GONZALES CITY	0.62
FOLETTA ROAD	0318 ALTA STREET	0314 CHUALAR RIVER ROAD	4.21
FORT ROMIE LANE	0310 RIVER ROAD	0306B ARROYO SECO ROAD	3.00
CAMPORA ROAD	3051 SILLIMAN ROAD	END	1.50
RIVER ROAD	0314 CHUALAR RIVER ROAD	0310B FT ROMIE ROAD	5.00
SANCHEZ ROAD	0310 RIVER ROAD	END	2.50
LIMKILN ROAD	0310 RIVER ROAD	END	2.00
PINE CANYON ROAD	305 JOLON ROAD	END	6.00
FREEMAN FLAT ROAD	3068 WILD HORSE ROAD	SH198	3.00
ASSOCIATED LANE	0304 OLD STAGE ROAD	3037 FANOE ROAD	1.34
ASSOCIATED LANE	0320 ASSOCIATED LN	END	1.00
ELM AVENUE	0306A ARROYO SECO ROAD	316 ELM AVENUE	2.00
ELM AVENUE	GNFD	0303 METZ ROAD	2.03
METZ ROAD	0301 METZ ROAD	KNC	10.36
SANCHEZ ROAD	0310 RIVER ROAD	END	2.28
SAN VICENTE ROAD	SOLEDAD C. L.	END	1.47
BITTERWATER ROAD	KNC	SBT CO	7.29
CHUALAR ROAD	0317A PAYSON STREET	0304 OLD STAGE ROAD	1.27
CHUALAR CYN. ROAD	0304 OLD STAGE ROAD	END	6.00
JOLON ROAD	0405 JOLON ROAD	SH101	9.87
PARAISO SPRINGS ROAD	0306A ARROYO SECO ROAD	END	5.67
LONOAK ROAD	CO LINE	KNC	9.12
FIFTEENTH STREET	3GF12 OAK AVENUE	8330	0.30
FOURTEENTH STREET	3GF12 OAK AVENUE	3GF02 CYPRESS AVENUE	1.26
TAVERNETTI ROAD	3020 GLORIA ROAD	END	1.45
TWELFTH STREET	3GF02 CYPRESS AVENUE	GNFD	0.63
CARMEL VALLEY ROAD	0209C CARMEL VALLEY ROAD	0306 ARROYO SECO ROAD	11.60
OASIS ROAD	0404 OASIS ROAD	0315 SAN LUCAS ROAD	0.91
RELIZ CANYON	0316 ELM AVENUE	LOS PADRES NATIONAL	4.20
TOTAL			177.34

DIRT ROAD GRADING MAINTENANCE - FY 2016-17

SUPERVISORIAL DISTRICT 3

ROAD NAME	FROM	TO	LENGTH MILES
BRYANT CANYON ROAD	SH146	END	5.33
GLORIA ROAD	0318 ALTA STREET	SBT CO	5.00
HOBSON AVENUE	SH101	8,068 FT	1.00
PINE CANYON ROAD	305 JOLON ROAD	END	5.00
RAMUS ROAD	SH146	END	1.32
THOMPSON CANYON ROAD	0312 CENTRAL AVENUE	END	0.50
FABRY ROAD	SH 146	END	1.44
CEDAR	0306A ARROYO SECO	END	0.34
ARGYLE ROAD	8319 ARGYLE ROAD	0405 JOLON ROAD	0.50
BIG SANDY ROAD	0410 INDIAN VALLEY ROAD	8,376 FT	2.41
BRYSON HESPERIA ROAD	4051 INTERLAKE ROAD	SLO CO	1.00
COPPERHEAD ROAD	4015 BRYSON HSPR ROAD	END	1.75
CROSS COUNTRY ROAD	0408 VINEYARD CANYON ROAD	4029 INDIAN VALLEY ROAD	6.61
CROSS COUNTRY ROAD	4041 RANCHITA CANYON ROAD	0408 VINEYARD CANYON ROAD	6.55
DUDLEY ROAD	0401 PARIS VALLEY ROAD	END	0.90
FRUDDEN ROAD	8,098 FT	0406 JOLON ROAD	1.03
GRIFFEN ROAD	SH198	CO LINE	0.10
GILLETT ROAD	0406 JOLON ROAD	4048 LOCKWOOD ROAD	0.59
HEINSEN ROAD	8099 HEINSEN ROAD	0406 JOLON ROAD	0.38
HESPERIA HALL ROAD	4015 BRYSON HESPERIA ROAD	4015 BRYSON HESPERIA ROAD	0.59
HESPERIA ROAD	SLO CO LINE	END	0.65
HESPERIA ROAD	4015 BRYSON HESPERIA ROAD	SLO CO	2.08
LOCKWOOD SAN ARDO ROAD	4048 LOCKWOOD	0401 PARIS VALLEY ROAD	11.70
LOWES CANYON ROAD	4042B CROSS COUNTRY ROAD	SLO CO	2.54
MARTINEZ ROAD	4008 LOCKWOOD JOLON ROAD	4012 LOCKWOOD SAN ARDO ROAD	3.04
MILPITAS ROAD	8312 MILPITAS ROAD	3050A INDIANS ROAD	2.00
NORTH FORK ROAD	SH198	CO LINE	1.60
PARKFIELD CEM ROAD	0403 CHOLAME ROAD	END	0.57
PARKFIELD COALINGA	0408 VINEYARD CANYON ROAD	FRE CO	4.40
PAULSEN ROAD	0407 LOCKWOOD JOLON	END	0.48
PORTUGUESE CANYON ROAD	4042A CROSS COUNTRY ROAD	8,003 FT	3.95
RED HEAD CANYON ROAD	4069 CATTLEMEN ROAD	END	2.00
SLACKS CANYON ROAD	0408 VINEYARD CANYON ROAD	END	4.50
TASSAJARA ROAD	LOS PADRES NATIONAL FOREST	END	8.40
WHITE ROAD	0408 VINEYARD CANYON ROAD	END	0.73
TOTAL			90.98

CULVERT CLEANING - FY 2016-17**SUPERVISORIAL DISTRICT 3**

ROAD NAMES	FEET	MILE POST	NUMBER OF CULVERTS
HARTNELL ROAD	60	0.19	4
OLD STAGE ROAD	80	10.27	1
OLD STAGE ROAD	56	16.98	1
POTTER ROAD	45	1.50	1
POTTER ROAD	47	1.90	1
ROSEHART WAY	43	0.10	1
ROSEHART WAY	94	0.15	1
ARROYO SECO ROAD	90	0.07	1
ARROYO SECO ROAD	60	1	1
ARROYO SECO ROAD	60	1.4	1
ARROYO SECO ROAD	70	1.9	1
ARROYO SECO ROAD	40	2	1
ARROYO SECO ROAD	30	2.2	1
ARROYO SECO ROAD	100	2.6	1
ARROYO SECO ROAD	60	2.7	1
ARROYO SECO ROAD	25	3.01	1
ARROYO SECO ROAD	42	3.5	1
ARROYO SECO ROAD	42	3.7	1
ARROYO SECO ROAD	40	3.8	1
ARROYO SECO ROAD	74	4.1	1
ARROYO SECO ROAD	76	4.3	1
ARROYO SECO ROAD	54	5.6	1
CAMPHORA - GLORIA ROAD	37	0.01	1
CAMPHORA - GLORIA ROAD	34	1.58	1
CAMPHORA - GLORIA ROAD	46	1.38	1
CAMPHORA - GLORIA ROAD	36	2.3	1
CAMPHORA - GLORIA ROAD	34	4.85	1
CAMPHORA - GLORIA ROAD	60	5.28	1
CAMPHORA ROAD	40	0.04	1
CAMPHORA ROAD	40	0.05	1
CAMPHORA ROAD	36	1.7	1
CENTRAL AVENUE SOUTH	66	0.02	1
CENTRAL AVENUE SOUTH	76	0.95	1
CHUALAR ROAD	60	0.02	1
CLARK ROAD	40	0.01	1

CULVERT CLEANING - FY 2016-17**SUPERVISORIAL DISTRICT 3**

ROAD NAMES	FEET	MILE POST	NUMBER OF CULVERTS
CLARK ROAD	40	0.5	1
CLARK ROAD	40	0.85	1
COLONY ROAD	40	0.38	1
COLONY ROAD	40	0.43	1
COLONY ROAD	40	0.44	1
FAIRVIEW ROAD	30	0.19	1
FAIRVIEW ROAD	40	0.45	1
FAIRVIEW ROAD	40	0.6	1
FOOTHILL ROAD	40	1.09	1
FOOTHILL ROAD	40	1.52	1
FOOTHILL ROAD	40	2.04	1
FOOTHILL ROAD	61	2.65	1
FOOTHILL ROAD	41	3.44	1
FORT ROMIE ROAD	44	0.1	1
FORT ROMIE ROAD	44	1	1
FORT ROMIE ROAD	45	2.8	1
GLORIA ROAD	50	1.86	1
GLORIA ROAD	50	2.6	1
GLORIA ROAD	40	3.2	1
GLORIA ROAD	40	3.65	1
GLORIA ROAD	66	3.7	1
GLORIA ROAD	60	3.85	1
GLORIA ROAD	54	5.06	1
GLORIA ROAD	30	5.26	1
GLORIA ROAD	30	5.47	1
GLORIA ROAD	40	5.6	1
GLORIA ROAD	40	5.9	1
GLORIA ROAD	40	6.01	1
GLORIA ROAD	40	6.21	1
GLORIA ROAD	40	6.51	1
GLORIA ROAD	40	6.56	1
GLORIA ROAD	40	6.66	1
GLORIA ROAD	40	6.83	1
GLORIA ROAD	40	7	1
GLORIA ROAD	40	7.38	1

CULVERT CLEANING - FY 2016-17**SUPERVISORIAL DISTRICT 3**

ROAD NAMES	FEET	MILE POST	NUMBER OF CULVERTS
GLORIA ROAD	40	7.5	1
GLORIA ROAD	40	7.6	1
GLORIA ROAD	40	7.76	1
GLORIA ROAD	40	7.97	1
GLORIA ROAD	40	8.06	1
GLORIA ROAD	40	8.19	1
GLORIA ROAD	40	8.38	1
GLORIA ROAD	40	8.46	1
GLORIA ROAD	40	8.49	1
GLORIA ROAD	40	8.72	1
GLORIA ROAD	40	8.85	1
HOBSON AVE.	30	1.611	1
JOLON ROAD	83	30.25	1
JOLON ROAD	93	30.575	1
JOLON ROAD	60	30.9	1
JOLON ROAD	55	31.025	1
JOLON ROAD	50	31.075	1
JOLON ROAD	43	39.2	1
JOLON ROAD	147	39.2	1
JOLON ROAD	76	39.27	1
JOLON ROAD	57	39.32	1
LAGOMARSINO AVE.	28	0.5	1
LEWIS CREEK ROAD	60	3.1	1
LONOAK ROAD	72	1	1
LONOAK ROAD	45	4.5	1
LONOAK ROAD	40	5.5	1
LONOAK ROAD	130	7.1	1
LONOAK ROAD	61	7.43	1
LONOAK ROAD	45	7.75	1
LONOAK ROAD	45	8	1
LONOAK ROAD	56	8.3	1
LONOAK ROAD	46	8.6	1
LOS COCHES ROAD	60	0.09	1
LOS COCHES ROAD	45	2.6	1
LOS COCHES ROAD	60	2.95	1

CULVERT CLEANING - FY 2016-17**SUPERVISORIAL DISTRICT 3**

ROAD NAMES	FEET	MILE POST	NUMBER OF CULVERTS
MC COY ROAD	40	0.5	1
MC COY ROAD	45	0.9	1
METZ ROAD	50	4	1
METZ ROAD	50	4.3	1
METZ ROAD	50	4.5	1
METZ ROAD	40	4.8	1
METZ ROAD	40	5	1
METZ ROAD	40	5.2	1
METZ ROAD	40	5.4	1
METZ ROAD	40	5.6	1
METZ ROAD	40	6.1	1
METZ ROAD	40	6.2	1
METZ ROAD	40	6.7	1
METZ ROAD	120	7.2	1
METZ ROAD	80	7.3	1
METZ ROAD	60	7.6	1
METZ ROAD	100	7.7	1
METZ ROAD	50	8	1
METZ ROAD	140	8.1	1
METZ ROAD	90	8.2	1
METZ ROAD	40	8.4	1
METZ ROAD	50	8.57	1
METZ ROAD	80	8.6	1
METZ ROAD	50	8.8	1
METZ ROAD	80	8.9	1
METZ ROAD	40	9.2	1
METZ ROAD	140	9.4	1
METZ ROAD	60	9.6	1
METZ ROAD	60	9.6	1
METZ ROAD	50	9.75	1
METZ ROAD	60	10	1
METZ ROAD	60	10.3	1
METZ ROAD	40	10.5	1
METZ ROAD	40	11	1
OASIS ROAD	40	0.04	1

CULVERT CLEANING - FY 2016-17**SUPERVISORIAL DISTRICT 3**

ROAD NAMES	FEET	MILE POST	NUMBER OF CULVERTS
OASIS ROAD	38	0.54	1
OASIS ROAD	40	1.36	1
OASIS ROAD	50	3.31	1
OASIS ROAD	35	4.94	1
OASIS ROAD	50	5.87	1
OASIS ROAD	30	6.12	1
OASIS ROAD	30	6.24	1
OASIS ROAD	56	6.96	1
OASIS ROAD	50	7.75	1
OASIS ROAD	60	7.86	1
OASIS ROAD	44	8.1	1
OASIS ROAD	50	8.19	1
OASIS ROAD	45	8.32	1
OASIS ROAD	50	8.85	1
OASIS ROAD	50	9.01	1
OASIS ROAD	60	9.21	1
OASIS ROAD	50	9.26	1
OLD STAGE ROAD	60	0	1
OLD STAGE ROAD	50	0.01	1
OLD STAGE ROAD	48	0.08	1
OLD STAGE ROAD	53	0.39	1
OLD STAGE ROAD	69	1.41	1
OLD STAGE ROAD	57	1.62	1
OLD STAGE ROAD	55	1.95	1
OLD STAGE ROAD	51	2.03	1
OLD STAGE ROAD	58	2.2	1
OLD STAGE ROAD	52	2.41	1
OLD STAGE ROAD	60	2.59	1
OLD STAGE ROAD	58	2.65	1
OLD STAGE ROAD	57	2.8	1
OLD STAGE ROAD	60	2.88	1
OLD STAGE ROAD	50	2.9	1
OLD STAGE ROAD	50	3.09	1
OLD STAGE ROAD	55	3.25	1
OLD STAGE ROAD	45	3.54	1

CULVERT CLEANING - FY 2016-17**SUPERVISORIAL DISTRICT 3**

ROAD NAMES	FEET	MILE POST	NUMBER OF CULVERTS
OLD STAGE ROAD	60	3.94	1
PARAISO SPRINGS ROAD	35	0.01	1
PARAISO SPRINGS ROAD	40	0.02	1
PARAISO SPRINGS ROAD	40	0.03	1
PARAISO SPRINGS ROAD	50	0.07	1
PARAISO SPRINGS ROAD	60	3.1	1
PARAISO SPRINGS ROAD	40	3.8	1
PARAISO SPRINGS ROAD	55	3.9	1
PARAISO SPRINGS ROAD	80	4.3	1
PARAISO SPRINGS ROAD	50	5.67	1
PINE CANYON ROAD	35	2.3	1
PINE CANYON ROAD	60	2.3	1
PINE CANYON ROAD	20	2.55	1
PINE CANYON ROAD	30	2.65	1
PINE CANYON ROAD	40	2.95	1
PINE CANYON ROAD	25	3.45	1
PINE CANYON ROAD	50	5.05	1
PINE CANYON ROAD	33	5.42	1
PINE CANYON ROAD	40	5.72	1
PINE CANYON ROAD	30	7.85	1
PINE CANYON ROAD	25	8.01	1
PINE CANYON ROAD	17	8.15	1
PINE CANYON ROAD	35	8.45	1
RAMUS ROAD	30	0.08	1
RAMUS ROAD	33	1.25	1
RELIZ CANYON ROAD	50	0	1
RELIZ CANYON ROAD	40	0.01	1
RELIZ CANYON ROAD	40	0.02	1
RELIZ CANYON ROAD	40	0.05	1
RELIZ CANYON ROAD	40	0.07	1
RELIZ CANYON ROAD	40	0.09	1
RELIZ CANYON ROAD	50	1.2	1
RELIZ CANYON ROAD	40	1.6	1
RELIZ CANYON ROAD	50	1.9	1
RELIZ CANYON ROAD	40	2.1	1

CULVERT CLEANING - FY 2016-17**SUPERVISORIAL DISTRICT 3**

ROAD NAMES	FEET	MILE POST	NUMBER OF CULVERTS
RELIZ CANYON ROAD	40	2.3	1
RELIZ CANYON ROAD	40	2.6	1
RELIZ CANYON ROAD	60	2.8	1
RELIZ CANYON ROAD	50	2.9	1
RIVER ROAD	50	17.49	1
RIVER ROAD	50	17.63	1
RIVER ROAD	50	17.65	1
RIVER ROAD	80	17.72	1
RIVER ROAD	45	17.74	1
RIVER ROAD	45	17.9	1
RIVER ROAD	120	18.1	1
RIVER ROAD	35	18.3	1
RIVER ROAD	50	18.4	1
RIVER ROAD	50	19	1
RIVER ROAD	90	19	1
RIVER ROAD	80	19.3	1
SAN LUCAS ROAD	30	0.01	1
SAN LUCAS ROAD	36	0.18	1
SAN LUCAS ROAD	50	0.4	1
SAN LUCAS ROAD	40	1.5	1
SAN LUCAS ROAD	60	1.55	1
SAN LUCAS ROAD	36	1.9	1
SAN LUCAS ROAD	50	2.47	1
SAN VICENTE ROAD	70	0	1
SAN VICENTE ROAD	36	0.84	1
SAN VICENTE ROAD	36	0.9	1
SAN VICENTE ROAD	40	1	1
SAN VICENTE ROAD	40	1.2	1
SAN VICENTE ROAD	40	2.1	1
SILLIMAN ROAD	62	0.15	1
SILLIMAN ROAD	44	0.8	1
SILLIMAN ROAD	90	1.9	1
SILLIMAN ROAD	65	2.05	1
SPRECKELS ROAD	40	0.01	1
SPRECKELS ROAD	52	0.3	1

CULVERT CLEANING - FY 2016-17**SUPERVISORIAL DISTRICT 3**

ROAD NAMES	FEET	MILE POST	NUMBER OF CULVERTS
SPRECKELS ROAD	40	0.5	1
SPRECKELS ROAD	50	1.2	1
SUSAN LANE	90	0.01	1
SUSAN LANE	44	0.2	1
SUSAN LANE	50	0.4	1
SUSAN LANE	36	0.7	1
SUSAN LANE	44	1	1
SUSAN LANE	50	1.01	1
TAVERNETTI ROAD	50	0	1
TAVERNETTI ROAD	68	0.1	1
TAVERNETTI ROAD	44	0.2	1
TAVERNETTI ROAD	50	0.4	1
TAVERNETTI ROAD	40	0.65	1
TAVERNETTI ROAD	40	1.4	1
TAVERNETTI ROAD	80	1.67	1
THOMPSON CANYON ROAD	40	0.03	1
THOMPSON CANYON ROAD	50	1.6	1
THORNE ROAD	42	2.4	1
THORNE ROAD	50	3.15	1
UNDERWOOD ROAD	52	0.3	1
BRYSON-HESPERIA ROAD	80	0.06	1
BRYSON-HESPERIA ROAD	80	0.16	1
BRYSON-HESPERIA ROAD	40	0.33	1
BRYSON-HESPERIA ROAD	40	0.44	1
BRYSON-HESPERIA ROAD	40	0.46	1
BRYSON-HESPERIA ROAD	40	0.65	1
BRYSON-HESPERIA ROAD	46	0.74	1
BRYSON-HESPERIA ROAD	60	0.81	1
BRYSON-HESPERIA ROAD	60	0.87	1
BRYSON-HESPERIA ROAD	66	0.93	1
BRYSON-HESPERIA ROAD	42	1	1
BRYSON-HESPERIA ROAD	70	1.12	1
BRYSON-HESPERIA ROAD	33	1.18	1
BRYSON-HESPERIA ROAD	30	1.24	1
BRYSON-HESPERIA ROAD	70	1.31	1

CULVERT CLEANING - FY 2016-17**SUPERVISORIAL DISTRICT 3**

ROAD NAMES	FEET	MILE POST	NUMBER OF CULVERTS
BRYSON-HESPERIA ROAD	38	1.39	1
BRYSON-HESPERIA ROAD	33	1.49	1
BRYSON-HESPERIA ROAD	40	1.51	1
BRYSON-HESPERIA ROAD	34	1.61	1
BRYSON-HESPERIA ROAD	40	1.63	1
BRYSON-HESPERIA ROAD	29	1.73	1
NACIMIENTO FERGUSON ROAD	40	0.05	1
NACIMIENTO FERGUSON ROAD	40	0.35	1
NACIMIENTO FERGUSON ROAD	70	0.58	1
NACIMIENTO FERGUSON ROAD	40	0.73	1
NACIMIENTO FERGUSON ROAD	60	1.18	1
NACIMIENTO FERGUSON ROAD	70	1.41	1
NACIMIENTO FERGUSON ROAD	40	1.56	1
NACIMIENTO FERGUSON ROAD	40	1.66	1
NACIMIENTO FERGUSON ROAD	40	1.76	1
NACIMIENTO FERGUSON ROAD	70	1.9	1
NACIMIENTO FERGUSON ROAD	70	1.9	1
NACIMIENTO FERGUSON ROAD	70	2	1
NACIMIENTO FERGUSON ROAD	50	2.1	1
NACIMIENTO FERGUSON ROAD	30	2.18	1
NACIMIENTO FERGUSON ROAD	50	2.46	1
NACIMIENTO FERGUSON ROAD	60	2.7	1
NACIMIENTO FERGUSON ROAD	60	2.79	1
NACIMIENTO FERGUSON ROAD	60	2.91	1
NACIMIENTO FERGUSON ROAD	60	3.05	1
NACIMIENTO FERGUSON ROAD	60	3.06	1
NACIMIENTO FERGUSON ROAD	50	3.17	1
NACIMIENTO FERGUSON ROAD	50	3.34	1
NACIMIENTO FERGUSON ROAD	60	3.57	1
NACIMIENTO FERGUSON ROAD	80	3.62	1
NACIMIENTO FERGUSON ROAD	70	3.7	1
NACIMIENTO FERGUSON ROAD	60	3.83	1
NACIMIENTO FERGUSON ROAD	33	13.77	1
NACIMIENTO FERGUSON ROAD	30	13.84	1
NACIMIENTO FERGUSON ROAD	40	13.85	1

CULVERT CLEANING - FY 2016-17**SUPERVISORIAL DISTRICT 3**

ROAD NAMES	FEET	MILE POST	NUMBER OF CULVERTS
NACIMIENTO FERGUSSON ROAD	50	14	1
NACIMIENTO FERGUSSON ROAD	30	14.07	1
NACIMIENTO FERGUSSON ROAD	28	14.12	1
NACIMIENTO FERGUSSON ROAD	27	14.27	1
NACIMIENTO FERGUSSON ROAD	30	14.37	1
NACIMIENTO FERGUSSON ROAD	25	14.44	1
NACIMIENTO FERGUSSON ROAD	25	14.5	1
NACIMIENTO FERGUSSON ROAD	35	14.58	1
NACIMIENTO FERGUSSON ROAD	34	14.72	1
NACIMIENTO FERGUSSON ROAD	27	14.85	1
NACIMIENTO FERGUSSON ROAD	21	15	1
NACIMIENTO FERGUSSON ROAD	30	15.09	1
NACIMIENTO FERGUSSON ROAD	30	15.13	1
NACIMIENTO FERGUSSON ROAD	40	15.4	1
NACIMIENTO FERGUSSON ROAD	28	15.43	1
NACIMIENTO FERGUSSON ROAD	30	15.45	1
NACIMIENTO FERGUSSON ROAD	110	15.48	1
NACIMIENTO FERGUSSON ROAD	60	15.56	1
NACIMIENTO FERGUSSON ROAD	50	15.58	1
NACIMIENTO FERGUSSON ROAD	63	15.6	1
NACIMIENTO FERGUSSON ROAD	35	15.83	1
NACIMIENTO FERGUSSON ROAD	30	15.98	1
NACIMIENTO LAKE DRIVE	60	0.01	1
NACIMIENTO LAKE DRIVE	60	0.01	1
NACIMIENTO LAKE DRIVE	60	0.09	1
NACIMIENTO LAKE DRIVE	60	0.25	1
NACIMIENTO LAKE DRIVE	60	0.5	1
NACIMIENTO LAKE DRIVE	50	0.56	1
NACIMIENTO LAKE DRIVE	46	0.66	1
NACIMIENTO LAKE DRIVE	100	0.8	1
NACIMIENTO LAKE DRIVE	40	0.84	1
NACIMIENTO LAKE DRIVE	40	1.11	1
NACIMIENTO LAKE DRIVE	40	1.45	1
NACIMIENTO LAKE DRIVE	30	1.83	1
NACIMIENTO LAKE DRIVE	30	1.91	1

CULVERT CLEANING - FY 2016-17**SUPERVISORIAL DISTRICT 3**

ROAD NAMES	FEET	MILE POST	NUMBER OF CULVERTS
NACIMIENTO LAKE DRIVE	30	2.01	1
NACIMIENTO LAKE DRIVE	40	2.04	1
NACIMIENTO LAKE DRIVE	50	2.09	1
NACIMIENTO LAKE DRIVE	67	2.92	1
NACIMIENTO LAKE DRIVE	52	3.04	1
NACIMIENTO LAKE DRIVE	65	3.49	1
NACIMIENTO LAKE DRIVE	37	3.6	1
NACIMIENTO LAKE DRIVE	37	4.01	1
INDIAN VALLEY ROAD	60	0.1	1
INDIAN VALLEY ROAD	41	0.4	1
INDIAN VALLEY ROAD	40	0.5	1
INDIAN VALLEY ROAD	40	0.6	1
INDIAN VALLEY ROAD	40	0.7	1
INDIAN VALLEY ROAD	50	0.8	1
INDIAN VALLEY ROAD	60	0.9	1
INDIAN VALLEY ROAD	67	1	1
INDIAN VALLEY ROAD	45	1.3	1
INDIAN VALLEY ROAD	60	1.7	1
INDIAN VALLEY ROAD	40	1.8	1
INDIAN VALLEY ROAD	75	2.3	1
INDIAN VALLEY ROAD	31	2.8	1
INDIAN VALLEY ROAD	60	3	1
INDIAN VALLEY ROAD	45	3.3	1
INDIAN VALLEY ROAD	40	3.4	1
INDIAN VALLEY ROAD	47	3.9	1
INDIAN VALLEY ROAD	50	4.5	1
INDIAN VALLEY ROAD	81	4.8	1
INDIAN VALLEY ROAD	50	5	1
INDIAN VALLEY ROAD	41	5.3	1
LOCKWOOD SAN ARDO RD	61	2.3	1
LOCKWOOD SAN ARDO RD	34	4.04	1
LOCKWOOD SAN ARDO RD	38	4.34	1
LOCKWOOD SAN ARDO RD	32	4.65	1
PLASKETT RIDGE ROAD	20	0.26	1
TURKEY FLAT ROAD	25	1.35	1

CULVERT CLEANING - FY 2016-17**SUPERVISORIAL DISTRICT 3**

ROAD NAMES	FEET	MILE POST	NUMBER OF CULVERTS
TURKEY FLAT ROAD	40	0.2	1
TURKEY FLAT ROAD	30	0.3	1
TURKEY FLAT ROAD	30	0.5	1
TURKEY FLAT ROAD	30	0.8	1
TURKEY FLAT ROAD	25	1	1
TURKEY FLAT ROAD	28	1.1	1
TURKEY FLAT ROAD	25	1.2	1
TURKEY FLAT ROAD	25	1.4	1
TURKEY FLAT ROAD	25	1.8	1
TURKEY FLAT ROAD	50	2.1	1
TOTAL	19508		398

DRAINAGE DITCH CLEANING - FY 2016-17**SUPERVISORIAL DISTRICT 3**

ROAD NAMES	DISTANCE BEHIND PIPE INVERT (LF)	MILE POST LOCATION	DISTANCE BEYOND PIPE OUTFALL (LF)
HARTNELL ROAD	20	0.19	20
OLD STAGE ROAD	20	10.27	20
OLD STAGE ROAD	20	16.98	20
POTTER ROAD	20	1.50	20
POTTER ROAD	20	1.90	20
ROSEHART WAY	20	0.10	20
ROSEHART WAY	20	0.15	20
ARROYO SECO ROAD	20	0.07	20
ARROYO SECO ROAD	20	1.00	20
ARROYO SECO ROAD	20	1.40	20
ARROYO SECO ROAD	20	1.90	20
ARROYO SECO ROAD	20	2.00	20
ARROYO SECO ROAD	20	2.20	20
ARROYO SECO ROAD	20	2.60	20
ARROYO SECO ROAD	20	2.70	20
ARROYO SECO ROAD	20	3.01	20
ARROYO SECO ROAD	20	3.50	20
ARROYO SECO ROAD	20	3.70	20
ARROYO SECO ROAD	20	3.80	20
ARROYO SECO ROAD	20	4.10	20
ARROYO SECO ROAD	20	4.30	20
ARROYO SECO ROAD	20	5.60	20
CAMPHORA - GLORIA ROAD	20	0.01	20
CAMPHORA - GLORIA ROAD	20	1.58	20
CAMPHORA - GLORIA ROAD	20	1.38	20
CAMPHORA - GLORIA ROAD	20	2.30	20
CAMPHORA - GLORIA ROAD	20	4.85	20
CAMPHORA - GLORIA ROAD	20	5.28	20
CAMPHORA ROAD	20	0.04	20
CAMPHORA ROAD	20	0.05	20
CAMPHORA ROAD	20	1.70	20
CENTRAL AVENUE SOUTH	20	0.02	20
CENTRAL AVENUE SOUTH	20	0.95	20
CHUALAR ROAD	20	0.02	20
CLARK ROAD	20	0.01	20

DRAINAGE DITCH CLEANING - FY 2016-17**SUPERVISORIAL DISTRICT 3**

ROAD NAMES	DISTANCE BEHIND PIPE INVERT (LF)	MILE POST LOCATION	DISTANCE BEYOND PIPE OUTFALL (LF)
CLARK ROAD	20	0.50	20
CLARK ROAD	20	0.85	20
COLONY ROAD	20	0.38	20
COLONY ROAD	20	0.43	20
COLONY ROAD	20	0.44	20
FAIRVIEW ROAD	20	0.19	20
FAIRVIEW ROAD	20	0.45	20
FAIRVIEW ROAD	20	0.60	20
FOOTHILL ROAD	20	1.09	20
FOOTHILL ROAD	20	1.52	20
FOOTHILL ROAD	20	2.04	20
FOOTHILL ROAD	20	2.65	20
FOOTHILL ROAD	20	3.44	20
FORT ROMIE ROAD	20	0.10	20
FORT ROMIE ROAD	20	1.00	20
FORT ROMIE ROAD	20	2.80	20
GLORIA ROAD	20	1.86	20
GLORIA ROAD	20	2.60	20
GLORIA ROAD	20	3.20	20
GLORIA ROAD	20	3.65	20
GLORIA ROAD	20	3.70	20
GLORIA ROAD	20	3.85	20
GLORIA ROAD	20	5.06	20
GLORIA ROAD	20	5.26	20
GLORIA ROAD	20	5.47	20
GLORIA ROAD	20	5.60	20
GLORIA ROAD	20	5.90	20
GLORIA ROAD	20	6.01	20
GLORIA ROAD	20	6.21	20
GLORIA ROAD	20	6.51	20
GLORIA ROAD	20	6.56	20
GLORIA ROAD	20	6.66	20
GLORIA ROAD	20	6.83	20
GLORIA ROAD	20	7.00	20
GLORIA ROAD	20	7.38	20

DRAINAGE DITCH CLEANING - FY 2016-17**SUPERVISORIAL DISTRICT 3**

ROAD NAMES	DISTANCE BEHIND PIPE INVERT (LF)	MILE POST LOCATION	DISTANCE BEYOND PIPE OUTFALL (LF)
GLORIA ROAD	20	7.50	20
GLORIA ROAD	20	7.60	20
GLORIA ROAD	20	7.76	20
GLORIA ROAD	20	7.97	20
GLORIA ROAD	20	8.06	20
GLORIA ROAD	20	8.19	20
GLORIA ROAD	20	8.38	20
GLORIA ROAD	20	8.46	20
GLORIA ROAD	20	8.49	20
GLORIA ROAD	20	8.72	20
GLORIA ROAD	20	8.85	20
HOBSON AVE.	20	1.61	20
JOLON ROAD	20	30.25	20
JOLON ROAD	20	30.58	20
JOLON ROAD	20	30.90	20
JOLON ROAD	20	31.03	20
JOLON ROAD	20	31.08	20
JOLON ROAD	20	39.20	20
JOLON ROAD	20	39.20	20
JOLON ROAD	20	39.27	20
JOLON ROAD	20	39.32	20
LAGOMARSINO AVENUE	20	0.50	20
LEWIS CREEK ROAD	20	3.10	20
LONOAK ROAD	20	1.00	20
LONOAK ROAD	20	4.50	20
LONOAK ROAD	20	5.50	20
LONOAK ROAD	20	7.10	20
LONOAK ROAD	20	7.43	20
LONOAK ROAD	20	7.75	20
LONOAK ROAD	20	8.00	20
LONOAK ROAD	20	8.30	20
LONOAK ROAD	20	8.60	20
LOS COCHES ROAD	20	0.09	20
LOS COCHES ROAD	20	2.60	20
LOS COCHES ROAD	20	2.95	20

DRAINAGE DITCH CLEANING - FY 2016-17**SUPERVISORIAL DISTRICT 3**

ROAD NAMES	DISTANCE BEHIND PIPE INVERT (LF)	MILE POST LOCATION	DISTANCE BEYOND PIPE OUTFALL (LF)
MC COY ROAD	20	0.50	20
MC COY ROAD	20	0.90	20
METZ ROAD	20	4.00	20
METZ ROAD	20	4.30	20
METZ ROAD	20	4.50	20
METZ ROAD	20	4.80	20
METZ ROAD	20	5.00	20
METZ ROAD	20	5.20	20
METZ ROAD	20	5.40	20
METZ ROAD	20	5.60	20
METZ ROAD	20	6.10	20
METZ ROAD	20	6.20	20
METZ ROAD	20	6.70	20
METZ ROAD	20	7.20	20
METZ ROAD	20	7.30	20
METZ ROAD	20	7.60	20
METZ ROAD	20	7.70	20
METZ ROAD	20	8.00	20
METZ ROAD	20	8.10	20
METZ ROAD	20	8.20	20
METZ ROAD	20	8.40	20
METZ ROAD	20	8.57	20
METZ ROAD	20	8.60	20
METZ ROAD	20	8.80	20
METZ ROAD	20	8.90	20
METZ ROAD	20	9.20	20
METZ ROAD	20	9.40	20
METZ ROAD	20	9.60	20
METZ ROAD	20	9.60	20
METZ ROAD	20	9.75	20
METZ ROAD	20	10.00	20
METZ ROAD	20	10.30	20
METZ ROAD	20	10.50	20
METZ ROAD	20	11.00	20
OASIS ROAD	20	0.04	20

DRAINAGE DITCH CLEANING - FY 2016-17**SUPERVISORIAL DISTRICT 3**

ROAD NAMES	DISTANCE BEHIND PIPE INVERT (LF)	MILE POST LOCATION	DISTANCE BEYOND PIPE OUTFALL (LF)
OASIS ROAD	20	0.54	20
OASIS ROAD	20	1.36	20
OASIS ROAD	20	3.31	20
OASIS ROAD	20	4.94	20
OASIS ROAD	20	5.87	20
OASIS ROAD	20	6.12	20
OASIS ROAD	20	6.24	20
OASIS ROAD	20	6.96	20
OASIS ROAD	20	7.75	20
OASIS ROAD	20	7.86	20
OASIS ROAD	20	8.10	20
OASIS ROAD	20	8.19	20
OASIS ROAD	20	8.32	20
OASIS ROAD	20	8.85	20
OASIS ROAD	20	9.01	20
OASIS ROAD	20	9.21	20
OASIS ROAD	20	9.26	20
OLD STAGE ROAD	20	0.00	20
OLD STAGE ROAD	20	0.01	20
OLD STAGE ROAD	20	0.08	20
OLD STAGE ROAD	20	0.39	20
OLD STAGE ROAD	20	1.41	20
OLD STAGE ROAD	20	1.62	20
OLD STAGE ROAD	20	1.95	20
OLD STAGE ROAD	20	2.03	20
OLD STAGE ROAD	20	2.20	20
OLD STAGE ROAD	20	2.41	20
OLD STAGE ROAD	20	2.59	20
OLD STAGE ROAD	20	2.65	20
OLD STAGE ROAD	20	2.80	20
OLD STAGE ROAD	20	2.88	20
OLD STAGE ROAD	20	2.90	20
OLD STAGE ROAD	20	3.09	20
OLD STAGE ROAD	20	3.25	20
OLD STAGE ROAD	20	3.54	20

DRAINAGE DITCH CLEANING - FY 2016-17**SUPERVISORIAL DISTRICT 3**

ROAD NAMES	DISTANCE BEHIND PIPE INVERT (LF)	MILE POST LOCATION	DISTANCE BEYOND PIPE OUTFALL (LF)
OLD STAGE ROAD	20	3.94	20
PARAISO SPRINGS ROAD	20	0.01	20
PARAISO SPRINGS ROAD	20	0.02	20
PARAISO SPRINGS ROAD	20	0.03	20
PARAISO SPRINGS ROAD	20	0.07	20
PARAISO SPRINGS ROAD	20	3.10	20
PARAISO SPRINGS ROAD	20	3.80	20
PARAISO SPRINGS ROAD	20	3.90	20
PARAISO SPRINGS ROAD	20	4.30	20
PARAISO SPRINGS ROAD	20	5.67	20
PINE CANYON ROAD	20	2.30	20
PINE CANYON ROAD	20	2.30	20
PINE CANYON ROAD	20	2.55	20
PINE CANYON ROAD	20	2.65	20
PINE CANYON ROAD	20	2.95	20
PINE CANYON ROAD	20	3.45	20
PINE CANYON ROAD	20	5.05	20
PINE CANYON ROAD	20	5.42	20
PINE CANYON ROAD	20	5.72	20
PINE CANYON ROAD	20	7.85	20
PINE CANYON ROAD	20	8.01	20
PINE CANYON ROAD	20	8.15	20
PINE CANYON ROAD	20	8.45	20
RAMUS ROAD	20	0.08	20
RAMUS ROAD	20	1.25	20
RELIZ CANYON ROAD	20	0.00	20
RELIZ CANYON ROAD	20	0.01	20
RELIZ CANYON ROAD	20	0.02	20
RELIZ CANYON ROAD	20	0.05	20
RELIZ CANYON ROAD	20	0.07	20
RELIZ CANYON ROAD	20	0.09	20
RELIZ CANYON ROAD	20	1.20	20
RELIZ CANYON ROAD	20	1.60	20
RELIZ CANYON ROAD	20	1.90	20
RELIZ CANYON ROAD	20	2.10	20

DRAINAGE DITCH CLEANING - FY 2016-17**SUPERVISORIAL DISTRICT 3**

ROAD NAMES	DISTANCE BEHIND PIPE INVERT (LF)	MILE POST LOCATION	DISTANCE BEYOND PIPE OUTFALL (LF)
RELIZ CANYON ROAD	20	2.30	20
RELIZ CANYON ROAD	20	2.60	20
RELIZ CANYON ROAD	20	2.80	20
RELIZ CANYON ROAD	20	2.90	20
RIVER ROAD	20	17.49	20
RIVER ROAD	20	17.63	20
RIVER ROAD	20	17.65	20
RIVER ROAD	20	17.72	20
RIVER ROAD	20	17.74	20
RIVER ROAD	20	17.90	20
RIVER ROAD	20	18.10	20
RIVER ROAD	20	18.30	20
RIVER ROAD	20	18.40	20
RIVER ROAD	20	19.00	20
RIVER ROAD	20	19.00	20
RIVER ROAD	20	19.30	20
SAN LUCAS ROAD	20	0.01	20
SAN LUCAS ROAD	20	0.18	20
SAN LUCAS ROAD	20	0.40	20
SAN LUCAS ROAD	20	1.50	20
SAN LUCAS ROAD	20	1.55	20
SAN LUCAS ROAD	20	1.90	20
SAN LUCAS ROAD	20	2.47	20
SAN VICENTE ROAD	20	0.00	20
SAN VICENTE ROAD	20	0.84	20
SAN VICENTE ROAD	20	0.90	20
SAN VICENTE ROAD	20	1.00	20
SAN VICENTE ROAD	20	1.20	20
SAN VICENTE ROAD	20	2.10	20
SILLIMAN ROAD	20	0.15	20
SILLIMAN ROAD	20	0.80	20
SILLIMAN ROAD	20	1.90	20
SILLIMAN ROAD	20	2.05	20
SPRECKELS ROAD	20	0.01	20
SPRECKELS ROAD	20	0.30	20

DRAINAGE DITCH CLEANING - FY 2016-17**SUPERVISORIAL DISTRICT 3**

ROAD NAMES	DISTANCE BEHIND PIPE INVERT (LF)	MILE POST LOCATION	DISTANCE BEYOND PIPE OUTFALL (LF)
SPRECKELS ROAD	20	0.50	20
SPRECKELS ROAD	20	1.20	20
SUSAN LANE	20	0.01	20
SUSAN LANE	20	0.20	20
SUSAN LANE	20	0.40	20
SUSAN LANE	20	0.70	20
SUSAN LANE	20	1.00	20
SUSAN LANE	20	1.01	20
TAVERNETTI ROAD	20	0.00	20
TAVERNETTI ROAD	20	0.10	20
TAVERNETTI ROAD	20	0.20	20
TAVERNETTI ROAD	20	0.40	20
TAVERNETTI ROAD	20	0.65	20
TAVERNETTI ROAD	20	1.40	20
TAVERNETTI ROAD	20	1.67	20
THOMPSON CANYON ROAD	20	0.03	20
THOMPSON CANYON ROAD	20	1.60	20
THORNE ROAD	20	2.40	20
THORNE ROAD	20	3.15	20
UNDERWOOD ROAD	20	0.30	20
BRYSON-HESPERIA ROAD	20	0.06	20
BRYSON-HESPERIA ROAD	20	0.16	20
BRYSON-HESPERIA ROAD	20	0.33	20
BRYSON-HESPERIA ROAD	20	0.44	20
BRYSON-HESPERIA ROAD	20	0.46	20
BRYSON-HESPERIA ROAD	20	0.65	20
BRYSON-HESPERIA ROAD	20	0.74	20
BRYSON-HESPERIA ROAD	20	0.81	20
BRYSON-HESPERIA ROAD	20	0.87	20
BRYSON-HESPERIA ROAD	20	0.93	20
BRYSON-HESPERIA ROAD	20	1.00	20
BRYSON-HESPERIA ROAD	20	1.12	20
BRYSON-HESPERIA ROAD	20	1.18	20
BRYSON-HESPERIA ROAD	20	1.24	20
BRYSON-HESPERIA ROAD	20	1.31	20

DRAINAGE DITCH CLEANING - FY 2016-17**SUPERVISORIAL DISTRICT 3**

ROAD NAMES	DISTANCE BEHIND PIPE INVERT (LF)	MILE POST LOCATION	DISTANCE BEYOND PIPE OUTFALL (LF)
BRYSON-HESPERIA ROAD	20	1.39	20
BRYSON-HESPERIA ROAD	20	1.49	20
BRYSON-HESPERIA ROAD	20	1.51	20
BRYSON-HESPERIA ROAD	20	1.61	20
BRYSON-HESPERIA ROAD	20	1.63	20
BRYSON-HESPERIA ROAD	20	1.73	20
NACIMIENTO FERGUSSON ROAD	20	0.05	20
NACIMIENTO FERGUSSON ROAD	20	0.35	20
NACIMIENTO FERGUSSON ROAD	20	0.58	20
NACIMIENTO FERGUSSON ROAD	20	0.73	20
NACIMIENTO FERGUSSON ROAD	20	1.18	20
NACIMIENTO FERGUSSON ROAD	20	1.41	20
NACIMIENTO FERGUSSON ROAD	20	1.56	20
NACIMIENTO FERGUSSON ROAD	20	1.66	20
NACIMIENTO FERGUSSON ROAD	20	1.76	20
NACIMIENTO FERGUSSON ROAD	20	1.90	20
NACIMIENTO FERGUSSON ROAD	20	1.90	20
NACIMIENTO FERGUSSON ROAD	20	2.00	20
NACIMIENTO FERGUSSON ROAD	20	2.10	20
NACIMIENTO FERGUSSON ROAD	20	2.18	20
NACIMIENTO FERGUSSON ROAD	20	2.46	20
NACIMIENTO FERGUSSON ROAD	20	2.70	20
NACIMIENTO FERGUSSON ROAD	20	2.79	20
NACIMIENTO FERGUSSON ROAD	20	2.91	20
NACIMIENTO FERGUSSON ROAD	20	3.05	20
NACIMIENTO FERGUSSON ROAD	20	3.06	20
NACIMIENTO FERGUSSON ROAD	20	3.17	20
NACIMIENTO FERGUSSON ROAD	20	3.34	20
NACIMIENTO FERGUSSON ROAD	20	3.57	20
NACIMIENTO FERGUSSON ROAD	20	3.62	20
NACIMIENTO FERGUSSON ROAD	20	3.70	20
NACIMIENTO FERGUSSON ROAD	20	3.83	20
NACIMIENTO FERGUSSON ROAD	20	13.77	20
NACIMIENTO FERGUSSON ROAD	20	13.84	20
NACIMIENTO FERGUSSON ROAD	20	13.85	20

DRAINAGE DITCH CLEANING - FY 2016-17**SUPERVISORIAL DISTRICT 3**

ROAD NAMES	DISTANCE BEHIND PIPE INVERT (LF)	MILE POST LOCATION	DISTANCE BEYOND PIPE OUTFALL (LF)
NACIMIENTO FERGUSSON ROAD	20	14.00	20
NACIMIENTO FERGUSSON ROAD	20	14.07	20
NACIMIENTO FERGUSSON ROAD	20	14.12	20
NACIMIENTO FERGUSSON ROAD	20	14.27	20
NACIMIENTO FERGUSSON ROAD	20	14.37	20
NACIMIENTO FERGUSSON ROAD	20	14.44	20
NACIMIENTO FERGUSSON ROAD	20	14.50	20
NACIMIENTO FERGUSSON ROAD	20	14.58	20
NACIMIENTO FERGUSSON ROAD	20	14.72	20
NACIMIENTO FERGUSSON ROAD	20	14.85	20
NACIMIENTO FERGUSSON ROAD	20	15.00	20
NACIMIENTO FERGUSSON ROAD	20	15.09	20
NACIMIENTO FERGUSSON ROAD	20	15.13	20
NACIMIENTO FERGUSSON ROAD	20	15.40	20
NACIMIENTO FERGUSSON ROAD	20	15.43	20
NACIMIENTO FERGUSSON ROAD	20	15.45	20
NACIMIENTO FERGUSSON ROAD	20	15.48	20
NACIMIENTO FERGUSSON ROAD	20	15.56	20
NACIMIENTO FERGUSSON ROAD	20	15.58	20
NACIMIENTO FERGUSSON ROAD	20	15.60	20
NACIMIENTO FERGUSSON ROAD	20	15.83	20
NACIMIENTO FERGUSSON ROAD	20	15.98	20
NACIMIENTO LAKE DRIVE	20	0.01	20
NACIMIENTO LAKE DRIVE	20	0.01	20
NACIMIENTO LAKE DRIVE	20	0.09	20
NACIMIENTO LAKE DRIVE	20	0.25	20
NACIMIENTO LAKE DRIVE	20	0.50	20
NACIMIENTO LAKE DRIVE	20	0.56	20
NACIMIENTO LAKE DRIVE	20	0.66	20
NACIMIENTO LAKE DRIVE	20	0.80	20
NACIMIENTO LAKE DRIVE	20	0.84	20
NACIMIENTO LAKE DRIVE	20	1.11	20
NACIMIENTO LAKE DRIVE	20	1.45	20
NACIMIENTO LAKE DRIVE	20	1.83	20
NACIMIENTO LAKE DRIVE	20	1.91	20

DRAINAGE DITCH CLEANING - FY 2016-17**SUPERVISORIAL DISTRICT 3**

ROAD NAMES	DISTANCE BEHIND PIPE INVERT (LF)	MILE POST LOCATION	DISTANCE BEYOND PIPE OUTFALL (LF)
NACIMIENTO LAKE DRIVE	20	2.01	20
NACIMIENTO LAKE DRIVE	20	2.04	20
NACIMIENTO LAKE DRIVE	20	2.09	20
NACIMIENTO LAKE DRIVE	20	2.92	20
NACIMIENTO LAKE DRIVE	20	3.04	20
NACIMIENTO LAKE DRIVE	20	3.49	20
NACIMIENTO LAKE DRIVE	20	3.60	20
NACIMIENTO LAKE DRIVE	20	4.01	20
INDIAN VALLEY ROAD	20	0.10	20
INDIAN VALLEY ROAD	20	0.40	20
INDIAN VALLEY ROAD	20	0.50	20
INDIAN VALLEY ROAD	20	0.60	20
INDIAN VALLEY ROAD	20	0.70	20
INDIAN VALLEY ROAD	20	0.80	20
INDIAN VALLEY ROAD	20	0.90	20
INDIAN VALLEY ROAD	20	1.00	20
INDIAN VALLEY ROAD	20	1.30	20
INDIAN VALLEY ROAD	20	1.70	20
INDIAN VALLEY ROAD	20	1.80	20
INDIAN VALLEY ROAD	20	2.30	20
INDIAN VALLEY ROAD	20	2.80	20
INDIAN VALLEY ROAD	20	3.00	20
INDIAN VALLEY ROAD	20	3.30	20
INDIAN VALLEY ROAD	20	3.40	20
INDIAN VALLEY ROAD	20	3.90	20
INDIAN VALLEY ROAD	20	4.50	20
INDIAN VALLEY ROAD	20	4.80	20
INDIAN VALLEY ROAD	20	5.00	20
INDIAN VALLEY ROAD	20	5.30	20
LOCKWOOD SAN ARDO RD	20	2.30	20
LOCKWOOD SAN ARDO RD	20	4.04	20
LOCKWOOD SAN ARDO RD	20	4.34	20
LOCKWOOD SAN ARDO RD	20	4.65	20
PLASKETT RIDGE ROAD	20	0.26	20
TURKEY FLAT ROAD	20	1.35	20

DRAINAGE DITCH CLEANING - FY 2016-17**SUPERVISORIAL DISTRICT 3**

ROAD NAMES	DISTANCE BEHIND PIPE INVERT (LF)	MILE POST LOCATION	DISTANCE BEYOND PIPE OUTFALL (LF)
TURKEY FLAT ROAD	20	0.20	20
TURKEY FLAT ROAD	20	0.30	20
TURKEY FLAT ROAD	20	0.50	20
TURKEY FLAT ROAD	20	0.80	20
TURKEY FLAT ROAD	20	1.00	20
TURKEY FLAT ROAD	20	1.10	20
TURKEY FLAT ROAD	20	1.20	20
TURKEY FLAT ROAD	20	1.40	20
TURKEY FLAT ROAD	20	1.80	20
TURKEY FLAT ROAD	20	2.10	20
TOTAL	7900		7900

MOWING MAINTENANCE - FY 2016-17

SUPERVISORIAL DISTRICT 3

ROAD NAME	FROM	TO	LENGTH MILES
ENCINAL ROAD	0111 OLD STAGE ROAD	END	0.22
HARKINS ROAD + HARRIS ROAD	0133 SPRECKELS BLVD	SAL	1.80
HARRIS ROAD	RAILROAD AVENUE	ABBOTT STREET	1.86
HARRIS ROAD	SPRECKELS BLVD	RAILROAD AVENUE	0.21
HARTNELL ROAD	0130 ALISAL ROAD	STATE HIGHWAY 101	1.67
HARTNELL ROAD EXT.	1140 HARTNELL ROAD	END	0.14
OLD STAGE ROAD	WILLIAMS ROAD	CHUALAR CYN ROAD	13.28
POTTER ROAD	0111 OLD STAGE ROAD	STATE HIGHWAY 101	2.07
ROSEHART WAY	1143 POTTER ROAD	1143 POTTER ROAD	0.39
ZABALA ROAD	0130 ALISAL ROAD	0111 OLD STAGE ROAD	2.06
ARROYO SECO ROAD	0316 ELM AVENUE	0309 CARMEL VALLEY ROAD	7.00
ARROYO SECO ROAD	0316 ELM AVENUE	0310C FT ROMIE ROAD	8.10
ARROYO SECO ROAD	0310B FT ROMIE ROAD	STATE HIGHWAY 101	1.21
ARROYO SECO ROAD	3050A INDIANS ROAD	0309 CARMEL VALLEY ROAD	5.12
BITTERWATER ROAD	KING CITY	SAN BENITO COUNTY	7.29
BRYANT CYN ROAD	SH 146	END	5.33
CAMPHORA GLORIA ROAD	3020 GLORIA ROAD	3051 SILLIMAN	5.59
CARMEL VALLEY ROAD	0209C CARMEL VALLEY ROAD	0306 ARROYO SECO ROAD	11.60
CATTLEMAN ROAD	3068 WILD HORSE ROAD	STATE HIGHWAY 198	5.59
CHUALAR CYN ROAD	0304 OLD STAGE ROAD	END	6.00
CHUALAR ROAD	0317A PAYSON STREET	0304 OLD STAGE ROAD	1.27
ELM AVENUE	0306 ARROYO SECO ROAD	GREENFIELD	4.71
ELM AVENUE	0306A ARROYO SECO ROAD	316 ELM AVENUE	0.20
ELM AVENUE	GREENFIELD CITY LIMITS	METZ ROAD	2.03
FAIRVIEW ROAD	0310 RIVER ROAD	END	1.28
FOOTHILL ROAD	3013	0310 RIVER ROAD	3.85
FORT ROMIE	0310 RIVER ROAD	0306 B ARROYO SECO	3.88
GLORIA ROAD	0318 ALTA STREET	SAN BENITO COUNTY	9.64
GONZALER RIVER ROAD	0310B RIVER ROAD	GONZALES	2.16
IVERSON ROAD	3020 GLORIA ROAD	0304 OLD STAGE ROAD	6.80
JOLON ROAD	SH 101	0405 JOLON ROAD	9.87
KITZMILLER ROAD	0310B FT ROMIE ROAD	END	0.39
LEWIS CREEK ROAD	COUNTY LINE	END	6.10
LIMEKILN ROAD	0310 RIVER ROAD	END	1.25
LONOAK ROAD	STATE HIGHWAY 046	COUNTY LINE	0.10
LONOAK ROAD	COUNTY LINE	KING CITY	9.12
LOS COCHES ROAD	0306A ARROYO SECO ROAD	3032 THORNE ROAD	4.52
METZ ROAD	STATE HIGHWAY 146	0303 METZ ROAD	6.28
METZ ROAD	0301 METZ ROAD	KING CITY	10.36
OASIS ROAD	0404 OASIS ROAD	0315 SAN LUCAS ROAD	0.91
OASIS ROAD	402 LOCKWOOD SAN LUCAS	0313 OASIS ROAD	2.65
OLD STAGE ROAD	0317 CHUALAR ROAD	0318 ALTA ROAD	4.93
PARASIO SPRINGS ROAD	0306A ARROYO SECO ROAD	END	5.67
PINE CYN ROAD	END	305 JOLON ROAD	0.19
PINE CYN ROAD	305 JOLON ROAD	END	9.61
RELIZ CYN ROAD	LOS PADRES NF	END	2.50
RELIZ CYN ROAD	316 ELM AVENUE	LOS PADRES NF	4.26

MOWING MAINTENANCE - FY 2016-17

SUPERVISORIAL DISTRICT 3

ROAD NAME	FROM	TO	LENGTH MILES
RIVER ROAD	0314 CHUALAR RIVER ROAD	0310B FT ROMIE ROAD	14.60
SAN LUCAS ROAD	0305 JOLON ROAD	0313 OASIS ROAD	2.47
SANCHEZ ROAD	0310 RIVER ROAD	END	2.28
SYCAMORE FLAT ROAD	306 ARROYO SECO ROAD	END	0.70
THORNE ROAD	306A ARROYO SECO ROAD	EL CAMINO REAL	3.52
WILD HORSE ROAD	3067 MESA VEROADE ROAD	END	8.86
ALLEY A	3SL03 SAN LUCAS	3SL13 MARY STREET	0.60
ALVARADO ROAD	SH101	END	0.90
ARGYLE ROAD	8319 ARGYLE ROAD	0405 JOLON ROAD	2.73
BERNAROADO ROAD	0401 PARIS VALLEY ROAD	END	1.05
BIG SANDY ROAD	0410 INDIAN VALLEY ROAD	8376	2.41
BRADLEY-LOCKWOOD	0406 JOLON ROAD	0406 JOLON ROAD	4.85
BRADLEY ROAD	4056 STONESIFER	SH101	6.47
BRYSON-HESPERIA	4051 INTERLAKE ROAD	SLO CO	6.19
CATTLEMEN ROAD	SH198	SJ101	11.21
CHOLAME ROAD	0408 VINEYARD CYN ROAD	SLO CO	10.46
COPPERHEAD ROAD	4015 BRYSON HSPR ROAD	END	1.75
CROSS COUNTRY 2 ROAD	4041 RANCHITA CYN ROAD	0408 VINEYARD CYN ROAD	6.55
CROSS ROAD	0406 JOLON ROAD	END	2.96
DEAD MAN'S GULCH	4025 SARGENTS ROAD	END	1.48
DUDLEY ROAD	0401 PARIS VALLEY ROAD	END	0.90
FRUDDEN ROAD	8098	0406 JOLON ROAD	1.03
GILLETT ROAD	0406 JOLON ROAD	4048 LOCKWOOD ROAD	0.50
GRIFFEN ROAD	SH198	CO LINE	0.10
HARE CANYON ROAD	0410 INDIAN VALLEY ROAD	4055 BRADLEY ROAD	6.55
HEINSEN ROAD	8099 HEINSEN ROAD	0406 JOLON ROAD	0.38
HESPERIA ROAD	SLO CO LINE	END	2.73
HESPERIA HALL ROAD	4015 BRYSON HESPERIA ROAD	4015 BRYSON HESPERIA ROAD	0.59
HOG CANYON ROAD	4041 RANCHITA CYN ROAD	SLO CO	1.47
INDIAN VALLEY ROAD	409 HARE CYN ROAD	0411 PEACH TREE ROAD	13.16
INDIAN VALLEY ROAD	SLO CO	409 HARE CYN ROAD	8.75
INTERLAKE ROAD	0406 JOLON ROAD	SLO CO	13.99
JOLON-PLYTO ROAD	0406 JOLON ROAD	8322 JOLON PEYTO ROAD	0.36
JOLON ROAD	0405 JOLON ROAD	SH101	7.95
JOLON ROAD	0406 JOLON ROAD	0305 JOLON ROAD	22.40
LOCKWOOD ROAD	0407 LOCKWOOD JOLON	4012 LOCKWOOD-SAN ARDO ROAD	1.01
LOCKWOOD-JOLON	0406 JOLON ROAD	402 LOCKWOOD-SAN LUCAS ROAD	2.28
LOCKWOOD-JOLON	8321 LOCKWOOD-JOLON ROAD	402 LOCKWOOD-SAN LUCAS ROAD	3.28
LOCKWOOD-SAN ARDO	4048 LOCKWOOD	0401 PARIS VALLEY ROAD	12.00
LOCKWOOD-SAN LUCAS	0407 LOCKWOOD JOLON	SH198	14.18
LOS BURROS ROAD	SH001	8310	7.85
LOS LOBOS ROAD	SH101	END	0.85
LOWES CANYON	4042B CROSS COUNTRY ROAD	SLO CO	2.54
MARTINEZ ROAD	4008 LOCKWOOD JOLON ROAD	4012 LOCKWOOD SAN ARDO ROAD	3.04
MILPITAS ROAD	8312 MILPITAS ROAD	3050A INDIANS ROAD	8.51
MISSION ROAD	8313 SULPHUR SPRINGS	END	0.30
NACIMIENTO FERG	SH001	8317 NACIMIENTO FERSSN ROAD	15.88
NACIMIENTO LAKE DR.	4022 VISTA ROAD	0406 JOLON ROAD	7.00
NEW PLEYTO ROAD	END	0406 JOLON ROAD	1.99
NORTH FORK ROAD	SH198	CO LINE	1.91

MOWING MAINTENANCE - FY 2016-17

SUPERVISORIAL DISTRICT 3

ROAD NAME	FROM	TO	LENGTH MILES
PANCHORICO ROAD	4025 SARGENTS ROAD	END	9.07
PARIS VALLEY ROAD	402 LOCKWOOD SAN LUCAS	SH101	9.06
PARKFIELD-CEMETERY	0403 CHOLAME ROAD	END	0.57
PARKFIELD-COALINGA	0408 VINEYARD CYN ROAD	FRE CO	9.47
PAULSEN ROAD	0407 LOCKWOOD JOLON	END	0.48
PEACH TREE ROAD	0410 INDIAN VALLEY ROAD	SH198	13.75
PINE VALLEY ROAD	SH198	4069 CATTLEMEN ROAD	8.90
PLASKETT RIDGE ROAD	SH001	8601 PLASKETT RIDGE ROAD	1.30
PLEYTO CEMETERY	4051 INTERLAKE ROAD	END	2.31
PORTUGUESE CANYON	4042A CROSS COUNTRY ROAD	8003	3.95
PRIEST VALLEY ROAD	SH198	END	2.77
RANCHITA CANYON	SLO CO	4039 HOG CYN ROAD	3.28
RED HEAD CANYON	4069 CATTLEMEN ROAD	END	2.36
SAN ANTONIO ROAD	4051 INTERLAKE ROAD	FLOOD CONT. BDY	1.71
SAPAQUE ROAD	4015 BRYSON HESPERIA ROAD	END	1.25
SARGENTS ROAD	4SA10 JOLON STREET	END	15.03
SARGENTS ROAD	4055 BRADLEY ROAD	END	2.29
SLACKS CANYON	0408 VINEYARD CYN ROAD	END	8.19
SMITH ROAD	4013 HESPERIA ROAD	END	1.50
STONESIFER ROAD	END	END	0.25
TASSAJARA ROAD	0209 CARMEL VALLEY ROAD	LOS PADRES NF	8.63
TURKEY FLAT ROAD	0403 CHOLAME ROAD	END	4.13
VINEYARD CANYON	SLO CO	0403 CHOLAME ROAD	20.24
VISTA ROAD	412 NACIMIENTO LAKE DR	8809 VISTA ROAD	0.43
WHITE ROAD	0408 VINEYARD CYN ROAD	END	0.73
WUNPOST ROAD	END	END	0.84
		TOTAL	589.07

CHIP SEAL AND PATCH PREP FY 2016-17

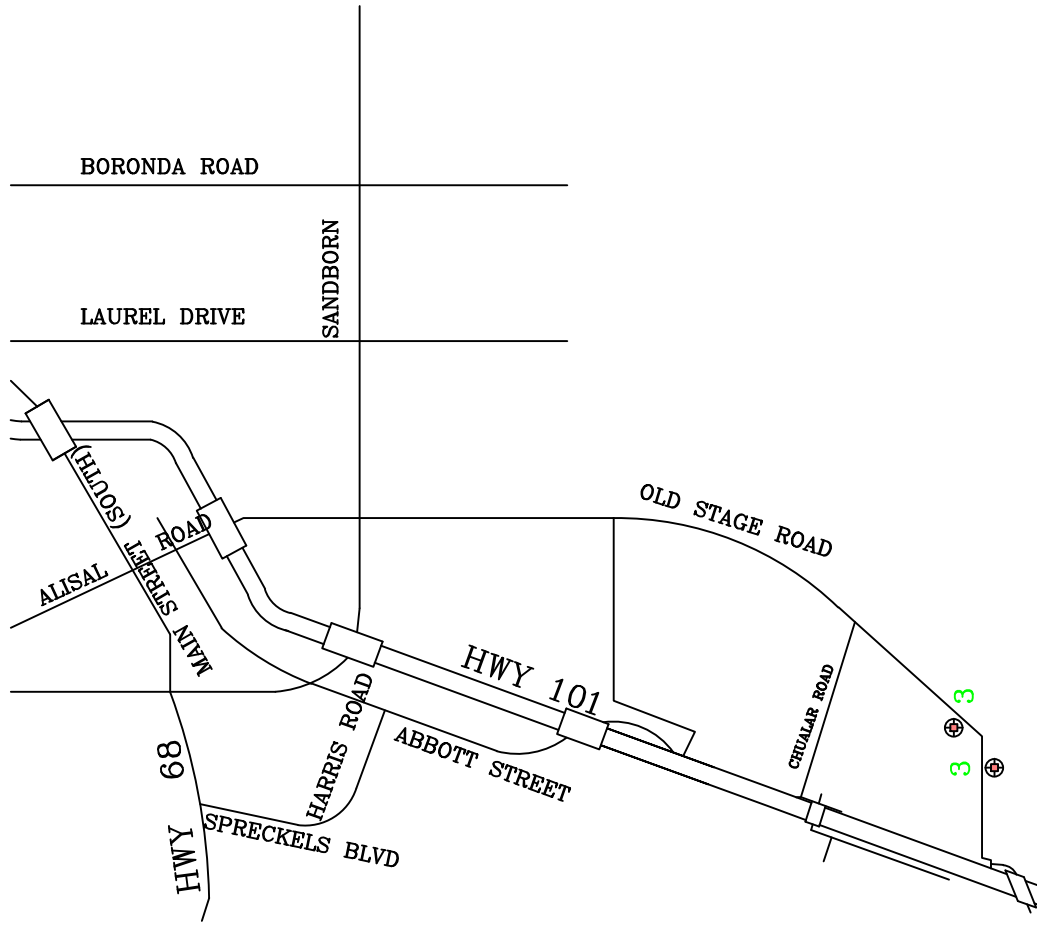
SUPERVISORIAL DISTRICT 3




DESCRIPTION	ROAD NAME	FROM	TO	LENGTH (MILES)	TOTAL
PATCH PREP	JOLON ROAD	HWY 101 (N)	MP 32.0 S. SAN LUCAS	7.4	\$ 70,000
	PINE CANYON ROAD	JOLON ROAD	PINE MEADOW DRIVE	1.35	\$ 20,000
				TOTAL	\$90,000

STREET SWEEPING - FY 2016-17

SUPERVISORIAL DISTRICT 3

FULL NAME	FROM	TO	LENGTH (MI)
ALISAL ROAD	0111 OLD STAGE ROAD	BARDIN ROAD	0.734
FIFTH STREET	SPRECKELS AVENUE	HARKINS ROAD	0.226
FIRST STREET	RAILROAD AVENUE	HATTON AVENUE	0.343
FOURTH STREET	RAILROAD AVENUE	LIANO AVENUE	0.341
HARKINS ROAD	0133 SPRECKELS BOULEVARD	SAL	1.403
HARRIS ROAD	SPRECKELS BOULEVARD	URL .3M E/RAILROAD AVENUE	0.484
HATTON AVENUE	0133 SPRECKELS BOULEVARD	5TH ST	0.298
HUNTER LANE	HARKINS ROAD	STATE HIGHWAY 68	1.551
LLANO AVENUE	1SP02 FIFTH STREET	0133 SPRECKELS BOULEVARD	0.297
NACIONAL AVENUE	NACIONAL COURT	END	0.297
RAILROAD AVENUE	0133 SPRECKELS BOULEVARD	END	0.305
SECOND STREET	RAILROAD AVENUE	LIANO AVENUE	0.342
SPRECKELS BOULEVARD	STATE HIGHWAY 68	SPRECKELS AVENUE	0.344
THIRD STREET	HATTON AVENUE	HARKINS ROAD	0.341
TOTAL			7.31



-  MONTEREY COUNTY SIGNAL
-  FLASHING BEACON
-  RADAR FEEDBACK SIGNS
- 3** DISTRICT 3

CONDENSED SCHEMATIC
 MAP OF MONTEREY COUNTY
 TRAFFIC SIGNAL, FLASHING
 BEACON & RADAR FEEDBACK
 SIGNS.

Supervisory
District 3

DRAWN BY: N.I.L

DATE: 5-12-2015

County Of Monterey	
Public Works—Traffic Engineering	
SIZE	REV
FSCM NO.	DWG NO.
	DWG 1
SCALE	SHEET
NTS	1

CAPITAL PROJECTS "CONSTRUCTION ONLY" - FY 2016-17

SUPERVISORIAL DISTRICT 3

PROJECT (NAME)	FROM	TO	DISTANCE IN MILE	CONSTRUCTION COST
PEACH TREE BRIDGE	PEACH TREE ROAD	PEACH TREE ROAD	70 FEET	\$ 1,262,000
TOTAL				\$ 1,262,000

JOB ORDER CONTRACT "MAINTENANCE ONLY" - FY 2016-17**SUPERVISORIAL DISTRICT 3**

PROJECT (NAME)	FROM (MILE POST)	TO (MILE POST)	CONSTRUCTION COST
JOLON ROAD	0.00	0.33	\$ 700,000
		TOTAL	\$ 700,000

SUPERVISORIAL DISTRICT FOUR (4)

BUDGET CHART AND ALLOTTED DOLLARS

ANNUAL ROAD MAINTENANCE PLAN

MAINTENANCE ACTIVITIES	BUDGET FY 2016-17
Guardrails	\$10,000
Bridge Maintenance	\$193,000
Striping/Marking/Signs	\$10,000
Shoulder Grading	\$24,500
Dirt Road Grading	\$0
Culvert Cleaning	\$6,500
Drainage	\$7,000
Mowing	\$25,500
Pothole Repair (50 Tons)	\$46,200
Chip Seal/Patch Prep	\$10,000
Litter Abatement	\$10,000
Street Sweeping	\$5,700
Request for Services	\$80,000
Emergencies	\$50,000
Traffic Signals/Flashing Beacons/Speed Radar Signs	\$21,000
TOTAL MAINTENANCE	\$499,400
CONSTRUCTION PROJECTS	BUDGET FY 2016-17
Capital Projects	\$0
Job Order Contract (Inter-Garrison Road)	\$400,000
Striping/Markings (RSTP Funding)	\$0
TOTAL CONSTRUCTION	\$400,000
TOTAL	\$899,400

BRIDGE MAINTENANCE FOR SUPERVISORIAL DISTRICT 4 - FY 2016-17

BRIDGE NAME	FEATURES INTERSECTION	LOCATION	WEEDING	REMOVE VEGETATION	CLEAN BRIDGE DECK	GRAFFITI REMOVAL	SWEEP BRIDGE DECK	PAINT AND REPAIR GUARDRAIL	PATCH DECK	REPAIR CONCRETE	REPAIR EXPANSION JOINTS	STRUCTURAL REPAIR
BLANCO ROAD BRIDGE	SALINAS RIVER	1.0 MI. NORTHEAST OF RESERVATION ROAD	1	1	1	1	1				1	
DAVIS ROAD BRIDGE	SALINAS RIVER	0.4 MI. EAST OF RESERVATION ROAD	1		1	1		1				

SHOULDER GRADING MAINTENANCE - FY 2016-17**SUPERVISORIAL DISTRICT 4**

ROAD NAME	FROM	TO	LENGTH MILES
BLANCO ROAD	0202 BLANCO ROAD	0126 DAVIS ROAD	3.640
RESERVATION ROAD	MARINA	SH068	5.610
ARMSTRONG ROAD	0125 BLANCO ROAD	1130 MCFADDEN ROAD	0.920
COOPER ROAD	0101 NASHUA ROAD	0125 BLANCO ROAD	1.570
		TOTAL	11.74

CULVERT CLEANING -FY 2016-17**SUPERVISORIAL DISTRICT 4**

ROAD NAMES	FEET	MILE POST	NUMBER OF CULVERTS
BLANCO ROAD	139	0.01	1
BLANCO ROAD	144	0.19	1
BLANCO ROAD	53	0.70	1
BLANCO ROAD	65	2.80	1
BLANCO ROAD	120	7.00	1
HARRIS ROAD	60	0.51	1
HARRIS ROAD	63	2.25	1
TOTAL	644		7

DRAINAGE DITCH CLEANING -FY 2016-17

SUPERVISORIAL DISTRICT 4

ROAD NAMES	DISTANCE BEHIND PIPE INVERT (LF)	MILE POST LOCATION	DISTANCE BEYOND PIPE OUTFALL (LF)
BLANCO ROAD	20	0.01	20
BLANCO ROAD	20	0.19	20
BLANCO ROAD	20	0.70	20
BLANCO ROAD	20	2.80	20
BLANCO ROAD	20	7.00	20
HARRIS ROAD	20	0.51	20
HARRIS ROAD	20	2.25	20
TOTAL	140		140

MOWING MAINTENANCE - FY 2016-17

SUPERVISORIAL DISTRICT 4

ROAD NAME	FROM	TO	LENGTH MILES
BLANCO ROAD	0202 BLANCO ROAD	0126 DAVIS ROAD	3.64
BLANCO ROAD	0126 DAVIS ROAD	SAL	0.74
BLANCO ROAD	0206 RESERVATION ROAD	0125 BLANCO ROAD	1.00
DAVIS ROAD	URBAN LIMIT	0203 DAVIS ROAD	1.66
EAST BLANCO ROAD	SAL	SH068	1.07
EIGHTH AVENUE	DURHAM ROAD	GIGLING ROAD	0.17
RESERVATION ROAD	MRNA	SH068	5.61
DURHAM ROAD	SEVENTH AVENUE	EIGHTH AVENUE	0.15
PANZIERA ROAD	0206 RESERVATION ROAD	END	0.66
INTER-GARRISON ROAD	ABRAMS DR	NORTH CAMP STREET	1.34
SEVENTH AVENUE	DURHAM ROAD	GIGLING ROAD	0.16
TOTAL			16.20

CHIP SEAL AND PATCH PREP - FY 2016-17

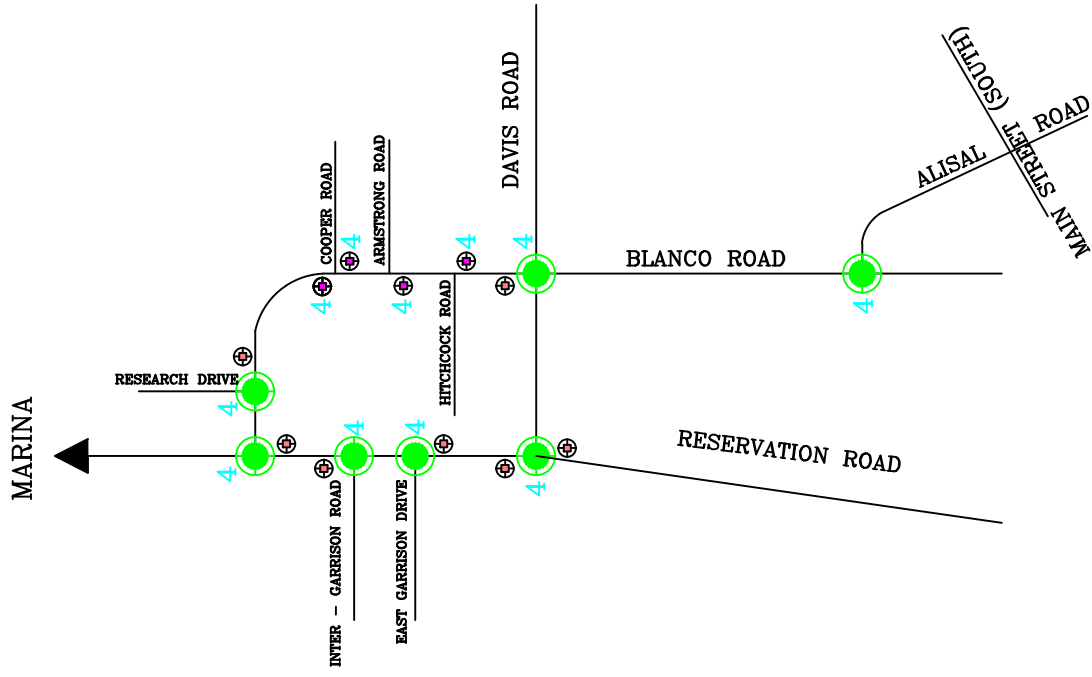
SUPERVISORIAL DISTRICT 4





DESCRIPTION	ROAD NAME	FROM	TO	LENGTH (MILES)	TOTAL
PATCH PREP	DAVIS ROAD	RESERVATION ROAD	BLANCO ROAD	2.1	\$ 10,000
				TOTAL	\$ 10,000

STREET SWEEPING -FY 2016-17

SUPERVISORIAL DISTRICT 4

FULL NAME	FROM	TO	LENGTH (Mi)
BLANCO ROAD	DAVIS ROAD	S MAIN STREET	1.86
DAVIS ROAD	BLANCO ROAD	ROSSI STREET	1.95
DEL MONTE BOULEVARD	RESERVATION AVENUE	CARMEL AVENUE	0.21
HITCHCOCK ROAD	DAVIS ROAD	STATE HIGHWAY 68	1.82
OLD CEMETERY ROAD	STATE HIGHWAY 183	END	0.07
7TH AVENUE	GIGLING ROAD	COLONEL DURHAM STREET	0.16
BLANCO ROAD	DAVIS ROAD	ALISAL STREET	0.34
CHAPEL HILL ROAD	CHAPEL HILL ROAD	END	0.02
DURHAM ROAD			0.15
EIGHTH AVENUE			0.18
FREMONT STREET	ORD AVENUE	FREMONT STREET	0.03
INTER-GARRISON ROAD	SECOND AVENUE	EIGHTH AVENUE	1.38
MCCLELLAN CIRCLE	INTER-GARRISON ROAD	INTER-GARRISON ROAD	0.59
ORD AVENUE	ORD AVENUE	RESERVATION ROAD	0.15
PANZIERA ROAD	RESERVATION AVENUE	PANZIERA ROAD	0.67
RESERVATION ROAD	STATE HIGHWAY 68	BLANCO ROAD	5.29
SHERMAN STREET	SHERMAN STREET	ORD AVENUE	0.15
STONEHENGE LANE			0.04
TOTAL			15.05



-  MONTEREY COUNTY SIGNAL
-  FLASHING BEACON
-  RADAR FEEDBACK SIGNS
-  DISTRICT 4

CONDENSED SCHEMATIC
 MAP OF MONTEREY COUNTY
 TRAFFIC SIGNAL, FLASHING
 BEACON & RADAR FEEDBACK
 SIGNS.

Supervisory
 District 4

DRAWN BY: N.L

DATE: 5-12-2015

County Of Monterey

Public Works—Traffic Engineering

SIZE	FSCM NO.	DWG NO.	REV
		DWG 1	
SCALE	NTS		SHEET 1

JOB ORDER CONTRACT "MAINTENANCE ONLY" - FY 2016-17**SUPERVISORIAL DISTRICT 4**

PROJECT (NAME)	FROM (MILE POST)	TO (MILE POST)	CONSTRUCTION COST
INTER-GARRISON ROAD	2.82	3.52	\$ 400,000
		TOTAL	\$ 400,000

SUPERVISORIAL DISTRICT FIVE (5)

BUDGET CHART AND ALLOTTED DOLLARS

ANNUAL ROAD MAINTENANCE PLAN

MAINTENANCE ACTIVITIES	BUDGET FY 2016-17
Guardrails	\$80,000
Bridge Maintenance	\$423,000
Striping/Marking/Signs	\$55,000
Shoulder Grading	\$87,900
Dirt Road Grading	\$33,800
Culverts	\$49,700
Drainage	\$39,000
Mowing	\$536,000
Pothole Repair (450 Tons)	\$352,500
Chip Seal/Patch Prep	\$400,000
Litter Abatement	\$45,000
Street Sweeping	\$55,800
Carmel Lagoon	\$175,000
Old Coast Road	\$350,000
Request for Services	\$425,000
Emergencies	\$195,000
Traffic Signals/Flashing Beacons/Speed Radar Signs	\$18,000
TOTAL MAINTENANCE	\$3,320,700

CONSTRUCTION PROJECTS	BUDGET FY 2016-17
Capital Projects (Hwy 1 Climbing Lane Between. CVR & Rio Rd)	\$2,980,600
Job Order Contract (River Rd/Country Club/Carpenter St.) *	\$380,000
Striping/Markings (RSTP Funding)	\$0
TOTAL CONSTRUCTION	\$3,360,600

TOTAL **\$6,681,300**

* SEE JOB ORDER CONTRACTING SECTION IN THE EXECUTIVE SUMMARY

BRIDGE MAINTENANCE FOR SUPERVISORIAL DISTRICT 5 - FY 2016-17

BRIDGE NAME	FEATURES INTERSECTION	LOCATION	WEEDING	REMOVE VEGETATION	CLEAN BRIDGE DECK	GRAFFITI REMOVAL	SWEEP BRIDGE DECK	PAINT AND REPAIR GUARDRAIL	PATCH DECK	REPAIR CONCRETE	REPAIR EXPANSION JOINTS	STRUCTURAL REPAIR
TORO HILLS AVENUE BRIDGE	TORO CREEK	TORO HILLS AVENUE	1			1						
SAN BENANCIO ROAD BRIDGE	TORO CREEK	0.05 MI. SOUTH OF STATE HIGHWAY 68	1	1	1	1						
CORRAL DE TIERRA ROAD BRIDGE	WATSON CREEK	1.6 MI. SOUTH OF STATE HIGHWAY 68	1		1	1			1			
ROBLEY ROAD BRIDGE	WATSON CREEK	WEST OF CORRAL DE TIERRA ROAD	1	1								
CALERA CANYON ROAD BRIDGE	WATSON CREEK	CALERA CANYON ROAD	1	1								
CHUALAR RIVER ROAD BRIDGE	SALINAS RIVER	2.0 MI. WEST OF STATE HIGHWAY 101	1	1	1	1	1					
RIVER ROAD BRIDGE	DRAINAGE CANAL	RIVER ROAD	1									
NORTH GREENFIELD OVERCROSSING	STATE HIGHWAY 101	0.5 MI. NORTH OF GREENFIELD CITY LIMIT	1		1							
SOUTH GREENFIELD OVERCROSSING	STATE HIGHWAY 101	EL CAMINO GREENFIELD, OVER STATE HIGHWAY 101	1		1							
LONOAK ROAD BRIDGE	LEWIS CREEK	SAN BENITO COUNTY LINE										
LONOAK ROAD BRIDGE	SAN LORENZO CREEK	SAN BENITO COUNTY LINE			1						1	
NACIMIENTO-FERGUSON ROAD BRIDGE	NACIMIENTO CREEK	14.9 MI. NORTHWEST OF MISSION ROAD	1	1	1	1						
EAST GARRISON OVERCROSSING	STATE HIGHWAY 101	EL CAMINO REAL - BRADLEY ROAD AT CAMP ROBERTS	1		1		1					
VALLEY GREENS DRIVE BRIDGE	CARMEL RIVER	0.6 MI. SOUTH OF CARMEL VALLEY ROAD										
SCHULTE ROAD BRIDGE	CARMEL RIVER	0.3 MI. SOUTH OF CARMEL VALLEY ROAD			1							
ROBINSON CYN ROAD UNDERCROSSING	CARMEL VALLEY ROAD	AT CARMEL VALLEY ROAD			1	1						
ROBINSON CANYON ROAD BRIDGE	CARMEL RIVER	0.1 MI. SOUTH OF CARMEL VALLEY ROAD			1	1						
ROBINSON CANYON ROAD BRIDGE	POTRERO CREEK	0.5 MI. SOUTH OF CARMEL VALLEY ROAD		1		1						
ROBINSON CANYON ROAD BRIDGE	ROBINSON CANYON RIVER	0.9 MI. SOUTH OF CARMEL VALLEY ROAD			1							

BRIDGE MAINTENANCE FOR SUPERVISORIAL DISTRICT 5 - FY 2016-17

BRIDGE NAME	FEATURES INTERSECTION	LOCATION	WEEDING	REMOVE VEGETATION	CLEAN BRIDGE DECK	GRAFFITI REMOVAL	SWEEP BRIDGE DECK	PAINT AND REPAIR GUARDRAIL	PATCH DECK	REPAIR CONCRETE	REPAIR EXPANSION JOINTS	STRUCTURAL REPAIR
GARZAS ROAD BRIDGE	LAS GAZAS CREEK	0.1 MI. WEST OF BORONDA ROAD	1		1				1			
BORONDA ROAD BRIDGE	CARMEL RIVER	0.5 MI. SOUTH OF CARMEL VALLEY ROAD	1	1		1						
ESQUILINE ROAD BRIDGE	CARMEL RIVER	0.25 MI. SOUTH OF CARMEL VALLEY ROAD	1		1		1					
ESQUILINE ROAD BRIDGE	HITCHCOCK CANYON CREEK	ESQUILINE ROAD	1		1							
ESQUILINE ROAD BRIDGE	HITCHCOCK CANYON CREEK	0.1 MI. NORTH OF CALLE DE OSITOS	1			1						
ESQUILINE ROAD BRIDGE	HITCHCOCK CANYON CREEK	AT SOUTHBANK ROAD				1		1				
SOUTHBANK ROAD BRIDGE	HITCHCOCK CANYON CREEK	SOUTHBANK ROAD										
SOUTHBANK ROAD BRIDGE	HITCHCOCK CANYON CREEK	SOUTHBANK ROAD										
SOUTHBANK ROAD BRIDGE	HITCHCOCK CANYON CREEK	SOUTHBANK ROAD										
SOUTHBANK ROAD BRIDGE	HITCHCOCK CANYON CREEK	SOUTHBANK ROAD										
SOUTHBANK ROAD BRIDGE	HITCHCOCK CANYON CREEK	SOUTHBANK ROAD										
SOUTHBANK ROAD BRIDGE	HITCHCOCK CANYON CREEK	SOUTHBANK ROAD										
SOUTHBANK ROAD BRIDGE	HITCHCOCK CANYON CREEK	SOUTHBANK ROAD										
SOUTHBANK ROAD BRIDGE	HITCHCOCK CANYON CREEK	SOUTHBANK ROAD										
SOUTHBANK ROAD BRIDGE	HITCHCOCK CANYON CREEK	SOUTHBANK ROAD										
SOUTHBANK ROAD BRIDGE	HITCHCOCK CANYON CREEK	SOUTHBANK ROAD										
SOUTHBANK ROAD BRIDGE	HITCHCOCK CANYON CREEK	SOUTHBANK ROAD										
SOUTHBANK ROAD BRIDGE	HITCHCOCK CANYON CREEK	SOUTHBANK ROAD										
SOUTHBANK ROAD BRIDGE	HITCHCOCK CANYON CREEK	SOUTHBANK ROAD								1		
ROBINSON CANYON ROAD BRIDGE	LAS GAZAS CREEK	ROBINSON CANYON ROAD			1							
CARMEL VALLEY ROAD BRIDGE	CHUPINES CREEK	CARMEL VALLEY ROAD	1	1				1				
CARMEL VALLEY ROAD BRIDGE	TULARCITOS CREEK	24.5 MI. NORTHWEST OF ARROYO SECO ROAD	1		1	1						
ROBINSON CANYON ROAD BRIDGE	LAS GAZAS CREEK	6.5 MI. SOUTH OF CARMEL VALLEY ROAD			1							
NASON ROAD BRIDGE	CACHAGUA CREEK	0.1 MI. SOUTH OF CACHAGUA ROAD	1		1	1						
GARRAPATOS ROAD BRIDGE	PALO COLORADO CREEK	1.2 MI. SOUTHEAST OF STATE HIGHWAY 1	1		1							

BRIDGE MAINTENANCE FOR SUPERVISORIAL DISTRICT 5 - FY 2016-17

BRIDGE NAME	FEATURES INTERSECTION	LOCATION	WEEDING	REMOVE VEGETATION	CLEAN BRIDGE DECK	GRAFFITI REMOVAL	SWEEP BRIDGE DECK	PAINT AND REPAIR GUARDRAIL	PATCH DECK	REPAIR CONCRETE	REPAIR EXPANSION JOINTS	STRUCTURAL REPAIR
CACHAGUA ROAD BRIDGE	CACHAGUA CREEK	4.7 MI. WEST OF CARMEL VALLEY ROAD	1		1							
CACHAGUA ROAD BRIDGE	CACHAGUA CREEK	2.3 MI. WEST OF TASSAJARA ROAD	1		1							
CACHAGUA ROAD BRIDGE	CACHAGUA CREEK	3.3 MI. WEST OF CARMEL VALLEY ROAD	1		1							
TASSAJARA ROAD BRIDGE	CACHAGUA CREEK	1.2 MI. SOUTH OF CARMEL VALLEY ROAD	1	1	1	1		1				
PALO COLORADO ROAD BRIDGE	TURNER CREEK	5.2 MI. SOUTHEAST OF STATE HIGHWAY 1	1		1							
PALO COLORADO ROAD BRIDGE	MILL CREEK	6.9 MI. SOUTHEAST OF STATE HIGHWAY 1	1		1							

SHOULDER GRADING MAINTENANCE - FY 2016-17**SUPERVISORIAL DISTRICT 5**

ROAD NAME	FROM	TO	LENGTH MILES
CARMEL VALLEY ROAD	SH001	URBAN LIMIT	8.47
CARMEL VALLEY ROAD	URBAN LIMIT	2090 CACHAGUA ROAD	7.61
EL CAMINITO ROAD	2CV24 LUPI LANE	END	1.97
PORTOLA ROAD	END	0206 RESERVATION ROAD	1.41
CACHAGUA ROAD	0209B CARMEL VALLEY ROAD	2091 TASSAJARA ROAD	10.5
FAIRFIELD PLACE	2RA27 PASO VENADO	END	0.5
OLMSTED ROAD	SH068	URBAN LIMIT	0.79
CORRAL DE TIERRA ROAD	SH068	0222 SAN BENANCIO CANYON ROAD	7.69
ROBINSON CAYON ROAD	0209A CARMEL VALLEY ROAD	8030	9.36
TOTAL			48.30

DIRT ROAD GRADING MAINTENANCE - FY 2016-17**SUPERVISORIAL DISTRICT 5**

ROAD NAME	FROM	TO	LENGTH (MILES)
LOS BURROS ROAD	SH001	8310	7.850
PLASKETT RIDGE ROAD	SH001	8601 PLASKETT RIDGE ROAD	1.300
UNDERWOOD ROAD	223 CORRAL DE TIERRA	END	2.16
GARRAPATOS ROAD	2093 PALO COLORADO	END	1.05
COAST ROAD	STATE HWY 1	STATE HWY 1	10.48
CALLE DE LOS AGRINEMSORS	2RD18 CALLE VENTANA	2RD15 SOUTHBANK ROAD	0.97
		TOTAL	14.66

CULVERT CLEANING - FY 2016-17**SUPERVISORIAL DISTRICT 5**

ROAD NAME	FEET	MILE POST	NUMBER OF CULVERTS
CORRAL DE TIERRA ROAD	60	0.1	1
CORRAL DE TIERRA ROAD	65	0.38	1
CORRAL DE TIERRA ROAD	70	0.44	1
CORRAL DE TIERRA ROAD	60	0.56	1
CORRAL DE TIERRA ROAD	55	0.66	1
CORRAL DE TIERRA ROAD	60	0.8	1
CORRAL DE TIERRA ROAD	80	0.81	1
CORRAL DE TIERRA ROAD	65	1.41	1
CORRAL DE TIERRA ROAD	65	1.62	1
CORRAL DE TIERRA ROAD	65	2.06	1
CORRAL DE TIERRA ROAD	65	2.30	1
CORRAL DE TIERRA ROAD	65	2.72	1
CORRAL DE TIERRA ROAD	65	3.44	1
FLANDERS DRIVE	60	0.08	1
FLANDERS DRIVE	50	0.39	1
FLANDERS DRIVE	100	0.5	1
FLANDERS DRIVE	80	0.61	1
FLANDERS DRIVE	80	0.72	1
LAURELES GRADE	65	5.88	1
LAURELES GRADE	65	5.85	1
LAURELES GRADE	65	5.59	1
LAURELES GRADE	65	5.43	1
LAURELES GRADE	65	5.18	1
LAURELES GRADE	65	5.14	1
LAURELES GRADE	65	5.06	1
LAURELES GRADE	65	4.92	1
LAURELES GRADE	65	4.89	1
LAURELES GRADE	65	4.75	1
LAURELES GRADE	65	4.65	1
TOTAL	1925		29

DRAINAGE DITCH CLEANING - FY 2016-17**SUPERVISORIAL DISTRICT 5**

ROAD NAME	DISTANCE BEHIND PIPE INVERT (LF)	MILE POST LOCATION	DISTANCE BEYOND PIPE OUTFALL (LF)
CORRAL DE TIERRA ROAD	20	0.1	20
CORRAL DE TIERRA ROAD	20	0.38	20
CORRAL DE TIERRA ROAD	20	0.44	20
CORRAL DE TIERRA ROAD	20	0.56	20
CORRAL DE TIERRA ROAD	20	0.66	20
CORRAL DE TIERRA ROAD	20	0.8	20
CORRAL DE TIERRA ROAD	20	0.81	20
CORRAL DE TIERRA ROAD	20	1.41	20
CORRAL DE TIERRA ROAD	20	1.62	20
CORRAL DE TIERRA ROAD	20	2.06	20
CORRAL DE TIERRA ROAD	20	2.30	20
CORRAL DE TIERRA ROAD	20	2.72	20
CORRAL DE TIERRA ROAD	20	3.44	20
FLANDERS DRIVE	20	0.08	20
FLANDERS DRIVE	20	0.39	20
FLANDERS DRIVE	20	0.5	20
FLANDERS DRIVE	20	0.61	20
FLANDERS DRIVE	20	0.72	20
LAURELES GRADE	20	5.88	20
LAURELES GRADE	20	5.85	20
LAURELES GRADE	20	5.59	20
LAURELES GRADE	20	5.43	20
LAURELES GRADE	20	5.18	20
LAURELES GRADE	20	5.14	20
LAURELES GRADE	20	5.06	20
LAURELES GRADE	20	4.92	20
LAURELES GRADE	20	4.89	20
LAURELES GRADE	20	4.75	20
LAURELES GRADE	20	4.65	20
TOTAL	580		580

MOWING MAINTENANCE - FY 2016-17

SUPERVISORIAL DISTRICT 5

ROAD NAME	FROM	TO	LENGTH MILES
117 DRIVE	SH068	END	0.22
A EL CUENCO	2RD05 CAMINO DE TRAVESIA	END	0.13
A EL RIO	2RD07 ESQUILINE ROAD	2RD24 EL POTRERO	0.16
AGUAJITO ROAD	SH001	MON	2.67
ALISO ROAD	2CV05 BORONDA ROAD	END	0.17
ALLEN PLACE	2HF01 RANDALL WAY	END	0.05
ALTA AVENUE	2CW03 DOLORES STREET	2CW10 CAMINO DEL MONTE	0.07
ARRIBA DEL MUNDO	2RV15 RIO VISTA DRIVE	END	0.34
ATHERTON DRIVE	SH001	2HF09 MESA DRIVE	0.04
ATHERTON DRIVE	2HF09 MESA DRIVE	2085 RIO ROAD	0.59
ATHERTON PLACE	2HF28 LAZARRO DRIVE	END	0.09
BALDWIN PLACE	2RV05 FLANDERS DRIVE	END	0.04
BARBARA WAY	2CV14 COUNTRY CLUB DRIVE	END	0.06
BERRY DRIVE	0210 RIVER ROAD	8757	0.31
BERWICK DRIVE	2JM06 DORRIS DRIVE	0209A	0.30
BONITA WAY	2CR01 BROOKDALE DRIVE	END	0.07
BORONDA ROAD	0209A CARMELVALLEY ROAD	2CV09 GARZAS ROAD	0.57
BOYD WAY	2CH05 MOUNT DEVON ROAD	END	0.06
BROOKDALE DRIVE	0209A CARMELVALLEY ROAD	8498 RANCHO SAN CARLOS	0.75
BUENA LANE	2PZ03 BERRY DRIVE	END	0.08
BUENA VISTA DEL RIO	2RD08	END	0.29
CABRILLO STREET	2CW12 SERRA AVENUE	END	0.13
CACHAGUA ROAD	0209B CARMELVALLEY ROAD	2091 TASSAJARA ROAD	10.50
CALERA CANYON ROAD	223 CORRAL DE TIERRA	END	1.25
CALLE DE LA PALOMA	2RD08 CALLE DE OSITOS	END	0.13
CALLE DE LA VENTANA	2RD28 PUNTA DEL MONTE	2RD01 EL HEMMORO	0.39
CALLE DE LOS AGRINEMSOR	2RD18 CALLE VENTANA	2RD15 SOUTHBANK ROAD	0.72
CALLE DE LOS OSITOS	2RD07 ESQUILINE ROAD	2RD14 PIEDRAS BLANCAS	0.42
CALLE DE QUIEN SABE	2RD18 CALLE VENTANA	2RD08 CALLE DE OSITOS	0.25
CAMINO DE TRAVESIA	2RD18 CALLE VENTANA	END	0.44
CAMINO DEL MONTE	2CW25 CARPENTER STREET	2CW12 SERRA AVENUE	0.38
CAMINO DEL MONTE	2CW12 SERRA AVENUE	CML	0.17
CAMP STEFFANI ROAD	0209A CARMELVALLEY ROAD	END	0.19
CANADA WAY	2CR01 BROOKDALE DRIVE	0209A CARMEL VALLEY ROAD	0.13
CANYON DRIVE	2RV05 FLANDERS DRIVE	END	0.11
CARMEL HILLS DRIVE	0232 OCEAN AVENUE	END	0.42
CARMEL RANCHO BOULEVARD	0209A CARMELVALLEY ROAD	2085 RIO ROAD	0.39
CARMEL VALLEY ROAD	SH001	URBAN LIMIT	8.47
CARMEL VALLEY ROAD	URBAN LIMIT	2090 CACHAGUA ROAD	7.61
CARMEL VALLEY ROAD	2090 CACHAGUA ROAD	2091 TASSAJARA ROAD	7.36
CARMEL VALLEY ROAD	2091 TASSAJARA ROAD	0309B CARMEL VALLEY ROAD	5.64
CARMELO STREET	2CP01 SCENIC ROAD	CML	0.43
CARPENTER STREET	CML	SH001	0.38
CARPENTER STREET	SH001	2RA10 HIGH MEADOW	0.17
CASTRO COURT	2RA07 CASTRO ROAD	END	0.10
CASTRO LANE	2CW01 PESCADERO ROAD	2CW03 DOLORES STREET	0.14
CASTRO ROAD	MON	2RA02 SYLVAN ROAD	0.55
CASTRO WAY	2RA07 CASTRO ROAD	MON	0.13

MOWING MAINTENANCE - FY 2016-17

SUPERVISORIAL DISTRICT 5

ROAD NAME	FROM	TO	LENGTH MILES
CAVA CIRCLE	2PE01 REDDING DRIVE	END	0.06
CHAPARRAL ROAD	2CV33 EL CAMINITO ROAD	2CV33 EL CAMINITO ROAD	1.01
COAST RIDGE DRIVE	2CE02 MAL PASO ROAD	8358 SAN REMO DRIVE	0.35
CORONA ROAD	SH001	END	0.73
CORONA WAY	2CH02 CORONA ROAD	END	0.11
CORRAL DE TIERRA	SH068	0222 SAN BENANCIO CANYON ROAD	7.69
CORRAL DEL CIELO	0222 SAN BENANCIO CANYON ROAD	END	0.80
CORRAL DEL CIELO	2017 CORRAL DEL CIEL	END	0.80
COUNTRY CLUB DRIVE	0209A CARMELVALLEY ROAD	END	1.30
COUNTRY CLUB WAY	2CV14 CNTRY CLUB DRIVE	END	0.07
CREST ROAD	2CH11 UP WALDEN ROAD	END	0.31
CRESTVIEW CIRCLE	2CW18 HANDLEY DRIVE	END	0.05
CRL DE TRRA TERRAC	0223 TIERRA ROAD	END	0.23
CYPRESS WAY	2CH10 HIGHLANDS DRIVE	2CH04 FERN CANYON ROAD	0.48
DE AMARAL ROAD	2CV04 MARQUARD ROAD	END	0.21
DE EL RIO	2RD07 ESQUILINE ROAD	2RD07 ESQUILINE ROAD	0.16
DE LOS HELECHOS	2RD07 ESQUILINE ROAD	END	0.21
DEER FLAT ROAD	2RA02 SYLVAN ROAD	5RA5 JACKS ROAD	0.17
DEER MEADOW PLACE	2CV18 LAUREL DRIVE	END	0.06
DICHRO DRIVE	2HF09 MESA DRIVE	END	0.03
DOLORES STREET	2CP20 LASUEN DRIVE	CML	0.12
DOLORES STREET	CML	2CW07 ALTA AVENUE	0.28
DORRIS DRIVE	0209A CARMELVALLEY ROAD	2JM05 BERWICK DRIVE	0.24
EAST GARZAS ROAD	END	2CV05 BORONDA ROAD	0.40
EL CAMINITO ROAD	2CV24 LUPIN LANE	END	1.97
EL CAMINITO ROAD	0209A CARMELVALLEY ROAD	2CV28 VIA CONTENTA	0.14
EL CAMINO ESTRADA	2JM01 LOS ARBOLES	END	0.17
EL ECHO	2RD18 CALLE VENTANA	END	0.05
EL HEMMORRO	2RD16 CALLE SABE	5RD03 RING LANE	0.25
EL PAJARO	2RD08 CALLE OSITOS	END	0.05
EL POTRERO	2RD26 A EL RIO	5RD26 A EL RIO	0.35
ENCINA DRIVE	2RC02 MIRAMONTE ROAD	END	0.28
ENOS DRIVE	0210 RIVER ROAD	2PZ03 BERRY DRIVE	0.49
ESQUILINE ROAD	0209A CARMELVALLEY ROAD	2RD26 A EL RIO	0.84
FERN CANYON ROAD	SH001	2CH10 HIGHLANDS DRIVE	0.95
FIFTH AVENUE	2HF01 RANDALL WAY	CML	0.04
FLANDERS DRIVE	2RV07 MORSE DRIVE	SH001	0.77
FLANDERS PLACE	2RV07 MORSE DRIVE	END	0.14
FLIGHT ROAD	0209A CARMELVALLEY ROAD	2CV35 HOLMAN ROAD	0.37
FORD ROAD	0209A CARMELVALLEY ROAD	2CV35 HOLMAN ROAD	1.06
FOURTH AVENUE	2HF03 HATTON ROAD	CML	0.08
GARRAPATOS ROAD	2093 PALO COLORADO	END	0.05
GLEN PLACE	2CR01 BROOKDALE DRIVE	END	0.13
GUADALUPE STREET	2CW05 CASTRO LANE	CML	0.36
HACIENDA PLACE	2RV15 RIO VISTA DRIVE	END	0.12
HANDLEY DRIVE	SH001	END	0.19
HARPER CANYON ROAD	0222 SAN BENANCIO ROAD	END	0.82
HATTON ROAD	2HF09 MESA DRIVE	END	1.22

MOWING MAINTENANCE - FY 2016-17

SUPERVISORIAL DISTRICT 5

ROAD NAME	FROM	TO	LENGTH MILES
HIGH MEADOW DRIVE	2CW25A CARPENTER STREET	2RV36A OUTLOOK	0.34
HIGHLANDS DRIVE	SH001	2CH03 CYPRESS ROAD	0.52
HITCHCOCK ROAD	2RD15 SOUTHBANK ROAD	END	0.11
HOLMAN ROAD	0209A CARMELVALLEY ROAD	8261	0.33
HOLT ROAD	2088 ROBINSON CANYON ROAD	END	0.63
HORIZON WAY	2CV14 CNTRY CLUB DRIVE	END	0.04
JACKS PEAK DRIVE	2RA28 OLMSTED ROAD	8739 JACKS PEAK DRIVE	0.88
JACKS ROAD	2RA18 DEER FLT ROAD	2RA20 MANOR ROAD	0.25
JET LANE	2CV18 LAUREL DRIVE	END	0.08
JOSSELYN CANYON ROAD	MON	MON	0.86
LAGUNA PLACE	SH068	END	0.24
LASUEN DRIVE	CML	2CP19 DOLORES STREET	0.07
LAUREL DRIVE	0209A CARMELVALLEY ROAD	END	1.01
LAUREL LANE	2017B PINE CANYON ROAD	END	0.04
LAURELES GRADE	0209A CARMELVALLEY ROAD	SH068	6.00
LAZARRO DRIVE	2HF30 ATHERTON PLACE	2HF26 MESA PLACE	0.27
LILAC LANE	2CV30 POPPY ROAD	2CV22 FORD ROAD	0.28
LIVE OAK LANE	2CV03 RANCHO ROAD	END	0.14
LIVE OAKS WAY	2017B PINE CANYON ROAD	END	0.05
LOBOS STREET	2CW21 VALLEY WAY	CML	0.02
LOMA ALTA ROAD	2RA12 AGJAJITO ROAD	END	1.04
LOMA LANE	2CV14 COUNTRY CLUB LANE	END	0.03
LORCA LANE	2CW10 CAMINO DEL MONTE	CML	0.08
LOS ARBOLES	0209A CARMELVALLEY ROAD	END	0.29
LOS ROBLES DRIVE	2RC02 MIRAMONTE RD	205 LAURELES GRADE	0.68
LOWER TRAIL	2CW21 VALLEY WAY	2CW29 UPPER TRAIL	0.24
LOWER WALDEN ROAD	2CH12 PETER PAN ROAD	SH001	0.34
LUPIN LANE	2CV22 FORD ROAD	2CV33 EL CAMINITO ROAD	0.31
MAL PASO LANE	2CE02 MAL PASO ROAD	END	0.06
MANOR PLACE	2RA20 MANOR ROAD	END	0.10
MANOR ROAD	2RA02 SYLVAN ROAD	END	0.36
MANZANITA WAY	2AV02 MESA ROAD	2AV04 WILDWOOD WAY	0.13
MARQUARD ROAD	2CV03 RANCHO ROAD	END	0.18
MARTIN ROAD	2HF03 HATTON ROAD	END	0.27
MARTIN WAY	21CP01 SCENIC ROAD	2CP04 SAN ANTONIO AVENUE	0.09
MEADOW PLACE	2CV52 PANETTA ROAD	8258	0.08
MERRILL WAY	2CV33 EL CAMMITO ROAD	END	0.07
MESA DEL SOL	0223 TIERRA ROAD	END	0.28
MESA DRIVE	2HF22 TREVIS WAY	SH001	1.06
MESA PLACE	2HF28 LAZARRO DRIVE	2HF09 MESA DRIVE	0.14
MESA ROAD	2017B PINE CANYON ROAD	END	0.12
MIDDLE CANYON ROAD	2CV03 RANCHO ROAD	8710 MIDDLE CANYON ROAD	0.41
MIDDLE CANYON WAY	2CV03 RANCHO ROAD	END	0.08
MIRAMONTE ROAD	0209A CARMELVALLEY ROAD	205 LAURELES GRADE	1.16
MONHOLLAN ROAD	2RA12 AGUAJITO ROAD	END	0.32
MORSE DRIVE	2RV23 S CARMEL HILLS	SH001	0.32
MOUNTAIN VIEW AVENUE	2HF03 HATTON ROAD	END	0.14
MT DEVON ROAD	2CH03 CYPRESS WAY	8342 MT DEVON ROAD	1.03

MOWING MAINTENANCE - FY 2016-17

SUPERVISORIAL DISTRICT 5

ROAD NAME	FROM	TO	LENGTH MILES
NASON ROAD	2090 CACHAGUA ROAD	8014	0.12
NIDO WAY	2CV14 COUNTRY CLUB DRIVE	END	0.06
NINA COURT	2PZ03 BERRY DRIVE	END	0.05
OAK PLACE	2HF05 SHAFTER WAY	END	0.07
OAK WAY	2CH04 FERN CANYON ROAD	2CH03 CYPRESS ROAD	0.16
OCEAN AVENUE	SH001	CML	0.19
OCEAN AVENUE	SH001	END	0.04
OLIVER ROAD	2MF03 FISHER DRIVE	END	0.49
OLMSTED ROAD	SH068	URBAN LIMIT	0.79
OLMSTED ROAD	URBAN LIMIT	2RA29 JACKS PEAK DRIVE	0.15
PABLO PLACE	2CV14 COUNTRY CLUB LANE	END	0.06
PALISADE DRIVE	2HV02 HOLT ROAD	END	0.25
PALO COLORADO ROAD	SH001	8029	7.60
PANCHO WAY	2CR01 BROOKDALE DRIVE	END	0.06
PANETTA ROAD	0209A CARMELVALLEY ROAD	END	0.40
PARKER ROAD	0210 RIVER ROAD	8735 PARKER ROAD	1.03
PASEO DE VAQUEROS	0222 SAN BENANCIO ROAD	END	0.35
PASEO CUARTO	2AP01 PASEO DE VAQUEROS	2AP01 PASEO DE VAQUEROS	0.18
PASEO HERMOSO	0222 SAN BENANCIO ROAD	END	0.59
PASEO PRIMERO	2AP01 PASEO DE VAQUEROS	2AP08 PASEO HERMOSO	0.09
PASEO ROBLES	2CR01 BROOKDALE DRIVE	END	0.15
PASEO SEGUNDO	2AP08 PASEO HERMOSO	2AP01 PASEO DEVAQUEROS	0.09
PASEO TERCERO	2AP01 PASEO DE VAQUEROS	2AP08 PASEO HERMOSO	0.10
PASEO TERRANO	2C003 CUESTA VERDE	END	0.87
PASO CRESTA	2CV42 PASO HONDO	2CV42 PASO HONDO	0.33
PASO DEL RIO	2CV49 VIA LAS ENCINAS	END	0.20
PASO HONDO	0209A CARMELVALLEY ROAD	END	1.05
PASO MEDIANO	2CV42 PASO HONDO	2CV42	0.17
PASO VENADO	2RA12 AGUAJITO ROAD	2RA26 FAIRFIELD PLACE	0.20
PESCADERO ROAD	2CW09 SAN MARCUS STREET	CML	0.74
PETER PAN ROAD	SH001	END	0.49
PHELPS WAY	0209A CARMELVALLEY ROAD	END	0.05
PICO AVENUE	2CW23 CABRILLO STREET	2CW10 CAMINO DEL MONTE	0.16
PIEDRAS BLANCAS	2RD08 CALLE DE OSITOS	END	0.30
PILOT ROAD	2CV28 VIA CONTENTA	0209A CARMELVALLEY ROAD	0.21
PINE CANYON ROAD	0210 RIVER ROAD	END	1.98
PINE WAY	2CH04 FERN CANYON ROAD	2CH10 HIGHLANDS DRIVE	0.15
POPPY ROAD	2CV35 HOLMAN ROAD	2CV44 FLIGHT ROAD	0.41
PORTOLA DRIVE	END	0206 RESERVATION ROAD	1.41
PORTOLA ROAD	2CW02 SAN JUAN ROAD	2CW12 SERRA AVENUE	0.23
PRADO LANE	2PZ03 BERRY DRIVE	END	0.16
RANCHO FIESTA ROAD	0209A CARMELVALLEY ROAD	2RC2 MIRAMONTE ROAD	0.76
RANCHO ROAD	0209A CARMELVALLEY ROAD	2CV08 MIDDLE CANYON ROAD	0.79
RANDALL WAY	2MF04 4TH AVENUE	232 OCEAN AVENUE	0.17
REDDING CIRCLE	IPE01 REDDING DRIVE	END	0.11
REDDING DRIVE	2017B PINE CANYON ROAD	2017B PINE CANYON ROAD	0.81
RIDGE WAY	2CV14 COUNTRY CLUB DRIVE	END	0.13
RING LANE	2RC02 MIRAMONTE ROAD	2RC05 LOS ROBLES DRIVE	0.36

MOWING MAINTENANCE - FY 2016-17

SUPERVISORIAL DISTRICT 5

ROAD NAME	FROM	TO	LENGTH MILES
RIO AVENUE	2CP16 17TH STREET	2CP12 16TH STREET	0.11
RIO ROAD	CML	SH001	0.44
RIO ROAD	SH001	2RV27 CARMEL RANCHO	0.33
RIO ROAD	2RV27 CARMEL RANCHO	END	0.20
RIO ROAD	2085 RIO ROAD	0209A CARMELVALLEY ROAD	0.10
RIVER COURT	0210 RIVER ROAD	END	0.12
RIVER PARK PLACE	2CP12 16TH AVENUE	END	0.05
RIVER ROAD	SH068	0314 CHUALAR RIVER ROAD	9.07
ROBINSON CANYON ROAD	0209A CARMEL VALLEY ROAD	8030	9.36
ROBLEY ROAD	0205 LAURELES GRADE	0223 TIERRA ROAD	1.81
S CARMEL HILLS DRIVE	SH001	END	0.36
SALSIPUEDES	2RD07 ESQUILINE ROAD	END	0.09
SAN BENANCIO ROAD	SH068	0223 CORRAL DE TIERRA	4.79
SAN JUAN ROAD	2CW01 PESCADERO ROAD	2CW04 SAN LUIS AVENUE	0.55
SAN LUCAS ROAD	2CW09 SAN MARCUS STREET	2CW04 SAN LUIS STREET	0.14
SAN LUIS AVENUE	SH001	SH001	0.59
SAN MARCUS STREET	2CW10 CAMINO DEL MONTE	2CW02 SAN JUAN ROAD	0.17
SAN MATEO AVENUE	2CW04 SAN LUIS AVENUE	2CW04 SAN LUIS AVENUE	0.27
SAN PEDRO LANE	2CW04 SAN LUIS AVENUE	2CW04	0.30
SAN REMO ROAD	SH001	8358 SAN REMO DRIVE	0.27
SANTA FE STREET	2CW10 CAMINO DEL MONTE	CML	0.08
SANTA RITA STREET	2CW12 SERRA AVENUE	CML	0.21
SCARLETT ROAD	0209A CARMELVALLEY ROAD	0209A CARMELVALLEY ROAD	0.79
SCENIC ROAD	CML	2CP22 CARMELO STREET	0.76
SCHULTE ROAD	0209A CARMELVALLEY ROAD	8129	0.74
SECA PLACE	SH068	END	0.24
SERRA AVENUE	2CW10 CAMINO DEL MON	2CW25 CARPENTER STREET	0.28
SEVENTH AVENUE	2HF03 HATTON ROAD	CML	0.18
SEVENTH PLACE	2HF12 7TH AVENUE	END	0.02
SHAFTER WAY	2HF16 MTN VIEW AVENUE	2HF03 HATTON ROAD	0.29
SIXTEENTH AVENUE	2CP09 ISABELLA AVENUE	2CP22 CARMELO STREET	0.10
SIXTEENTH AVENUE	2CP22 CARMELO STREET	END	0.21
SONOMA LANE	SH001	END	0.11
SOUTHBANK ROAD	2RD03 CALLE	2RD07 ESQUILINE ROAD	1.10
SPINDRIFT ROAD	SH001	SH001	0.89
SPRUCE WAY	2CH02 CORONA ROAD	2CH04 FERN CANYON ROAD	0.25
STEWART PLACE	2RV01 CARMEL HILLS	END	0.08
SYLVAN PLACE	2RA02 SYLVAN ROAD	END	0.14
SYLVAN ROAD	MON	2RA20 MANOR ROAD	0.29
SYLVAN ROAD	2RA20 MANOR ROAD	MON	1.07
TASSAJARA ROAD	0209C CARMEL VALLEY ROAD	LOS PADRES NF	3.00
TAYLOR ROAD	2HF09 MESA DRIVE	END	0.34
THIRD AVENUE	SH001	2HF03 HATTON ROAD	0.06
THIRD AVENUE	2HF03 HATTON ROAD	CML	0.07
TORO ROAD	2034 ROBLEY ROAD	END	1.37
TORRES STREET	2CW10 PORTOLA ROAD	CML	0.03
TOYON WAY	2CV18 LAUREL DRIVE	END	0.18
TREVIS WAY	2HF09 MESA DRIVE	END	0.32

MOWING MAINTENANCE - FY 2016-17

SUPERVISORIAL DISTRICT 5

ROAD NAME	FROM	TO	LENGTH MILES
UNDERWOOD ROAD	223 CORRAL DE TIERRA	END	
UPPER CIRCLE	2RD07 ESQUILINE ROAD	2RD11 UPPER CIRCLE	0.11
UPPER CIRCLE	2RD07 ESQUILINE ROAD	8341 UPPER CIRCLE	0.30
UPPER TRAIL	2CW25 CARPENTER STREET	2CW27 LOWER TRAIL	0.36
UPPER WALDEN ROAD	2CH12 PETER PAN ROAD	2CH09 LOWER WALDEN ROAD	0.64
VALENZUELA ROAD	2RA12 AGJAJITO ROAD	2RA04 VIEJO ROAD	0.74
VALLE VISTA	0209A CARMELVALLEY ROAD	END	0.20
VALLEY PLACE	2RV01 CARMEL HILLS	END	0.10
VALLEY VIEW AVENUE	2CP08 15TH STREET	2CP01 SCENIC ROAD	0.27
VALLEY WAY	SH001	2CW19 GUADALUPE STREET	0.29
VIA CARMELITA	2RV23 S. CARMEL HILLS DRIVE	END	0.03
VIA CONTENTA	0209A CARMELVALLEY ROAD	2CV22 FORD ROAD	0.60
VIA MALLORCA	0209A CARMELVALLEY ROAD	END	0.15
VIA MARGARITA	2RV23 S. CARMEL HILLS DRIVE	END	0.04
VIA MILPITAS	5CV33 EL CAMINITO	END	0.26
VIA PETRA	0209A CARMELVALLEY ROAD	END	0.12
VIA POCA	2CV09 GARZAS ROAD	END	0.04
VIEJO ROAD	URBAN LIMIT	MON	1.09
VIEJO ROAD	2RA12 AGJAJITO ROAD	URBAN LIMIT	0.35
VILLAGE DRIVE	0209A CARMELVALLEY ROAD	2CV42 PASO HONDO	0.29
VIRGINIA WAY	2CV28 VIA CONTENTA	END	0.03
VISTA DEL PINOS	2RV10 ARRIBA MUNDO	END	0.10
WARD PLACE	2RV05 FLANDERS DRIVE	END	0.10
WAWONA ROAD	END	2RD13 CP STEFFANI ROAD	0.08
WEST GARZAS ROAD	2CV05 BORONDA ROAD	END	0.52
WHITE OAKS WAY	2CV03 RANCHO ROAD	END	0.07
WHITMAN CIRCLE	2RV05 FLANDERS DRIVE	END	0.17
WILDWOOD WAY	2AV01 MANZANITA WAY	2AV01 MANZANITA WAY	0.35
NACIMIENTO FERGUSON	TOP OF HILL	HWY 1	7.940
		TOTAL	180.92

CHIP SEAL AND PATCH PREP - FY 2016-17
SUPERVISORIAL DISTRICT 5

DESCRIPTION	ROAD NAME	FROM	TO	LENGTH (MILES)	TOTAL
PATCH PREP	CARMEL VALLEY ROAD	HWY 1	VIA PETRA	1.7	\$ 400,000
				TOTAL	\$ 400,000

STREET SWEEPING - FY 2016-17

SUPERVISORIAL DISTRICT 5

FULL NAME	FROM	TO	LENGTH (MI)
117 DRIVE	STATE HIGHWAY 68	END	0.486
14TH AVENUE	SANTA LUCIAS AVENUE	END	0.295
16TH AVENUE	CARMELO STREET	END	0.315
17TH AVENUE	CARMELO STREET	VALLEY VIEW AVENUE	0.086
3RD AVENUE	SANTA FE STREET	TORRES STREET	0.124
7TH AVENUE	SANTA RITA STREET	GUADALUPE STREET	0.183
7TH PLACE	7TH AVENUE	END	0.021
A EL CUENCO	2RD05 CAMINO DE TRAVESIA	END	0.142
A EL RIO	2RD07 ESQUILINE ROAD	2RD24 EL POTRERO	0.162
AGUAGGITO ROAD	STATE HIGHWAY 1	MON	0.023
ALISO ROAD	2CV05 BORONDA ROAD	END	0.165
ALLEN PLACE	2HF01 RANDALL WAY	END	0.046
ALTA AVENUE	2CW03 DOLORES STREET	2CW10 CAMINO DEL MONTE	0.700
ANZA CIRCLE	2SV03 ANZA DRIVE	END	0.021
ANAZA DRIVE	2003 PORTOLA DRIVE	2003 PORTOLA DRIVE	0.420
ARRIBA DEL MUNDO DRIVE	2RV15 RIO VISTA DRIVE	END	0.340
ARRIBA WAY	2CM03 CUESTA WAY	2CM04 PRADERA ROAD	0.054
ARROYO TRAIL	2RV10 ARRIBA MUNDO	2RV25 CARMEL KNOLLS DRIVE	0.233
ASPEN PLACE	2MF03 FISHER DRIVE	END	0.039
ATHERTON DRIVE	STATE HIGHWAY 1	2085 RIO ROAD	0.590
ATHERTON PLACE	2HF28 LAZARRO DRIVE	END	0.081
AVENIDA PRINCIPAL	223 CORRAL DE TIERRA ROAD	8697 AVENIDA PRINCIPAL	0.510
BALDWIN PLACE	2RV05 FLANDERS DRIVE	END	0.041
BALFOUR LANE	2003 PORTOLA DRIVE	END	0.044
BARBARA WAY	2CV14 COUNTRY CLUB DRIVE	END	0.064
BAY VIEW AVENUE	CML	2CP03 OCEAN VIEW AVENUE	0.510
BERRA WAY	2003 PORTOLA DRIVE	END	0.058
BERRY DRIVE	0210 RIVER ROAD	8757	0.356
BERWICK DRIVE	2JM06 DORRIS DRIVE	0209A	0.295
BIRCH PLACE	2085 RIO ROAD	END	0.080
BONITA WAY	2CR01 BROOKDALE DRIVE	END	0.067
BORONDA ROAD	0209A CARMEL VLY ROAD	2CV09 GARZAS ROAD	0.569
BRAVO COURT	2TP16 TORERO DRIVE	END	0.041
BRAVO PLACE	2TP16 TORERO DRIVE	END	0.107
BROOKDALE DRIVE	0209A CARMEL VALLEY ROAD	8498 RANCHO SAN CARLOS	0.751
BUENTA LANE	2PZ03 BERRY DRIVE	END	0.078
BUENA VISTA DEL RIO	2RD08	END	0.287
CABRILLO STREET	2CW12 SERRA AVENUE	END	0.137
CALERA CANYON ROAD	223 CORRAL DE TIERRA	END	1.189
CALLE DE ESTE	LAS AGUILAS	END	0.278
CALLE DE LA PALOMA	2RD08 CALLE DE OSITOS	END	0.132
CALLE DE LA VENTANA	2RD28 PUNTA DEL MONTE	2RD01 EL HEMMORO	0.398
CALLE DE LOS AGRINEMSOR	2RD18 CALLE VENTANA	2RD15 SOUTHBANK ROAD	0.955
CALLE DE LOS OSITOS	2RD07 ESQUILINE ROAD	2RD14 PIEDRAS BLANCAS	0.404
CALLE DE QUIEN SABE	2RD18 CALLE VENTANA	2RD08 CALLE DE OSITOS	0.259
CALLE LA CRUZ	2CM02 RIBERA ROAD	END	0.056
CAMINO DE TRAVESIA	2RD18 CALLE VENTANA	END	0.430
CAMINO DEL MONTE	2CW25 CARPENTER STREET	CML	0.594
CAMINO REAL	CML	END	0.262
CAMP STEFFANI ROAD	0209A CARMEL VALLEY ROAD	END	0.191
CANADA COURT	2RV17 CANADA DRIVE	END	0.325
CANADA DRIVE	2RV15 RIO VISTA DRIVE	5RV15	0.801
CANADA LANE	2RV41 CANADA COURT	END	0.063
CANADA VALLEY DRIVE	2RV17 CANADA DRIVE	END	0.138
CANADA WAY	2CR01 BROOKDALE DRIVE	0209A CARMEL VALLEY ROAD	0.170
CANYON DRIVE	2RV05 FLANDERS DRIVE	END	0.091
CAPOTE DRIVE	END	2003A PORTOLA DRIVE	0.306
CARMEL HILLS DRIVE	0232 OCEAN AVENUE	END	0.411
CARMEL KNOLLS DRIVE	0209A CARMEL VALLEY ROAD	END	0.915
CARMEL RANCHO BOULEVARD	0209A CARMEL VALLEY ROAD	2085 RIO ROAD	0.386

STREET SWEEPING - FY 2016-17

SUPERVISORIAL DISTRICT 5

FULL NAME	FROM	TO	LENGTH (MI)
CARMEL VALLEY ROAD	STATE HIGHWAY 1	0309B CARMEL VALLEY ROAD	29.080
CARMELO STREET	2CP01 SCENIC ROAD	CML	0.431
CARPENTER STREET	CML	2RA10 HIGH MEADOW	0.537
CASTRO COURT	2RA07 CASTRO ROAD	END	0.103
CASTRO LANE	2CW01 PESCADERO ROAD	2CW03 DOLORES STREET	0.125
CASTRO ROAD	MON	2RA02 SYLVAN ROAD	0.602
CASTRO WAY	2RA07 CASTRO ROAD	MON	0.102
CAVA CIRCLE	2PE01 REDDING DRIVE	END	0.052
CENTER STREET	END	END	0.250
CHAMBERS LANE	2CV36 CENTER STREET	0209A CARMEL VALLEY ROAD	0.025
CHAPARRAL ROAD	2CV33 EL CAMINITO ROAD	2CV33 EL CAMINITO ROAD	1.011
CHIQUITO PLACE	2RV15 RIO VISTA DRIVE	END	0.068
COLETA DRIVE	2003A PORTOLA DRIVE	END	0.147
CORDOBA COURT	2TP20 CORDOBA DRIVE	END	0.032
CORDOBA DRIVE	2TP24 GUIDOTTI DRIVE	2003A PORTOLA DRIVE	0.102
CORDOBA PLACE	2TP20 CORDOBA DRIVE	END	0.057
CORRAL DE TIERRA ROAD	STATE HIGHWAY 68	0222 SAN BENANCIO CANYON ROAD	7.690
CORRAL DE TIERRA TERRACE	0223 TIERRA ROAD	END	0.226
CORTE BARRANCO	2C004 PASEO BARRANCO	END	0.065
CORTE LINDO	2C004 PASEO BARRANCO	END	0.094
COUNTRY CLUB DRIVE	0209A CARMEL VALLEY ROAD	END	1.310
COUNTRY CLUB WAY	2CV14 COUNTRY CLUB DRIVE	END	0.074
CREEKSIDE TERRACE	2003 PORTOLA DRIVE	END	0.196
CRESTVIEW CIRCLE	2CW18 HANDLEY DRIVE	END	0.066
CUESTA VERDE	END	END	0.370
CUESTA WAY	2CM02 RIBERA ROAD	END	0.250
DARCIE LANE	2003 PORTOLA DRIVE	END	0.071
DAVENRICH STREET	2003A PORTOLA DRIVE	2TP13 CAPOTE DRIVE	0.481
DE AMARAL ROAD	2CV04 MARQUARD ROAD	END	0.196
DE EL RIO	2RD07 ESQUILINE ROAD	2RD07 ESQUILINE ROAD	0.156
DE LOS HELECHOS	2RD07 ESQUILINE ROAD	END	0.235
DEER FLAT ROAD	2RA02 SYLVAN ROAD	5RA5 JACKS ROAD	0.161
DEER MEADOW PLACE	2CV18 LAUREL DRIVE	END	0.056
DEL FINO PLACE	2CV23 PILOT ROAD	0209A CARMEL VALLEY ROAD	0.094
DICHRO DRIVE	2HF09 MESA DRIVE	END	0.032
DOLORES STREET	2CP20 LASUEN DRIVE	2CW07 ALTA AVENUE	0.369
DORRIS DRIVE	0209A CARMEL VALLEY ROAD	2JM05 BERWICK DRIVE	0.228
DOUGHERTY COURT	2RV34 DOUGHERTY PLACE	END	0.027
DOUGHERTY PLACE	END	END	0.163
E GARZAS ROAD	END	2CV05 BORONDA ROAD	0.419
EDGEFIELD PLACE	END	END	0.197
EL CAMINITO ROAD	2CV24 LUPIN LANE	2CV28 VIA CONTENTA	2.068
EL ECHO ROAD	2RD18 CALLE VENTANA	END	0.047
EL HEMMORRO	2RD16 CALLE SABE	5RD03 RING LANE	0.244
EL PAJARO	2RD08 CALLE OSITOS	END	0.048
EL POTRERO	2RD26 A EL RIO	5RD26 A EL RIO	0.351
ENCINA DRIVE	2RC02 MIRAMONTE ROAD	END	0.275
ENOS DRIVE	0210 RIVER ROAD	2PZ03 BERRY DRIVE	0.473
ESPADA DRIVE	2003A PORTOLA DRIVE	END	0.295
ESPANA COURT	2SV04 FRANCISCAN WAY	END	0.076
ESQUILINE ROAD	0209A CARMEL VALLEY ROAD	2RD26 A EL RIO	0.874
ESTOQUE PLACE	2003A PORTOLA DRIVE	END	0.102
FAIRWAY PLACE	END	END	0.079
FERDINAND COURT	2TP08 FERDINAND DRIVE	END	0.047
FERDINAND DRIVE	2TP07 VERONICA DRIVE	2TP07 VERONICA DRIVE	0.221
FIFTEENTH AVENUE	2CP19 DOLORES STREET	2CP04 SAN ANTONIO AVENUE	0.389
FIFTH AVENUE	2HF01 RANDALL WAY	CML	0.045
FISHER DRIVE	2MF12 OLIVER ROAD	2MF08 FISHER PLACE	0.163
FISHER PLACE	2MF12 OLIVER ROAD	END	0.147
FLANDERS DRIVE	2RV07 MORSE DRIVE	STATE HIGHWAY 1	0.759

STREET SWEEPING - FY 2016-17

SUPERVISORIAL DISTRICT 5

FULL NAME	FROM	TO	LENGTH (MI)
FLANDERS PLACE	2RV07 MORSE DRIVE	END	0.134
FLIGHT ROAD	0209A CARMEL VALLEY ROAD	2CV35 HOLMAN ROAD	0.375
FORD ROAD	0209A CARMEL VALLEY ROAD	2CV35 HOLMAN ROAD	1.061
FOURTH AVENUE	2HF03 HATTON ROAD	CML	0.082
FRANCISCAN CIRCLE	2SV04 FRANCISCAN WAY	END	0.035
FRANCISCAN COURT	2SV04 FRANCISCAN WAY	END	0.028
FRANCISCAN WAY	2SV03 ANZA DRIVE	2003 PORTOLA DRIVE	0.333
GLEN PLACE	2CR01 BROOKDALE DRIVE	END	0.057
GREENFIELD PLACE	END	END	0.116
GUADALUPE STREET	2CW05 CASTRO LANE	CML	0.362
GUIDOTTI COURT	2TP24 GUIDOTTI DRIVE	END	0.021
GUIDOTTI DRIVE	2TP20 CORDOBA DRIVE	2TP26 MULETA DRIVE	0.210
GUIDOTTI PLACE	2TP26 MULETA DRIVE	END	0.059
HACIENDA PLACE	2RV15 RIO VISTA DRIVE	END	0.119
HANDLEY DRIVE	STATE HIGHWAY 1	END	0.187
HARPER CANYON ROAD	0222 SAN BENANCIO ROAD	END	0.807
HATTON ROAD	2HF09 MESA DRIVE	END	1.206
HIGH MEADOW DRIVE	2CW25A CARPENTER STREET	2RV36A OUTLOOK	0.356
HILLCREST CIRCLE	2CM03 CUESTA WAY	END	0.029
HILLTOP PLACE	END	2CP04 SAN ANTONIO AVENUE	0.075
HILLTOWN ROAD	0206 RESERVATION ROAD	END	0.394
HOLMAN ROAD	0209A CARMEL VALLEY ROAD	8261	0.322
HORIZON WAY	2CV14 COUNTRY CLUB DRIVE	END	0.043
INSPIRATION AVENUE	2CP02 BAY VIEW AVENUE	2CP09 ISABELLA AVENUE	0.151
ISABELLA AVENUE	2CP01 SCENIC ROAD	2CP04 SAN ANTONIO AVENUE	0.248
JACKS ROAD	2RA28 OLMSTED ROAD	8739 JACKS PEAK DRIVE	0.246
JET LANE	2CV18 LAUREL DRIVE	END	0.063
JOSELYN CANYON ROAD	MON	MON	0.357
KNOLL LANE	2RV36 OUTLOOK DRIVE	END	0.055
LAGUNA PLACE	STATE HIGHWAY 68	END	0.241
LAKE PLACE	2GC01 VALLEY GREENS DRIVE	END	0.227
LAS PALMAS PARKWAY	0210 RIVER ROAD	2LP02 TARA DRIVE	0.135
LASUEN DRIVE	CML	2CP19 DOLORES STREET	0.188
LAUREL DRIVE	0209A CARMEL VALLEY ROAD	END	0.995
LAUREL LANE	2017B PINE CANYON ROAD	END	0.036
LAURELES GRADE	0209A CARMEL VALLEY ROAD	STATE HIGHWAY 68	3.867
LAZARRO DRIVE	2HF30 ATHERTON PLACE	2HF26 MESA PLACE	0.276
LILAC LANE	2CV30 POPPY ROAD	2CV22 FORD ROAD	0.280
LIVE OAK LANE	2CV03 RANCHO ROAD	END	0.139
LIVE OAKS WAY	2017B PINE CANYON ROAD	END	0.051
LOMA LANE	2CV14 COUNTRY CLUB LANE	END	0.119
LOS ROBLES ROAD	2RC02 MIRAMONTE ROAD	205 LAURELES GRADE	0.672
LOWER TRAIL	2CW21 VALLEY WAY	2CW29 UPPER TRAIL	0.227
LUPIN LANE	2CV22 FORD ROAD	2CV33 EL CAMINITO ROAD	0.317
MANOLETE DRIVE	2TP01 PICADOR DRIVE	2TP04 COLETA DRIVE	0.137
MANOR PLACE	2RA20 MANOR ROAD	END	0.102
MANOR ROAD	2RA02 SYLVAN ROAD	END	0.396
MANZANITA WAY	2AV02 MESA ROAD	2AV04 WILDWOOD WAY	0.279
MARIPOSA COURT	2CM02 RIBERA ROAD	END	0.025
MARQUARD ROAD	2CV03 RANCHO ROAD	END	0.175
MARTIN ROAD	2HF03 HATTON ROAD	END	0.276
MARTIN WAY	21CP01 SCENIC ROAD	2CP04 SAN ANTONIO AVENUE	0.087
MEADOW PLACE	2CV52 PANETTA ROAD	8258	0.081
MEADOW WAY	2CM04 PRADERA ROAD	2CM02 RIBERA ROAD	0.052
MERCURIO ROAD	2TG1 TIERRA GRANDE	END	0.149
MERRILL WAY	2CV33 EL CAMMITO ROAD	END	0.071
MESA DRIVE	2HF22 TREVIS WAY	STATE HIGHWAY 1	0.716
MESA PLACE	2HF28 LAZARRO DRIVE	2HF09 MESA DRIVE	0.131
MESA ROAD	2017B PINE CANYON ROAD	END	0.119
MIDDLE CANYON ROAD	2CV03 RANCHO ROAD	8710 MIDDLE CANYON ROAD	0.388

STREET SWEEPING - FY 2016-17

SUPERVISORIAL DISTRICT 5

FULL NAME	FROM	TO	LENGTH (MI)
MIDDLE CANYON WAY	2CV03 RANCHO ROAD	END	0.077
MIRAMONTE ROAD	0209A CARMEL VALLEY ROAD	205 LAURELES GRADE	1.156
MISSION FIELDS ROAD	2085 RIO ROAD	2MF12 OLIVER	0.285
MONTE VERDE STREET	CML	END	0.209
MONTERA COURT	2TP10 MONTERA DRIVE	END	0.044
MONTERA DRIVE	2TP14 DAVENRICH STREET	2TP14 DAVENRICH STREET	0.184
MONTERA PLACE	2TP10 MONTERA DRIVE	END	0.058
MORSE DRIVE	2RV23 S CARMEL HILLS	STATE HIGHWAY 1	0.339
MOUNTAIN VIEW AVENUE	CML	2HF09 MESA DRIVE	0.145
MULETA DRIVE	2TP24 GUIDOTTI DRIVE	2TP28 ESPADA DRIVE	0.113
MULETA PLACE	2TP26 MULETA PLACE	END	0.050
N MESA DRIVE	OAK PLACE	MESA DRIVE	0.373
NIDO WAY	2CV14 COUNTRY CLUB DRIVE	END	0.067
NINA COURT	2PZ03 BERRY DRIVE	END	0.064
OAK PLACE	2HF05 SHAFTER WAY	END	0.087
OCEAN AVENUE	STATE HIGHWAY 1	END	0.219
OCEAN VIEW AVENUE	2CP01 SCENIC ROAD	2CP01	0.317
OLIVER ROAD	2MF3 FISHER DRIVE	END	0.490
OLMSTED ROAD	STATE HIGHWAY 68	2RA29 JACKS PEAK DRIVE	0.391
ORDONEZ DRIVE	2TP16 TORERO DRIVE	2003 PORTOLA DRIVE	0.204
ORTEGA DRIVE	2TP05 ESTOQUE PLACE	2003A PORTOLA DRIVE	0.255
OUTLOOK COURT	2RV36 OUTLOOK DRIVE	END	0.117
OUTLOOK DRIVE	2RV17 CANADA DRIVE	2RV17 CANADA DRIVE	1.786
OUTLOOK LANE	2RV36 OUTLOOK DRIVE	END	0.038
OUTLOOK PLACE	2RV43 OUTLOOK COURT	END	0.032
OUTLOOK TERRACE	2RV36 OUTLOOK DRIVE	END	0.067
PABLO PLACE	2CV14 COUNTRY CLUB LANE	END	0.060
PALOU DRIVE	2003 PORTOLA DRIVE	END	0.101
PANCHO WAY	2CR01 BROOKDALE DRIVE	END	0.129
PANETTA ROAD	0209A CARMEL VALLEY ROAD	END	0.393
PARTRIDGE PLACE	2RV25 CARMEL KNOLLS	END	0.034
PASEO BARRANCO	2C001 AVE PRINCIPAL	END	0.396
PASEO CUARTO	2AP01 PASEO DE VAQUEROS	2AP01 PASEO DE VAQUEROS	0.177
PASEO DE VAQUEROS	0222 SAN BENANCIO ROAD	END	0.331
PASEO HERMOSO	0222 SAN BENANCIO ROAD	END	0.580
PASEO PRIMERO	2AP01 PASEO DE VAQUEROS	2AP08 PASEO HERMOSO	0.094
PASEO ROBLES	2CR01 BROOKDALE DRIVE	END	0.125
PASEO SEGUNDO	2AP08 PASEO HERMOSO	2AP01 PASEO DEVAQUEROS	0.094
PASEO TERCERO	2AP01 PASEO DE VAQUEROS	2AP08 PASEO HERMOSO	0.107
PASEO TERRANO	2C003 CUESTA VERDE	END	0.861
PASO CRESTA	2CV42 PASO HONDO	2CV42 PASO HONDO	0.329
PASO DEL RIO	2CV49 V LAS ENCINAS	END	0.193
PASO HONDO	0209A CARMEL VALLEY ROAD	END	1.047
PASO MEDIANO	2CV42 PASO HONDO	2CV42	0.165
PESCADERO ROAD	2CW09 SAN MARCUS STREET	CML	0.745
PHELPS WAY	0209A CARMEL VALLEY ROAD	END	0.057
PICADOR DRIVE	2003A PORTOLA DRIVE	END	0.206
PICO AVENUE	2CW23 CABRILLO STREET	2CW10 CAMINO DEL MONTE	0.150
PIEDRAS BLANCAS	2RD08 CALLE DE OSITOS	END	0.285
PILOT ROAD	2CV28 VIA CONTENTA	0209A CARMEL VALLEY ROAD	0.213
PINE CANYON ROAD	0210 RIVER ROAD	END	1.802
PINE HILLS DRIVE	2RV36 OUTLOOK DRIVE	END	0.647
PINETREE LANE	2CH04 FERN CANYON ROAD	2CH10 HIGHLANDS DRIVE	0.233
POPLAR LANE	2GC01 VALLEY GREENS DRIVE	END	0.165
POPPY ROAD	2CV35 HOLMAN ROAD	2CV44 FLIGHT ROAD	0.399
PORTOLA DRIVE	END	STATE HIGHWAY 68	3.060
PORTOLA ROAD	2CW02 SAN JUAN ROAD	2CW12 SERRA AVENUE	0.231
PRADERA ROAD	2CM02 RIBERA ROAD	2CM03 CUESTA WAY	0.302
PRADO LANE	2PZ03 BERRY DRIVE	END	0.154
PUNTA DEL MONTE	2RD14 PIEDRAS BLANCAS	2RD18 CALLE VENTANA	0.296

STREET SWEEPING - FY 2016-17

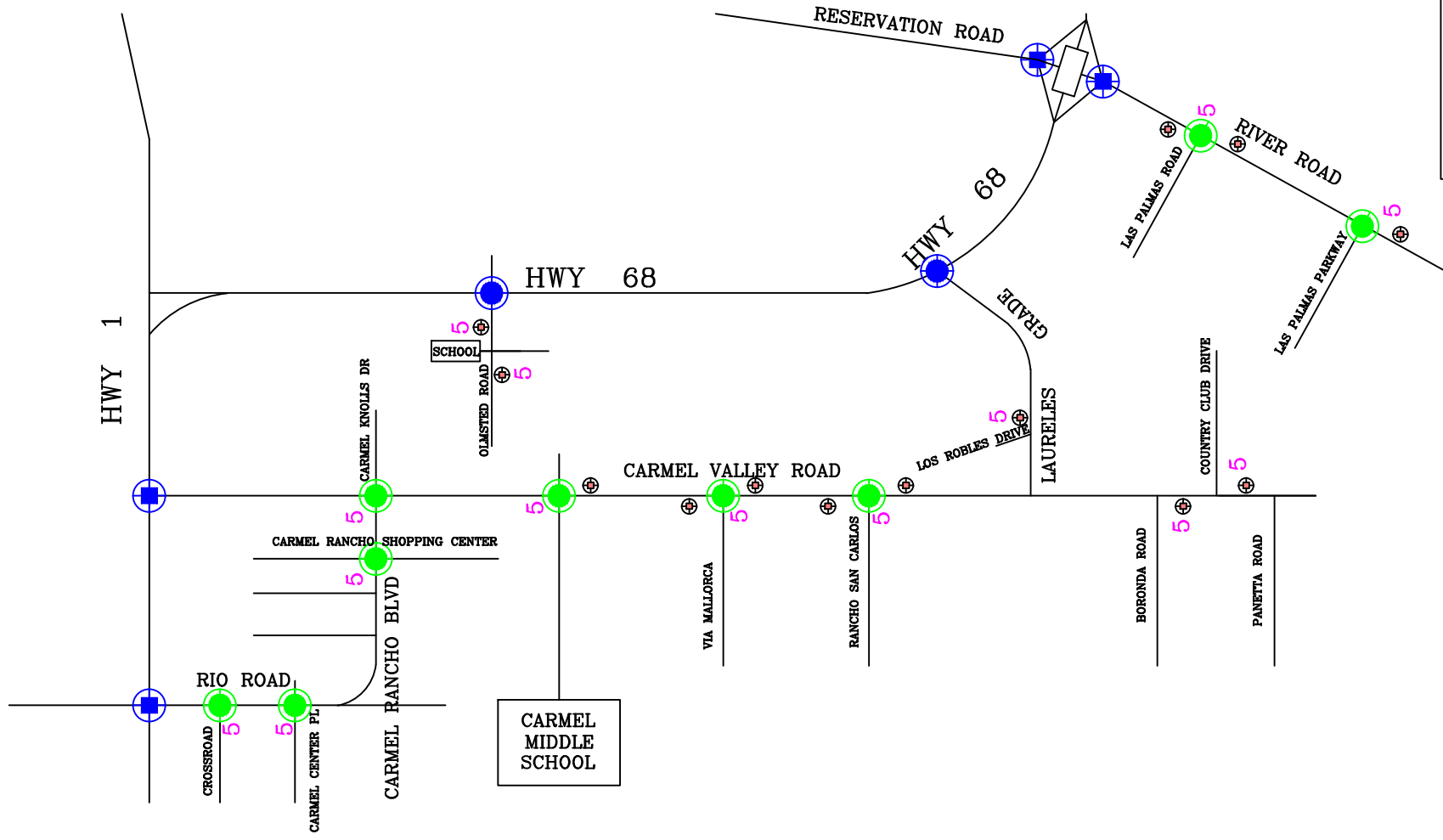
SUPERVISORIAL DISTRICT 5





FULL NAME	FROM	TO	LENGTH (MI)
PURTON LANE	0209A CARMEL VALLEY ROAD	2CV36 CENTER STREET	0.025
RANCHITO DEL RIO COURT	2VD01 RANCHITO DEL R	END	0.073
RANCHITO DEL RIO DRIVE	2VD03 TARA DRIVE	2VD03 TARA DRIVE	0.752
RANCHITO DRIVE	0210 RIVER ROAD	2VD01 RANCHITO DEL ROAD	0.195
RANCHO FIESTA ROAD	0209A CARMEL VALLEY ROAD	2RC2 MIRAMONTE ROAD	0.722
RANCHO ROAD	0209A CARMEL VALLEY ROAD	2CV08 MIDDLE CANYON ROAD	0.786
RANDALL WAY	2MF04 4TH AVENUE	232 OCEAN AVENUE	0.176
REDDING CIRCLE	IPE01 REDDING DRIVE	END	0.096
REDDING DRIVE	2017B PINE CANYON ROAD	2017B PINE CANYON ROAD	0.800
RESERVATION ROAD	MRNA	STATE HIGHWAY 1	0.123
RIBERA ROAD	STATE HIGHWAY 1	END	0.712
RIDGE WAY	2CV14 COUNTRY CLUB DRIVE	END	0.123
RING LANE	2RC02 MIRAMONTE ROAD	2RC05 LOS ROBLES DRIVE	0.365
RIO AVENUE	2CP16 17TH STREET	2CP12 16TH STREET	0.114
RIO ROAD	CML	0209A CARMEL VLY ROAD	0.999
RIO VISTA DRIVE	2RV17 CANADA DRIVE	0209A CARMEL VLY ROAD	0.979
RIVER COURT	0210 RIVER ROAD	END	0.147
RIVER PARK PLACE	2CP12 16TH AVENUE	END	0.047
RIVER PLACE	2GC01 VALLEY GREENS DRIVE	END	0.213
RIVER ROAD	STATE HIGHWAY 68	0314 CHUALAR RIVER ROAD	3.796
RIVERSIDE PLACE	2MF02 SYCAMORE PLACE	END	0.035
RIVERSIDE WAY	2MF02 SYCAMORE PLACE	END	0.067
ROBINSON CANYON ROAD	0209A CARMEL VALLEY ROAD	8030	0.574
ROBLEY ROAD	0205 LAURELES GRADE	0223 TIERRA ROAD	1.820
ROTUNDA DRIVE	2RV15 RIO VISTA DRIVE	END	0.287
ROW PLACE	2RV05 FLANDERS DRIVE	END	0.029
RYAN PLACE	2RV25 CARMEL KNOLLS	END	0.076
S CARMEL HILLS DRIVE	STATE HIGHWAY 1	END	0.340
SALSIPUEDES ROAD	2RD07 ESQUILINE ROAD	END	0.086
SAN ANTONIO AVENUE SOUTH	2CP05 INSPIRATION AVENUE	CML	0.253
SAN BENANCIO ROAD	STATE HIGHWAY 68	223 CORRAL DE TIERRA	2.270
SAN JUAN ROAD	2CW01 PESCADERO ROAD	2CW04 SAN LUIS AVENUE	0.557
SAN LUCAS ROAD	2CW09 SAN MARCUS STREET	2CW04 SAN LUIS STREET	0.130
SAN LUIS AVENUE	STATE HIGHWAY 1	STATE HIGHWAY 1	0.564
SAN MARCOS STREET	2CW10 CAMINO DEL MONTE	2CW02 SAN JUAN ROAD	0.176
SAN MATEO AVENUE	2CW04 SAN LUIS AVENUE	2CW04 SAN LUIS AVENUE	0.269
SAN PEDRO LANE	2CW04 SAN LUIS AVENUE	2CW04	0.304
SANTA FE STREET	2CW04 SAN LUIS AVENUE	2CW04 SAN LUIS AVENUE	0.077
SANTA RITA STREET	2CW04 SAN LUIS AVENUE	2CW04	0.215
SCARLETT ROAD	0209A CARMEL VALLEY ROAD	0209A CARMEL VALLEY ROAD	0.766
SCENIC ROAD	CML	2CP22 CARMELO STREET	0.755
SCHULTE ROAD	0209A CARMEL VALLEY ROAD	8129	0.483
SECA PLACE	SH068	END	0.232
SEGUNDA DRIVE	2RV15 RIO VISTA DRIVE	END	0.390
SERRA AVENUE	2CW10 CAMINO DEL MON	2CW25 CARPENTER STREET	0.265
SHAFTER WAY	2HF16 MTN VIEW AVENUE	2HF03 HATTON ROAD	0.283
SHARON LANE	2003 PORTOLA DRIVE	END	0.061
SOUTHBANK ROAD	2RD03 CALLE	2RD07 ESQUILINE ROAD	1.090
STEWART PLACE	2RV01 CARMEL HILLS	END	0.080
STEWART WAY	2CP05 INSPIRATION AVENUE	2CP01 SCENIC ROAD	0.099
STEWERT PLACE	CARMEL HILLS DRIVE	END	0.048
STORY ROAD	2CV22 FORD ROAD	END	0.065
SUMMIT FIELD ROAD	2HM03 HIGH MEADOW DRIVE	END	0.116
SYCAMORE PLACE	END	END	0.167
SYLVAN PLACE	2RA02 SYLVAN ROAD	END	0.138
SYLVAN ROAD	MON	MON	1.446
TARA COURT	2VD03 TARA DRIVE	END	0.072
TARA DRIVE	END	0210 RIVER DRIVE	0.834
TARA PLACE	2VD03 TARA DRIVE	END	0.106
TAYLOR ROAD	2HF09 MESA DRIVE	END	0.345

STREET SWEEPING - FY 2016-17

SUPERVISORIAL DISTRICT 5

FULL NAME	FROM	TO	LENGTH (MI)
TIERRA GRANDE DRIVE	0209A CARMEL VALLEY ROAD	END	0.024
TIERRA SPUR	0223 CORRAL DE TIERRA	END	0.344
TOLANDO TRAIL	END	END	0.203
TOREADOR DRIVE	END	2003A PORTOLA DRIVE	0.124
TORERO COURT	2TP16 TORERO DRIVE	END	0.050
TORERO DRIVE	2TP17 ORDONEZ DRIVE	SH068	0.205
TORO HILLS AVENUE	2003A PORTOLA DRIVE	2068 TORO HILLS DRIVE	0.208
TORO HILLS COURT	2068 TORO HILLS	END	0.052
TORO HILLS DRIVE	2069 TORO HILLS AVENUE	END	0.457
TORO ROAD	2034 ROBLEY ROAD	END	0.167
TORRES STREET	2CW10 PORTOLA ROAD	CML	0.042
TOYON WAY	2CV18 LAUREL DRIVE	END	0.153
TREVIS WAY	2HF09 MESA DRIVE	END	0.305
UPPER TRAIL	2CW25 CARPENTER STREET	2CW27 LOWER TRAIL	0.450
VALLEY GREENS CIRCLE	2GC01 VALLEY GREENS DRIVE	2GC02 VALLEY GREENS CIRCLE	0.786
VALLEY GREENS DRIVE	0509A CARMEL VLY ROAD	STATE HIGHWAY 1	1.195
VALLEY KNOLL ROAD	2GC01 VALLEY GREENS DRIVE	END	0.354
VALLEY PLACE	2RV01 CARMEL HILLS	END	0.096
VALLEY VIEW AVENUE	2CP08 15TH STREET	2CP01 SCENIC ROAD	0.273
VALLEY VISTA	0209A CARMEL VALLEY ROAD	END	0.188
VALLEY WAY	STATE HIGHWAY 1	2CW19 GUADALUPE STREET	0.265
VERONICA DRIVE	2003A PORTOLA DRIVE	2003A	0.420
VIA CARMELITA	2RV23 S. CARMEL HILLS DRIVE	END	0.033
VIA CONTENTA	0209A CARMEL VLY ROAD	2CV22 FORD ROAD	0.595
VIA ESPANA	2SV04 FRANCISCAN WAY	2SV12 ESPANA COURT	0.081
VIA LAS ENCINAS	2CV09 GARZAS ROAD	END	0.339
VIA MALLORCA	0209A CARMEL VALLEY ROAD	END	0.185
VIA MAR MONTE	END	END	0.172
VIA MARGARITA	2RV23 S. CARMEL HILLS DRIVE	END	0.037
VIA MILPITAS	5CV33 EL CAMINITO	END	0.260
VIA PETRA	2TG01 TIERRA GRDE DRIVE	END	0.120
VIA POCA	0209A CARMEL VALLEY ROAD	END	0.037
VIA PORTOLA	2CV09 GARZAS ROAD	END	0.031
VIA RIVIERA	2RV23 S. CARMEL HILLS DRIVE	END	0.041
VILLAGE DRIVE	2RV23 S. CARMEL HILLS DRIVE	END	0.292
VIRGINIA WAY	2CV28 VIA CONTENTA	END	0.031
VISTA DEL PINOS	2RV10 ARRIBA MUNDO	END	0.101
VISTA DORADO	0223 CORRAL TIERRA	END	0.191
W GARZAS ROAD	2CV05 BORONDA ROAD	END	0.486
WALKER AVENUE	2CP17 MONTE VERDE STREET	2CP15 CAMINO REAL	0.101
WARD PLACE	2RV05 FLANDERS DRIVE	END	0.108
WAWONA ROAD	END	2RD13 CP STEFFANI ROAD	0.093
WHITE OAK WAY	2CV03 RANCHO ROAD	END	0.074
WHITMAN CIRCLE	2RV05 FLANDERS DRIVE	END	0.163
WILDWOOD WAY	2AV01 MANZANITA WAY	2AV01 MANZANITA WAY	0.352
WILLOW PLACE	2MF04 MISSION FLDS STREET	END	0.058
TOTAL			147.29



-  CALTRANS SIGNAL
-  MONTEREY COUNTY SIGNAL
-  FLASHING BEACON
-  RADAR FEEDBACK SIGNS
- 5** DISTRICT 5



CONDENSED SCHEMATIC
 MAP OF MONTEREY COUNTY
 TRAFFIC SIGNAL, FLASHING
 BEACON & RADAR FEEDBACK
 SIGNS.

Supervisory
District 5

DRAWN BY: N.L

DATE: 5-12-2015

County Of Monterey

Public Works—Traffic Engineering

SIZE	FSCM NO.	DWG NO.	REV
		DWG 1	
SCALE	NTS		SHEET 1

CAPITAL PROJECTS "CONSTRUCTION ONLY" - FY 2016-17**SUPERVISORIAL DISTRICT 5**

PROJECT (NAME)	FROM	TO	DISTANCE IN MILE	CONSTRUCTION COST
HWY 1 CLIMBING LANE	CARMEL VALLEY ROAD	RIO ROAD	0.3	\$ 2,980,600
		TOTAL	0.3	\$ 2,980,600

JOB ORDER CONTRACT "MAINTENANCE ONLY" - FY 2016-17**SUPERVISORIAL DISTRICT 5**

PROJECT (NAME)	FROM	TO	CONSTRUCTION COST
CARPENTER STREET	0.86	1.03	\$ 250,000
COUNTRY CLUB CULVERT REPLACEMENT	1	1	\$ 50,000
RIVER ROAD DITCH INSTALLATION	4.71	4.715	\$ 80,000
		TOTAL	\$ 380,000