

APPLICATION FOR CYCLE 7 HIGHWAY SAFETY IMPROVEMENT PROGRAM (HSIP)

APPLICATION SUMMARY

This summary page is filled out automatically once the application is completed.

After the application is finalized, please save this PDF form using the exact "Application ID" (shown below) as the file name.

Important: Review and follow [the Application Instructions](#) step-by-step as you complete the application. Completing an application without referencing to the instructions will likely in an incomplete application or an application with fatal flaws that will be disqualified from the ranking and selection process.

Application ID: 05-Monterey County-1

Submitted By (Agency):
Monterey County

Caltrans District

05

Application Number

1

Out of

1

Project Location

Various locations throughout the County.

Project Description

Conduct a Roadway Safety Signing and Striping Audit on approximately 250 miles of County roads. Based on the the audit findings replace or relocate existing signs, install new signs, and replace existing striping with detail 22 where warranted.

Countermeasure 1:

R26: Install/Upgrade signs with new fluorescent sheeting (regulatory or warning)

Countermeasure 2:

R33: Install no-passing line

Countermeasure 3:

Total Expected Benefit

127,675,230

Total Project Cost

\$3,222,200.00

B/C Ratio:

39.62

I. Basic Project Information

Date Caltrans District MPO

Agency County

Total number of applications being submitted by your agency

Application Number (each application must have a unique number)

Contact Person Information

Name (Last, First):

Position/Title of Contact Person

Email: Telephone: Extension:

Address:

City: Zip Code: (Enter only a 5-digit number.)

Project Information

Project Location
-Be Brief (limited to 250 characters)
[-See Instructions](#)

Project Description
-Be Brief (limited to 250 characters)
[-See Instructions](#)

Functional Classification (For Functional Classification and CRS Maps, Visit http://www.dot.ca.gov/hq/tsip/hseb/crs_maps/)

CRS Map ID (e.g. 08E14)

Urban/Rural Area (Visit <http://earth.dot.ca.gov/>)

High-Risk-Rural-Roads (HR3) Eligibility

If this project is not HR3 eligible, what is the approximate total cost percentage that is HR3 eligible? %

Work on the State Highway System

Does the project include improvements on the State Highway System?

If no, move on to the next page; If yes, go to the below question.

Is this a joint-funded project with Caltrans?

- If yes, check this box to confirm a formal Letter of Support from Caltrans - District Traffic is attached to the application. The letter should include estimates of cost sharing.
- If no, check this box to confirm a written correspondence from Caltrans District Traffic is attached to the application. The correspondence should indicate that Caltrans does not see issues that would prevent the proposed project from receiving an encroachment permit

Non-Infrastructure (NI) Elements

Does the project include NI Elements?

If yes, NI Activity Worksheet and NI Cost Estimate are required attachments. For more information on the requirements and guidance for NI elements of HSIP applications, see the [HSIP NI webpage](#).

What are the primary type(s) of non-infrastructure included? (Check all that apply. Skip if project does not include NI Elements.)

- Bicycle and pedestrian safety education (K-12 students)
- Bicycle and pedestrian safety education (adults)
- Other safety education (please describe below)
- Enforcement (school zones)
- Other Enforcement (please describe below)

Emergency Medical System

Additional Information

1. Is the project focused primarily on "spot location(s)" or "systemic" improvements?

The primary type of the "systemic" improvements:

2. Which of the California's Strategic Highway Safety Plan (SHSP) Challenge Areas does the project address primarily?
(For more information on the SHSP and its Challenge Areas, see: <http://www.dot.ca.gov/SHSP/>)

3. How were the safety needs and potential countermeasures for this project **first** identified?

4. What is the primarily mode of travel intended to be benefited by this project?

5. Approximate percentage of project cost going to improvements related to **motorized** travel %

6. Approximate percentage of project cost going to improvements related to **non-motorized** travel %

7. Is the project focused primarily on "Intersection" or "Roadway" improvement?

Miles of Roadway

8. Posted Speed Limit (mph)

9. Average Daily Traffic	ADT (Major Road)	ADT (Minor Road)	Year Collected
(See Instructions)	<input type="text" value="32,749"/>	<input type="text" value="635"/>	<input type="text" value="2015"/>

II. Narrative Questions [\(See Instructions\)](#)

These narrative questions are intended to provide additional project details for the application reviewers and project files. Application reviewers will use the information in their “fatal flaw” assessment of the applications, including:

- 1) The project scope is eligible for HSIP funding;
- 2) The countermeasures used in the B/C ratio calculation are appropriately applied based on the scope of the project;
- 3) The crash data used in the B/C ratio calculation is appropriately applied based on the scope of the project and countermeasures used;
- 4) The costs included in the application represent the likely total project cost necessary to fully construct the proposed scope. If the proposed project is a piece of a larger construction project, the entire scope of the larger project must be identified and included in the B/C ratio calculation;
- 5) The application data and attachments are reasonable and meet generally accepted traffic engineering and transportation safety principles.

If significant inconsistencies or errors are found in the application information, the Caltrans reviewers may conclude that the application includes one or more “fatal flaws” and the application will be dropped from further funding considerations. The applicant will not be notified of Caltrans findings until after the selection process is complete.

1. Overall Identification of Need

Describe how the agency identified the project as one of its top safety priorities. Was a data-driven, safety evaluation of their entire roadway network completed? Do the proposed project locations represent some of the agency's highest crash concentrations? (limited to 5,000 characters)

Annually RMA-PW evaluates reported collisions on all County maintained roads over the last three fiscal years. This analysis identifies high collision locations that are evaluated further, and collision rates are established for the majority of the roads maintained by the County. For the purpose of the HSIP applications this analysis was expanded to look at collisions on all county roads over the last 5 years initially focusing on fatal and severe injury, and later expanded to other collision types to further refine the roadways in this application. The roadways selected for this grant application represent roadways that have higher overall collision rates, or fatality + severe injury collision rates compared to the rest of the county roadway system.

2. Potential for Proposed Improvements to Address the Safety Issue

Describe the primary causes of the collisions that have occurred within the project limits. Are there patterns in the crash types? Clearly demonstrate the connection between the problem and the proposed countermeasures utilized in the Benefit/Cost Ratio calculations. Depending on the nature of the project, explain why the agency choose to pursue "Spot location(s)" or "Systemic" improvements. If the proposed project include Non-Infrastructure (NI) elements, also describe how the NI elements will complement in improving the safety within the project limits. (limited to 5,000 characters)

Note: Safety improvements that do not have countermeasures and crash reduction factors identified in the TIMS B/C Calculator can be included in the project scope and cost estimate as "Other Safety-Related" improvement; they just won't be added to the project's B/C ratio shown in the application.

The selected road corridors include several miles of roadway system. There are various types of collisions with no single crash type standing out. Based on reviews of these locations, the existing signage and striping needs to be reviewed for consistency with the requirements in the CaMUTCD, particularly in regards to the placement and sign size based on prevailing speeds on the roadway.

Due to the nature of the known needs and the additional information required to identify changes that need to be made to signage and striping, a systemic approach is being recommended. Starting with a Roadway Safety Audit (RSA) specifically looking at intersection control and warning signange on the selected roadways, as well as the existing passing zones to determine if they should be modified by closing off all or portions of them.

3. Crash Data Evaluation

Explain how the influence areas for each separate countermeasure were established. Describe how the limits of the crash data were established for each countermeasure to ensure only appropriate crashes were included in the Collision Summary Report(s), Collision Diagram(s) and B/C calculations. (limited to 5,000 characters)

The roadways selected all have fatal and/or severe injury collisions over the last 5 years. In addition, the roadways selected for this grant application have higher overall collision rates, or fatality + severe injury collision rates compared to the rest of the county roadway system.

For countermeasure R26 all collisions occurring on the selected roadways were included in the analysis. In reviewing the collisions and roadways there is a need to evaluate the size and placement of warning and right-of-way signage, this evaluation could potentially recommend placement of new signage in the influence area of any collision along these roadways.

For countermeasure R33 collisions were identified that included cross over collisions and run of road collisions and occurred in locations where passing zones exist. This assures that only collisions that would potentially be correctable by this treatment were identified.

4. Prior attempts to address the Safety Issue

If appropriate, list all other projects/countermeasures that have been (or are being) deployed at this location. Applicants must identify all prior federal HSIP, HR3 or Safe Routes To School (SRTS) funds approved within or directly adjacent to the propose projects limits within the last 10 years. (HSIP funding cannot be used to construct the same general type of countermeasures within the same limits within 10 years to ensure agencies do not apply the same Crash Reduction Factors to the same crashes.)

If the agency is proposing to construct follow-up improvements along a corridor or at a location that has already had a safety project funded, the applicant must ensure the combines CRF applied to the crashes by both projects is not greater than 80% (See the applications instructions relating to Crash Data for more detail).

For projects proposing high cost spot location projects/countermeasures, applicants must document that they have installed and monitored low-cost improvements which have not been adequately addressing the safety issue.

(limited to 5,000 characters)

In many of these locations there is already signage and markings in place. Many of these treatments were installed years ago and have not been reviewed to determine if they are still effective and meet the current requirements of the CaMUTCD. In some cases the assumptions made relating to driver speeds are no longer valid and these devices need to be reassessed based on the current data.

Over the past 10 years Monterey County has applied for grants for the following projects on roadways that are included in this application:

Castroville Boulevard (HSIP Cycle 5) - Install a modified detail 22 with enhanced marker placement (CM # R33), install a single driver feedback sign (CM # R30) and, install flashing beacons at various intersections throughout the corridor (CM # NS8). Collisions along this road were removed from countermeasure 2.

River Road (HSIP Cycle 5) - Between Chular River Road and Parker Road. Install a modified detail 22 with enhanced marker placement (CM # R33), install a single driver feedback sign (CM # R30) and, install flashing beacons at various intersections throughout the corridor (CM # NS8). Collisions along this section were removed from countermeasure 2.

Countywide Guardrail (HSIP cycle 2) - Install and upgrade guardrail at 6 locations in Monterey County including, Castroville Boulevard (MP 4.99 to 5.21), Arroyo Seco Road (MP 4.8), Blackie Road (MP 4.53 to 4.59) and River Road (MP 22.4 to 23.3).

Pajaro Middle School (SRTS Cycle 4) - Install Traffic Signal on Salinas Road at the Middle School driveway.

North Monterey County USD (SRTS Cycle 1) - Install class I bicycle path parallel to Castroville Boulevard.

San Juan Road (HR3 Cycle 2) - Install signs, stripes, pavement markings, and a radar speed feedback sign between MP 2.38 to 5.0. The collisions from this section of San Juan Road have been removed from the analysis.

Blackie Road between SR 183 and SR 101 (HR3 Cycle 2) - Widen roadway and shoulder; install signs, stripes and pavement markers from MP 3.32 to 4.9. The collisions from this section of Blackie Road have been removed from the analysis.

5. Total project costs

Describe the process used to establish the total cost for the project. Confirm contingencies for reasonably expected costs, including drainage, environmental, traffic, etc, are included. All PE, CE and other project delivery costs must be included, even if federal funding will not be utilized in the phase of the project. For a large project where the HSIP funding is only a small portion of the overall project scope and costs, the total project cost must still be included in the application and its B/C ratio calculation.

(limited to 5,000 characters)

Cost estimates were based on bid numbers that were received on several recent jobs that were prepared, administered, and bid using a process that is consistent with the requirements for HSIP finds. Current sign estimates came from a log that is maintained by the County's sign shop. An assumption that 90% of the signs would have to be replaced/relocated is based on spot checks of signs in the field and engineering judgment. Estimates for the number of new signs and footage of striping that will be installed are based on field reviews and engineering judgment.

Due to the uncertainty in the final project scope prior to completion of the RSA the full contingency amount of 20% is being requested.

Due to the large geographic area that is covered and mileage being evaluated, it is assumed that 25% of the total construction cost will be necessary for preliminary engineering and will include the costs for creating the RSA.

Due to the large geographic area and the need to contract out construction inspection services, the full construction engineering amount of 15% is being requested.

III. Project Cost Estimate (See Instructions)

All project costs must be accounted for on this form, even if substantial elements of the overall project are to be funded by other sources. (For federal funds to be 100% reimbursable, all countermeasures selected must be 100% eligible)

Do not enter in shaded fields (calculated - read only). Round all costs up to the nearest hundred dollars. Once all costs and the desired HSIP/Total ratios are entered, click "Check Cost Estimate" to perform validation. If errors are detected, they will appear below the button. **Click it to check again each time when the costs have been revised.**

Phase	Total Cost	HSIP/Total (%)	HSIP Funds	Local/Other Funds
Preliminary Engineering	Environmental	100 (%)	\$10,000	\$0
	PS&E	100 (%)	\$565,400	\$0
	PE Subtotal		\$575,400	\$0
<input type="checkbox"/> Agency does NOT request HSIP funds for PE Phase (automatically checked if PE - HSIP funds is \$0).				
Right of Way	Right of Way Engineering	100 (%)	\$0	\$0
	Appraisals, Acquisitions & Utilities	100 (%)	\$0	\$0
	ROW Subtotal		\$0	\$0
Construction Engineering & Construction	Construction Engineering	100 (%)	\$345,200	\$0
	Construction	100 (%)	\$2,301,600	\$0
	CON Subtotal		\$2,646,800	\$0
Non - Infrastructure (NI)	NI Elements	100 (%)	\$0	\$0
Total Cost		100 (%)	\$3,222,200	\$0

Click to Check Cost Estimate (See Notes in Instructions)

No errors have been found in the cost estimate.

IV. Implementation Schedule [\(See Instructions\)](#)

The local agency is expected to deliver the project per Caltrans Local Assistance [safety program delivery requirements](#). In order for the milestones to be calculated correctly, all fields needs to be filled in. For steps that are not applicable, enter "0".

Target Date for the Project's Amendment into the FTIP: 01/01/2016

Time for agency to internally staff project and request PE authorization 2 Month(s)

Typical Time for Caltrans and FHWA to process and approve PE authorization 2 Month(s)

Proposed PE Authorization Date: 05/01/2016 **(PE Authorization Delivery Milestone)**

Will external consultants be required to complete the PE phase of this project? Yes

Additional time needed to the Delivery Process for hiring PE consultant(s) 6 Month(s) (0 - 6)

Time to prepare environmental studies request 1 Month(s)

Time to complete CEQA/NEPA studies/approvals 1 Month(s)

See PES Form in the LAPM for Typical studies and permits

Time to complete the Right of Way Acquisition (federal process) 3 Month(s)

Plan on 18 months minimum for federal process including a condemnation

Time to complete final PS&E documentation 3 Month(s)

Other 1 Month(s)

Expected Completion Date for the PE Phase: 07/31/2017

Time for agency to request CON authorization 3 Month(s)

Typical Time for Caltrans and FHWA to process and approve CON Auth 3 Month(s)

Proposed CON Authorization Date: 01/29/2018 **(CON Authorization Delivery Milestone)**

Time included for the agency's workload-leveling or construction-window needs 1 Month(s)

Time to award contract with CON contractor (following the federal process, including Board/Council approval, advertise, award, execute and mobilize) 6 Month(s)

Time to complete construction 3 Month(s)

Time included for closing the CON contract 3 Month(s)

Other 1 Month(s)

Expected Completion Date for the CON Phase: 03/30/2019

Time to complete the project close-out process 3 Month(s)

Typical Time for Caltrans and FHWA to process and approve project close-out 3 Month(s)

Expected Completion Date for the project Close-Out: 09/28/2019 **(Close-Out Delivery Milestone)**

V. Countermeasures, Crash Data and Benefit/Cost Ratio [\(See Instructions\)](#)

In the process of completing this application, the Local Agency is required to utilize the Benefit/Cost Ratio Calculation Tool that is included in the Safe Transportation research and Education Center (SafeTREC) Transportation Injury Mapping System (TIMS) web site. This **web site** can be assessed at <http://tims.berkeley.edu/>

The final output summary page from TIMS must be included as part of the official application (both electronically and hard copy). The hard copy page must be included in the application as one of the attachments.

In order to facilitate the electronic collection and tracking of this data, Caltrans is requiring agencies to manually enter some of the key "input data" and "output data" used in their final TIMS B/C Ratio. *NOTE: If any of the values inputted on this sheet do not match the values from the TIMS B/C Ratio Output Summary sheet, THE APPLICATION WILL BE REJECTED. **Be careful and confirm the numbers!***

TIMS Application ID: (This ID is generated by this form. TIMS Application ID must match this ID.)

Version (from TIMS) : **Crash Data Period:** from to

Total Project Cost: (This must match the total project cost in Section III.) **Error: this total project cost does not match that in Section III.**

Countermeasure Information

Number of countermeasures utilized:

Countermeasure

#1:	<input type="text" value="R26: Install/Upgrade signs with new fluorescent sheeting (regulatory or warning)"/>	CRF:	<input type="text" value="56.6"/>
#2:	<input type="text" value="R33: Install no-passing line"/>	CRF:	<input type="text" value="21.96"/>
#3:	<input type="text"/>	CRF:	<input type="text"/>
Combined CRF:			<input type="text" value="78.56"/>

B/C Ratio Calculation

	Expected Benefit (Life)	Expected Cost	Resulting B/C
Countermeasure #1	<input type="text" value="\$93,008,670"/>	<input type="text" value="\$1,643,322"/>	<input type="text" value="56.60"/>
Countermeasure #2	<input type="text" value="\$34,666,560"/>	<input type="text" value="\$1,578,878"/>	<input type="text" value="21.96"/>
Countermeasure #3	<input type="text"/>	<input type="text"/>	<input type="text" value="0.00"/>
Project's Total (Overall)	<input type="text" value="\$127,675,230"/>	<input type="text" value="\$3,222,200"/>	<input type="text" value="39.62"/>

VI. Application Attachments [\(See Instructions\)](#)

Check all attachments included in this application.

- Engineer's Checklist (Required)
- Vicinity map /Location map (Required)
- Project maps/plans showing existing and proposed conditions (Required)
- Pictures of Existing Condition (Required)
- Collision diagram(s) (Required)
- Collision List (Required)
- Collision Summary (Required)
- Detailed Engineer's Estimate (Required)
- TIMS B/C output summary sheet (Required)
- Warrant studies (Required when applicable)
- Letter/email of Support from Caltrans (Required when applicable)
- Non-Infrastructure (NI) Activity Worksheet and NI Cost Estimate (Required when applicable)
- Additional narration, documentation, letters of support, etc. (optional)

Attachment 1

Engineer's Checklist

Application Data Checklist and Engineer's Stamp

This application checklist is to be used by the engineer in "responsible charge" of the preparation of this HSIP application to ensure all of the primary elements of the application are included and the application is free of errors in the calculation of the Benefit –to–Cost Ratio (B/C); allowing the application to be accurately ranked in the statewide selection process. Applications with errors in the supporting data for the B/C calculation will not be considered in the application process.

Special Considerations for Engineers before they Sign and Stamp this document attesting to the accuracy of the application:

Chapter 7; Article 3; Section 6735 of the Professional Engineer's Act of the State of California requires engineering calculation(s) or report(s) be either prepared by or under the responsible charge of a licensed civil engineer. Since the corresponding HSIP application defines the scope of work of a future civil construction project and requires complex engineering principles and calculations which are based on the best data available at the time of the application, the application must be signed and stamped by a licensed civil engineer. By signing and stamping this document, the engineer is attesting to this application's technical information and engineering data upon which local agency's recommendations, conclusions, and decisions are made. This action is governed by the Professional Engineer's Act and the corresponding Code of Professional Conduct, under Sections 6775 and 6735.

The following checklist is to be completed by the engineer in "responsible charge" based on the final application and application attachments – as submitted to Caltrans. The engineer's initials and stamp should not be placed until the application is complete and in final form.

1. **Vicinity map /Location map** Engineer's Initials: My
 - a. The project limits must be clearly depicted in relationship to the overall agency boundary
2. **Project layout-plan** showing existing and proposed conditions must: Engineer's Initials: My
 - a. Be to a scale which allows the visual verification of the overall project limits and the "construction" limits of each safety countermeasure included in the application's B/C ratio
 - b. Show the full scope of the proposed project, including any non-safety construction items
 - c. Show the "Influence Area" for each safety countermeasure (CM) included in the application's B/C ratio
 - d. Show all changes to existing lane and shoulder widths. Label the proposed widths
 - e. Show limits of all roadway excavation/demolition
 - f. Show agency's right of way (ROW) lines. (Also show Caltrans', Railroad, and all other government agencies)
3. **Project cross-section** showing existing and proposed conditions. Engineer's Initials: My
(Only required for projects with roadway excavation, cut/fill slopes, and changes to lane widths)
 - a. Show and dimension: changes, ROW lines, safety countermeasures, etc.
4. **Countermeasure Selection** (used throughout the application): Engineer's Initials: My
 - a. The CMs used are appropriate and reasonable based specifically on the guidance in the HSIP call-for-projects guidelines and application instructions, including Appendix B of the Local Roadway Safety Manual.
5. **Crash Data** used in the B/C calculations must be: Engineer's Initials: My
 - a. From a reliable and well documented source
 - b. Within influence area of CM and applied to CMs using generally accepted traffic engineering principles
(Example: If the CM only addresses the northbound lanes of a divided roadway, then southbound crashes should be excluded.)
 - c. Accurately shown in collision diagram(s) and collision lists(s) attached to this application.
 - d. Crashes are presented in terms of the number of crashes (**not** the number of injuries and fatalities)
 - e. The most recent crash data available and a minimum 5 yrs and maximum 10 yrs of data
6. **Collision Diagram(s)** (Shown separately or combined) Engineer's Initials: My
 - a. Should be to scale with crash locations accurately plotted
 - b. Reveals collision pattern(s) necessary to justify CM(s)
 - c. The influence area for each CM is shown separately on the diagrams (unless the areas are identical)
 - d. All crashes, included in the B/C Calculation, must be clearly shown within the influence area of that CM
 - e. Totals for each Location and/or CM are shown with crashes segregated based on Crash Severity
 - f. The totals shown match the totals shown in the Collision List and Collision Summary

7. Collision List(s) (Shown separately or combined)

Engineer's Initials: *[Signature]*

- a. Totals for each Location and/or CM are shown with crashes segregated based on Crash Severity
- b. If the List(s) includes crashes that were not appropriate to include in the project B/C calculations, these crashes must be crossed through or removed and not included in the totals
- c. The totals shown match the totals shown in the Collision Diagram and Collision Summary
- d. Each crash is only counted as one, even if there were multiple victims and/or vehicles involved

8. Collision Summary (HSIP Form)

Engineer's Initials: *[Signature]*

- a. Totals for each Location/CM are shown with crashes segregated based on Crash Severity
- b. The totals for each Location/CM match the totals shown in the Collision Diagram and Collision List
- c. The totals for each CM at the bottom of the form match the totals in the TIMS B/C Output Summary

9. Detailed Engineer's Estimate (HSIP Form)

Engineer's Initials: *[Signature]*

- a. All likely construction costs associated with the project are identified and included in the estimate
- b. Each of the main project elements are broken out into separate construction items. The costs for each item are based on calculated quantities and appropriate corresponding unit costs
- c. Costs for each item are distributed between CMs using a logical method to fairly calculate each CM's cost
- d. Each CM included in the B/C calculation must represent a minimum of 15% of the construction costs
- e. "Other Safety" and "Non-Safety" construction items/costs are identified and properly accounted for
- f. The total construction cost in the estimate must match the "Construction" cost in Section III of the application

10. TIMS B/C output summary sheet

Engineer's Initials: *[Signature]*

- a. CMs and crash data shown match the totals shown in the Collision Summary form
- b. The total project cost in the B/C calculation must match the total project cost in Section III of the application
- c. The combined CRF applied to any single set of crashes is less than or equal to 0.8
- d. The sheet attached to the application must be signed by the Engineer in Responsible Charge

11. Warrant studies/guidance (Check if not applicable)

Engineer's Initials: _____

- N/A a. Traffic Signal Warrants – Warrant 4, 5 or 7 met (CA MUTCD): Signal warrants must be documented as having been met based on the CA MUTCD.

12. Additional narration, documentation, letters of support:

Engineer's Initials: _____

- a. The text in the "Narrative Questions" in the application is consistent with and supports the engineering logic and calculations used in the development of the application's B/C ratio
- b. When needed to clarify non-standard application of countermeasures, crashes and/or costs; appropriate documentation is attached to the application to document the engineering decisions and calculations

Licensed Engineer:

Name:

Title:

Engineer License Number


Signature: *[Signature]*

Date:

Email:

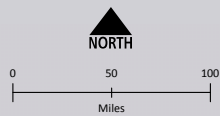
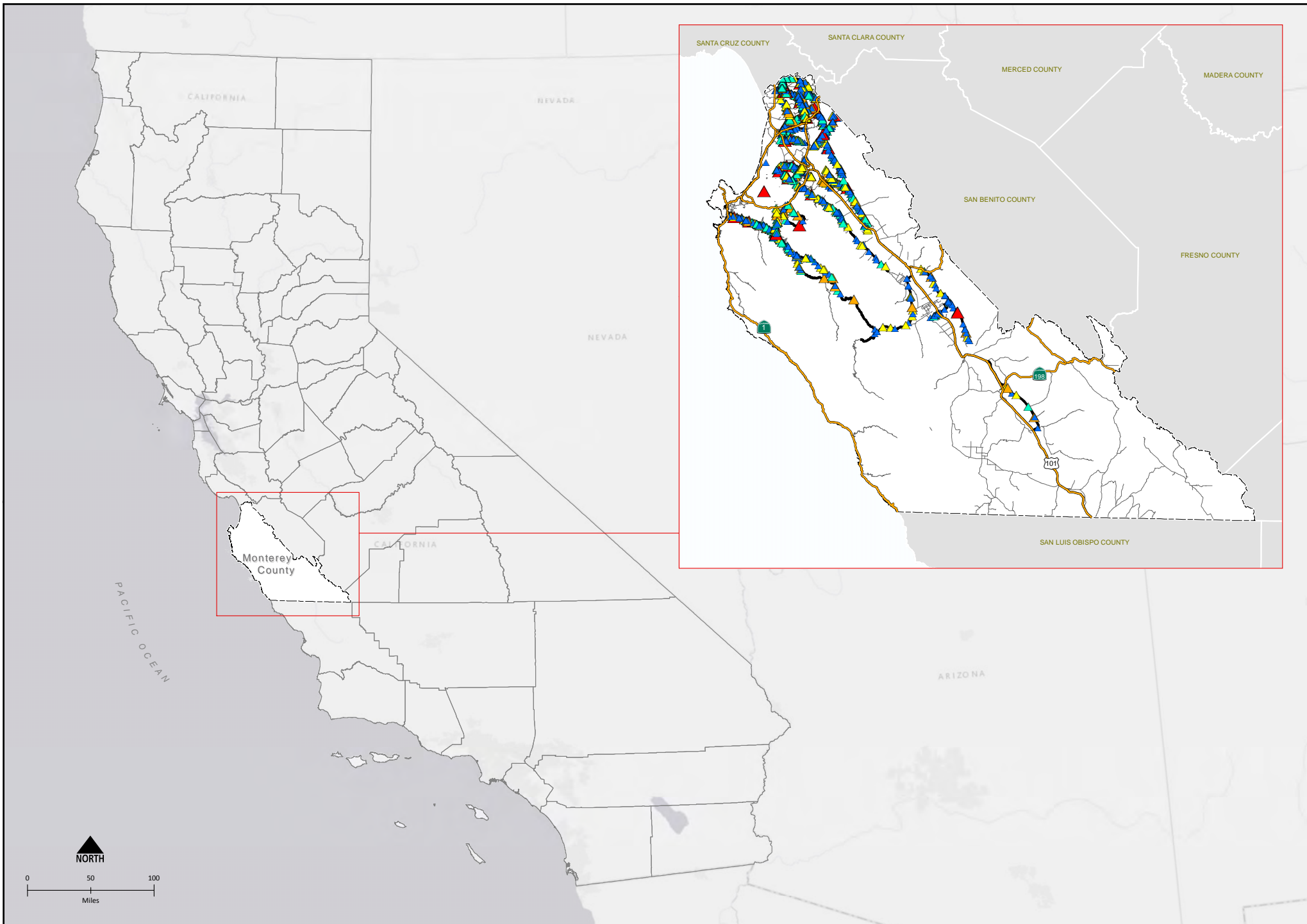
Phone:

Engineer's Stamp:



Attachment 2

Vicinity Map



HSIP Cycle 7 Monterey County Countermeasure 1

VICINITY MAP

Collision Extent

- ▲ Fatal
- ▲ Severe Injury
- ▲ Other Visible Injury

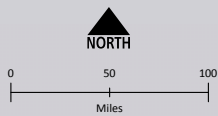
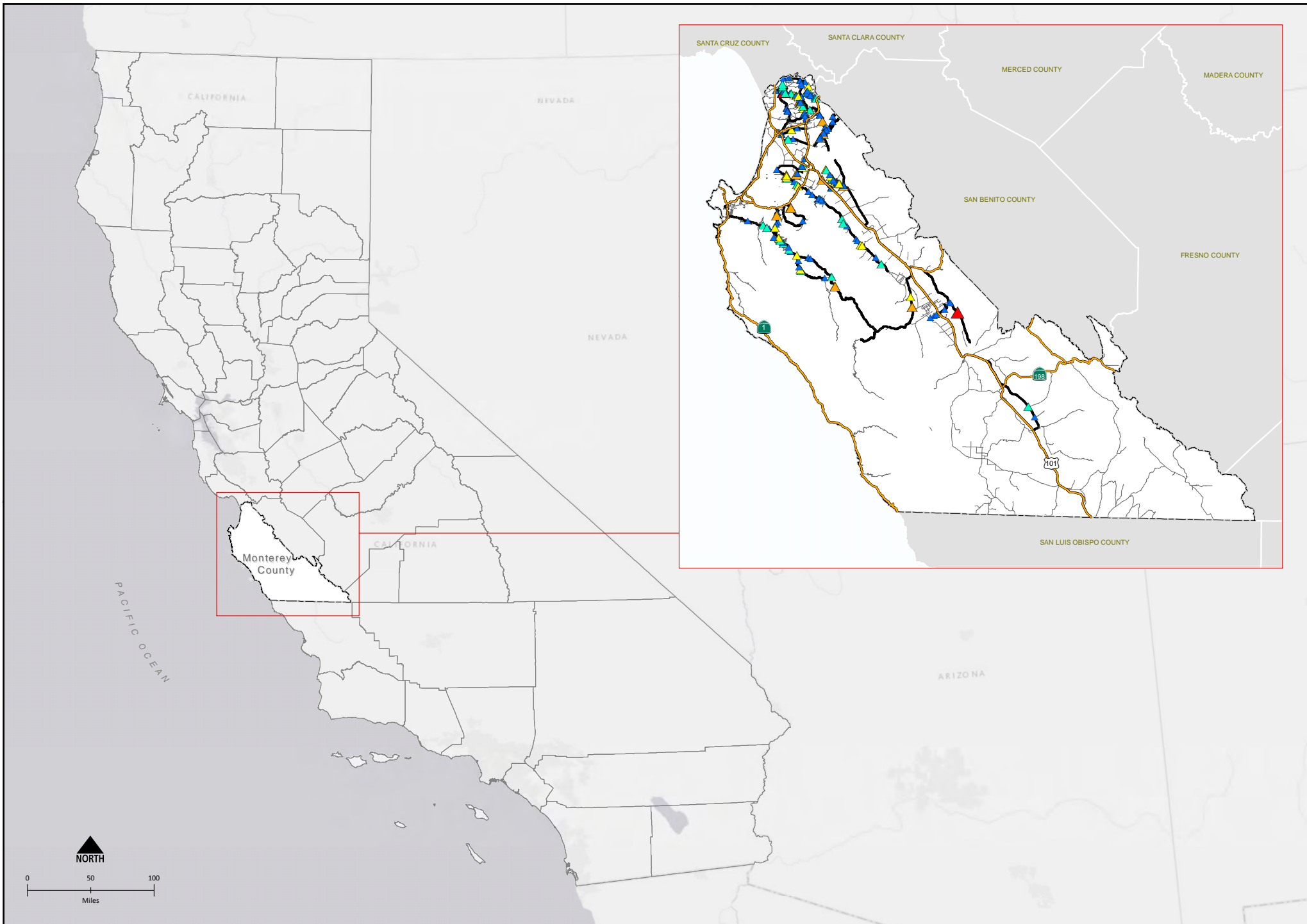
- ▲ Complaint of Pain
- ▲ Property Damage Only
- County Road with Collision
- Other County Road

- Highway
- Monterey County Boundary

Monterey County
Resource Management Agency
Public Works Division

Map Created: July 20, 2015





HSIP Cycle 7 Monterey County Countermeasure 2

VICINITY MAP

Collision Extent

- ▲ Fatal
- ▲ Severe Injury
- ▲ Other Visible Injury

- ▲ Complaint of Pain
- ▲ Property Damage Only
- County Road with Collision
- Other County Road

- Highway
- Monterey County Boundary

Monterey County
Resource Management Agency
Public Works Division

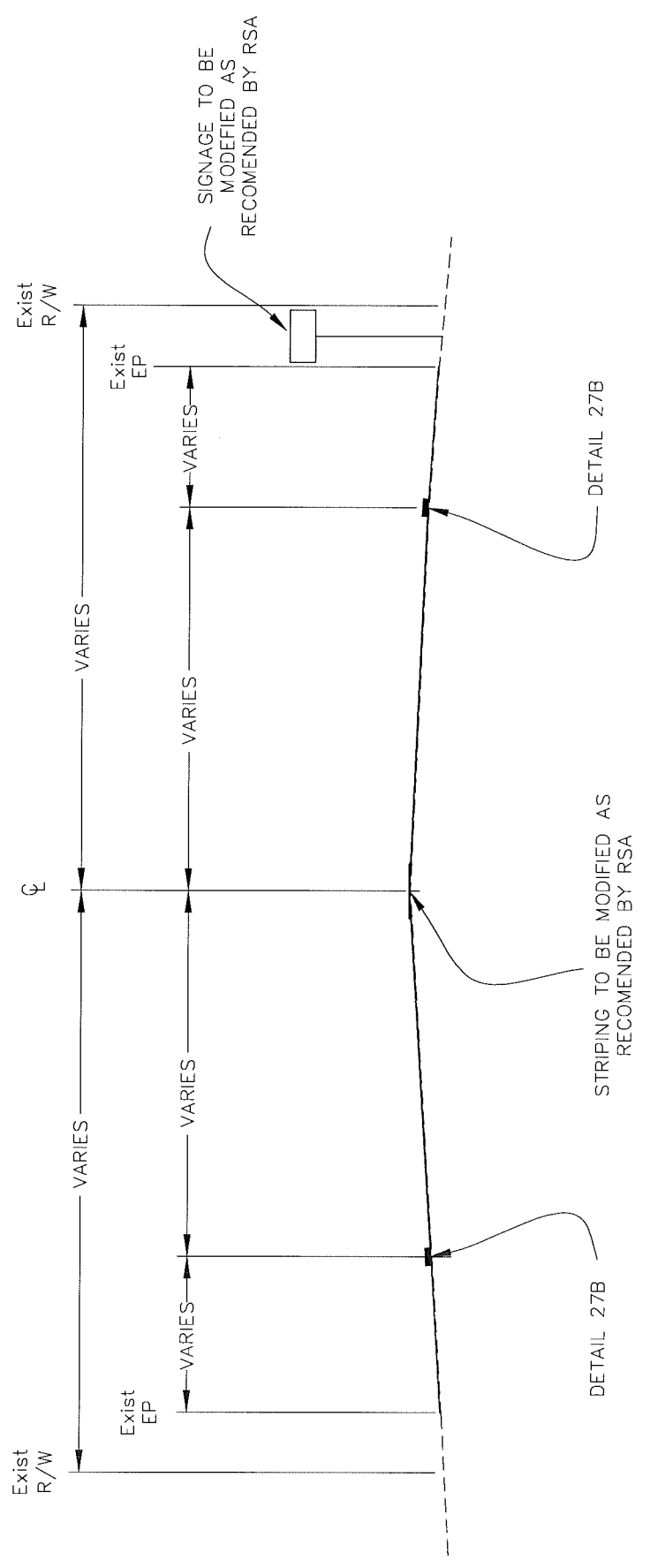
Map Created: July 20, 2015



Attachment 3

Project Map

SHEET NUMBER	1	TOTAL SHEETS	1
--------------	---	--------------	---



TYPICAL SECTION

SUBMITTED BY: JONATHAN L. PASCUA, P.E. DESIGN BY: RYAN CHAPMAN, P.E., T.E. DRAWN BY: J. GUIDO SPECIFICATIONS BY: RYAN CHAPMAN, P.E. WRITTEN BY: RYAN CHAPMAN, P.E. APPROVAL: _____ RECOMMENDED BY: ENRIQUE M. SAAVEDRA, P.E. <small>ENRIQUE M. SAAVEDRA, P.E. LICENSE NO. 10000</small>		COUNTY OF MONTEREY RESOURCE MANAGEMENT AGENCY DEPARTMENT OF PUBLIC WORKS DESIGN SECTION 169 WEST ALSCAL STREET, 2ND FLOOR MONTEREY, CA 93940 (831) 735-4800/FAX (831) 735-4858		PROJECT MAP/CROSS SECTION TYPICAL SECTION DATE: 7/17/15 SCALE: NTS SHEET: TS-1	
APPROVED: _____ REVISION: _____ NO. DATE: _____					

Attachment 4

Pictures

ABBOTT STREET



ALISAL ROAD



BLACKIE ROAD



06/30/15

BLANCO ROAD



CACHAGUA ROAD



CARMEL VALLEY ROAD



CASTROVILLE BOULEVARD



CATTLEMEN ROAD



CORRAL DE TIERRA ROAD



CRAZY HORSE CANYON RD



DAVIS RD



ECHO VALLEY RD



ELKHORN ROAD



ESPINOSA ROAD



HALL ROAD



07/13/15

LAS LOMAS DRIVE



LAURELES GRADE ROAD



MAHER ROAD



METZ ROAD



OLD STAGE ROAD



RESERVATION ROAD



RIVER ROAD



SALINAS ROAD



SAN BENANCIO ROAD



SAN JUAN GRADE ROAD



SAN JUAN ROAD



SAN MIGUEL CANYON ROAD

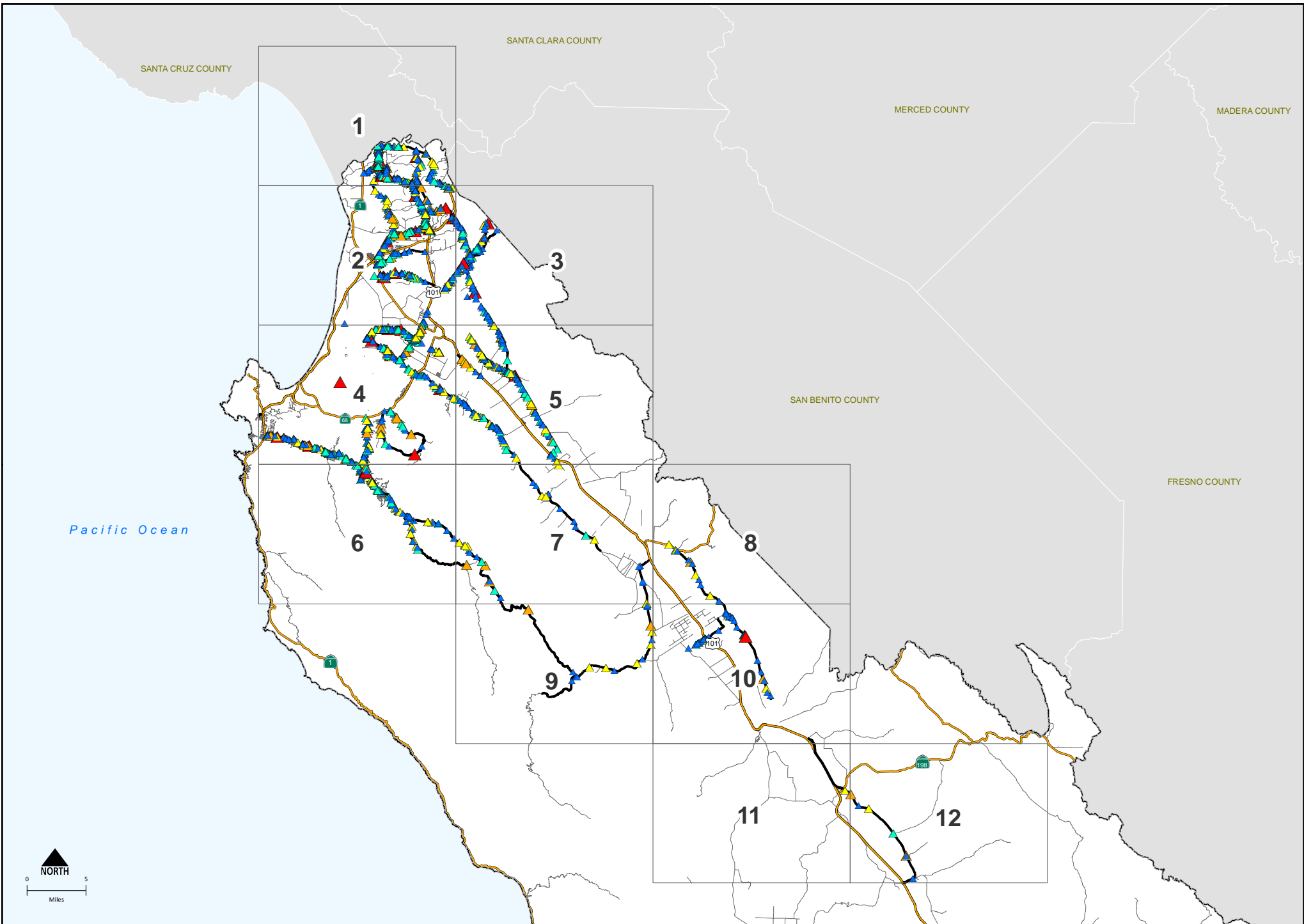


WERNER ROAD



Attachment 5

Collision Diagrams



HSIP Cycle 7 Monterey County Countermeasure 1

MAP INDEX

- | | | |
|-------------------------|----------------------------|--------------------------|
| Collision Extent | Complaint of Pain | Highway |
| Fatal | Property Damage Only | Monterey County Boundary |
| Severe Injury | County Road with Collision | Other County Road |
| Other Visible Injury | | |

Monterey County
Resource Management Agency
Public Works Division

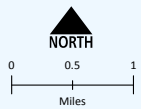


Map Created: July 20, 2015

Pacific Ocean

SANTA CLARA COUNTY

SANTA CRUZ COUNTY



HSIP Cycle 7 Monterey County Countermeasure 1

SHEET
1

Collision Extent

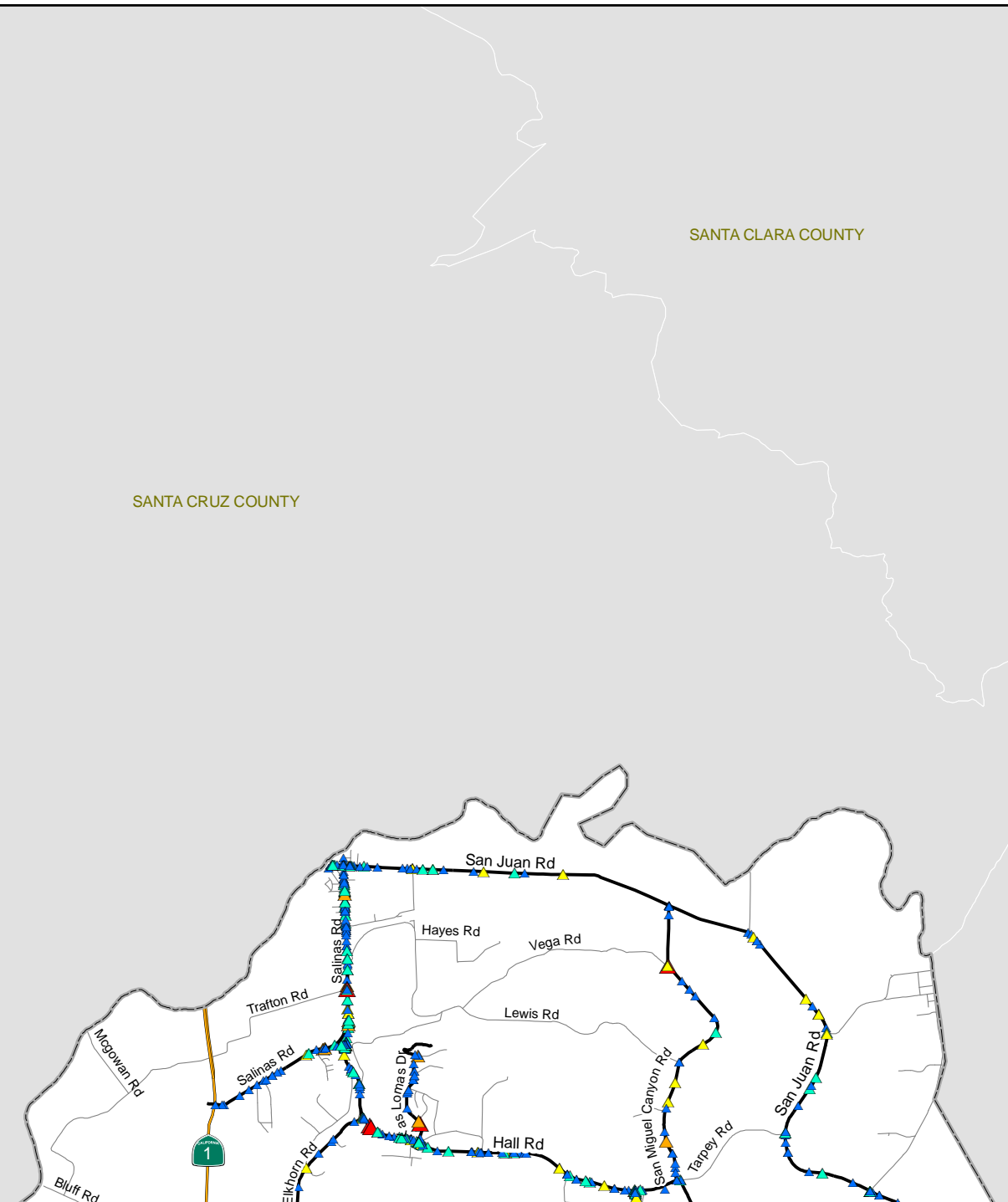
- ▲ Fatal
- ▲ Severe Injury
- ▲ Other Visible Injury

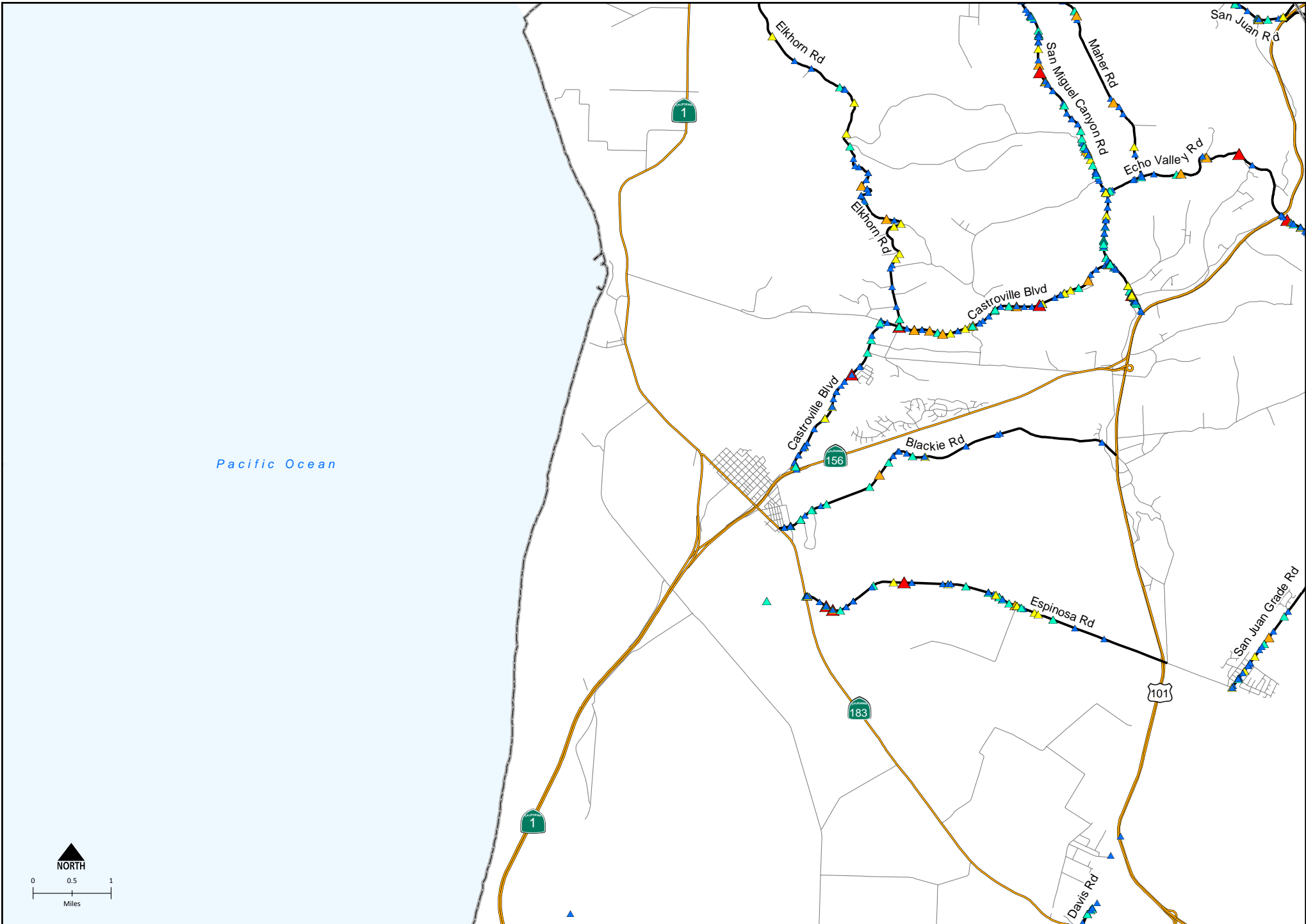
- ▲ Complaint of Pain
- ▲ Property Damage Only
- County Road with Collision
- Other County Road

- Highway
- Monterey County Boundary

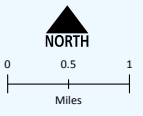
Monterey County
Resource Management Agency
Public Works Division

Map Created: July 20, 2015





Pacific Ocean



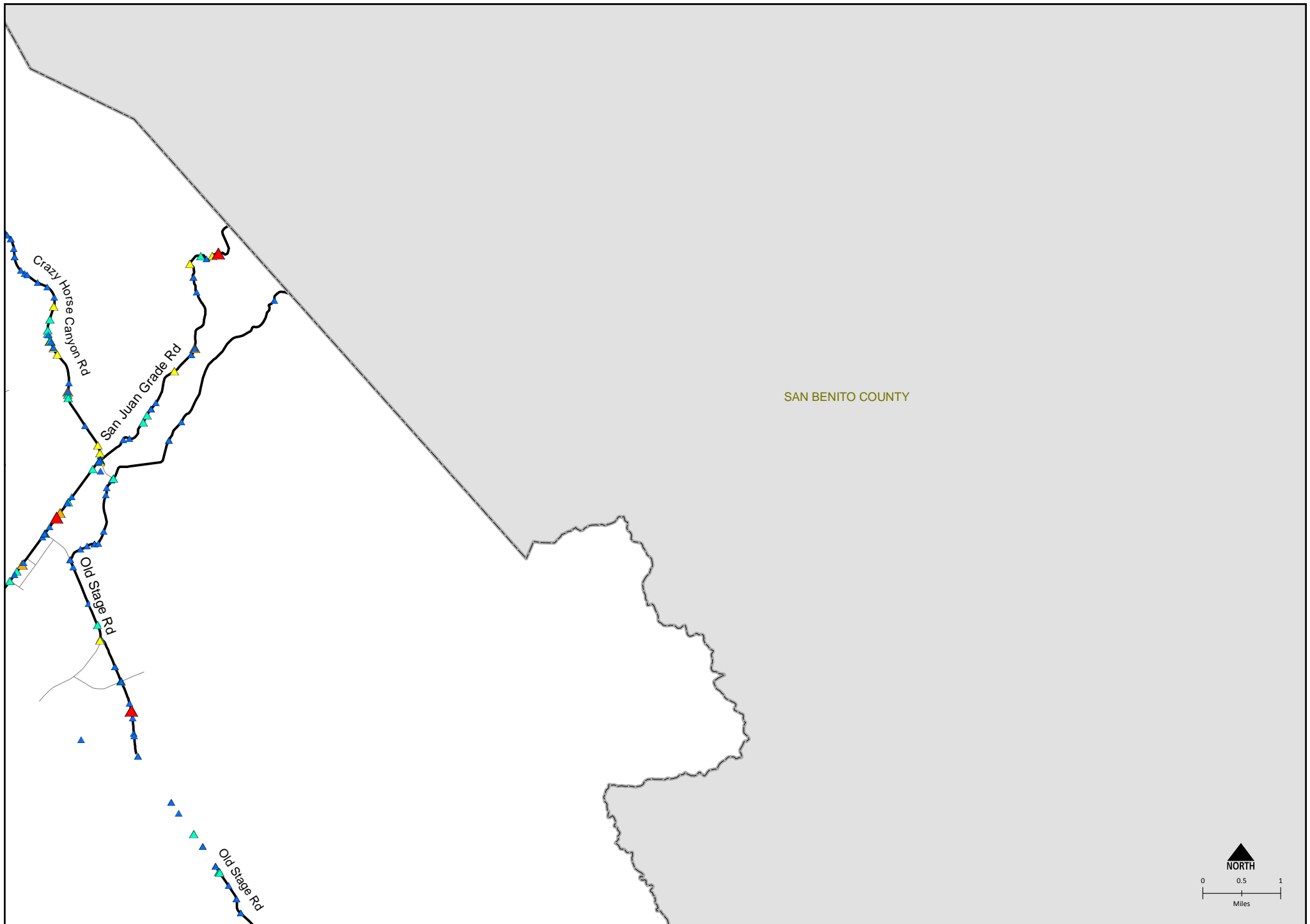
HSIP Cycle 7 Monterey County Countermeasure 1

SHEET 2

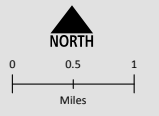
- | | | |
|--|---|---|
| Collision Extent | ▲ Complaint of Pain | — Highway |
| ▲ Fatal | ▲ Property Damage Only | Monterey County Boundary |
| ▲ Severe Injury | — County Road with Collision | — Other County Road |
| ▲ Other Visible Injury | | |

Monterey County
Resource Management Agency
Public Works Division
Map Created: July 20, 2015





SAN BENITO COUNTY



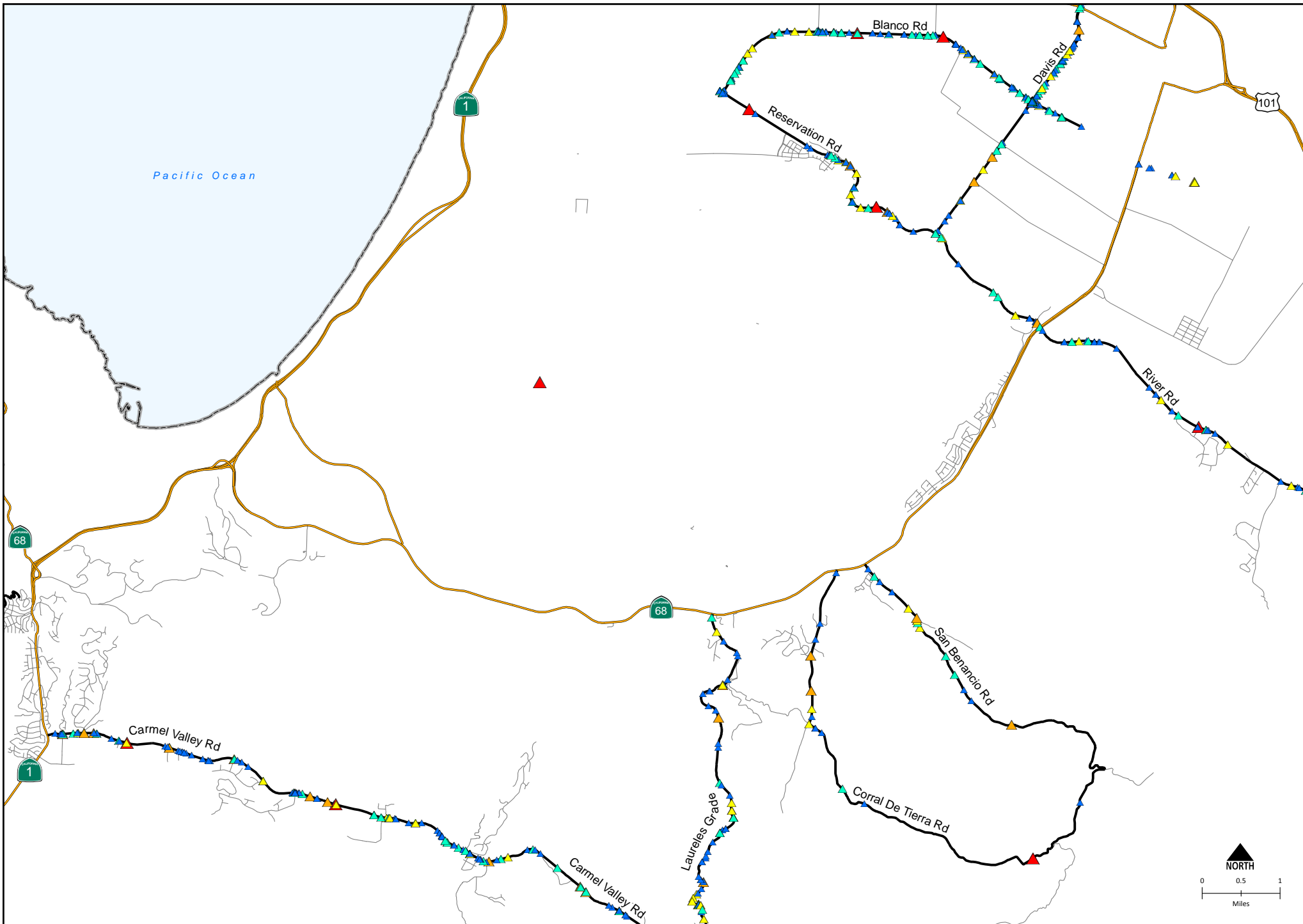
HSIP Cycle 7 Monterey County
Countermeasure 1

SHEET
3

Collision Extent	Complaint of Pain	Highway
Fatal	Property Damage Only	Monterey County Boundary
Severe Injury	County Road with Collision	Other County Road
Other Visible Injury		

Monterey County
Resource Management Agency
Public Works Division
Map Created: July 20, 2015





HSIP Cycle 7 Monterey County
Countermeasure 1

SHEET
4

Collision Extent

- ▲ Fatal
- ▲ Severe Injury
- ▲ Other Visible Injury

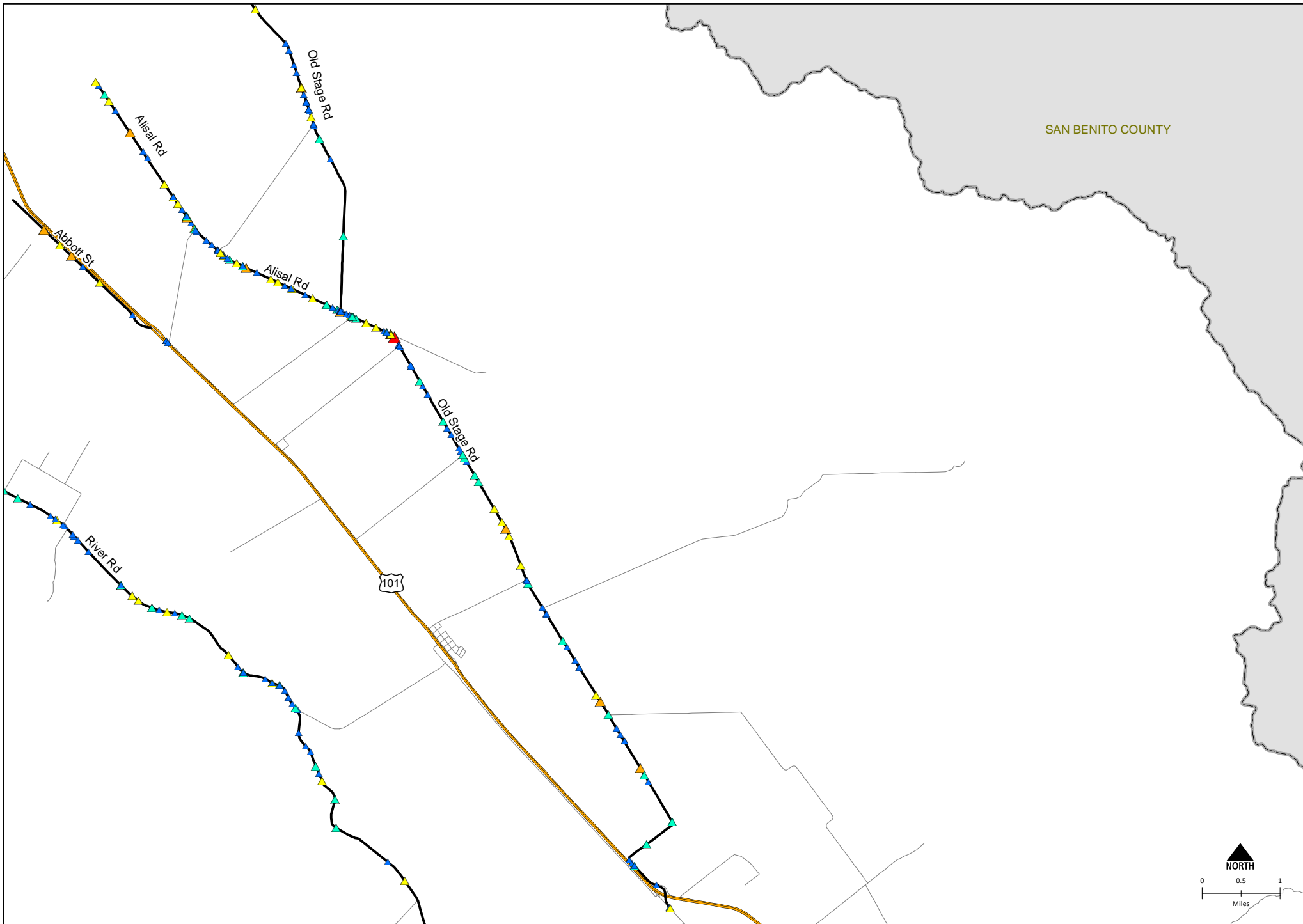
- ▲ Complaint of Pain
- ▲ Property Damage Only
- County Road with Collision
- Other County Road

- Highway
- Monterey County Boundary

Monterey County
Resource Management Agency
Public Works Division

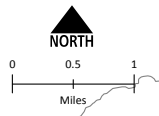


Map Created: July 20, 2015



SAN BENITO COUNTY

101




HSIP Cycle 7 Monterey County
Countermeasure 1

SHEET
5

Collision Extent	Complaint of Pain	Highway
Fatal	Property Damage Only	Monterey County Boundary
Severe Injury	County Road with Collision	Other County Road
Other Visible Injury		

Monterey County
Resource Management Agency
Public Works Division



Map Created: July 20, 2015



HSIP Cycle 7 Monterey County Countermeasure 1

SHEET 6

Collision Extent

- ▲ Fatal
- ▲ Severe Injury
- ▲ Other Visible Injury

- ▲ Complaint of Pain
- ▲ Property Damage Only
- County Road with Collision
- Other County Road

- Highway
- Monterey County Boundary

Monterey County
Resource Management Agency
Public Works Division

Map Created: July 20, 2015





HSIP Cycle 7 Monterey County
Countermeasure 1

SHEET
7

Collision Extent

- ▲ Fatal
- ▲ Severe Injury
- ▲ Other Visible Injury

- ▲ Complaint of Pain
- ▲ Property Damage Only
- County Road with Collision
- Other County Road

- Highway
- Monterey County Boundary

Monterey County
Resource Management Agency
Public Works Division

Map Created: July 20, 2015





HSIP Cycle 7 Monterey County
Countermeasure 1

SHEET
8

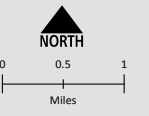
Collision Extent

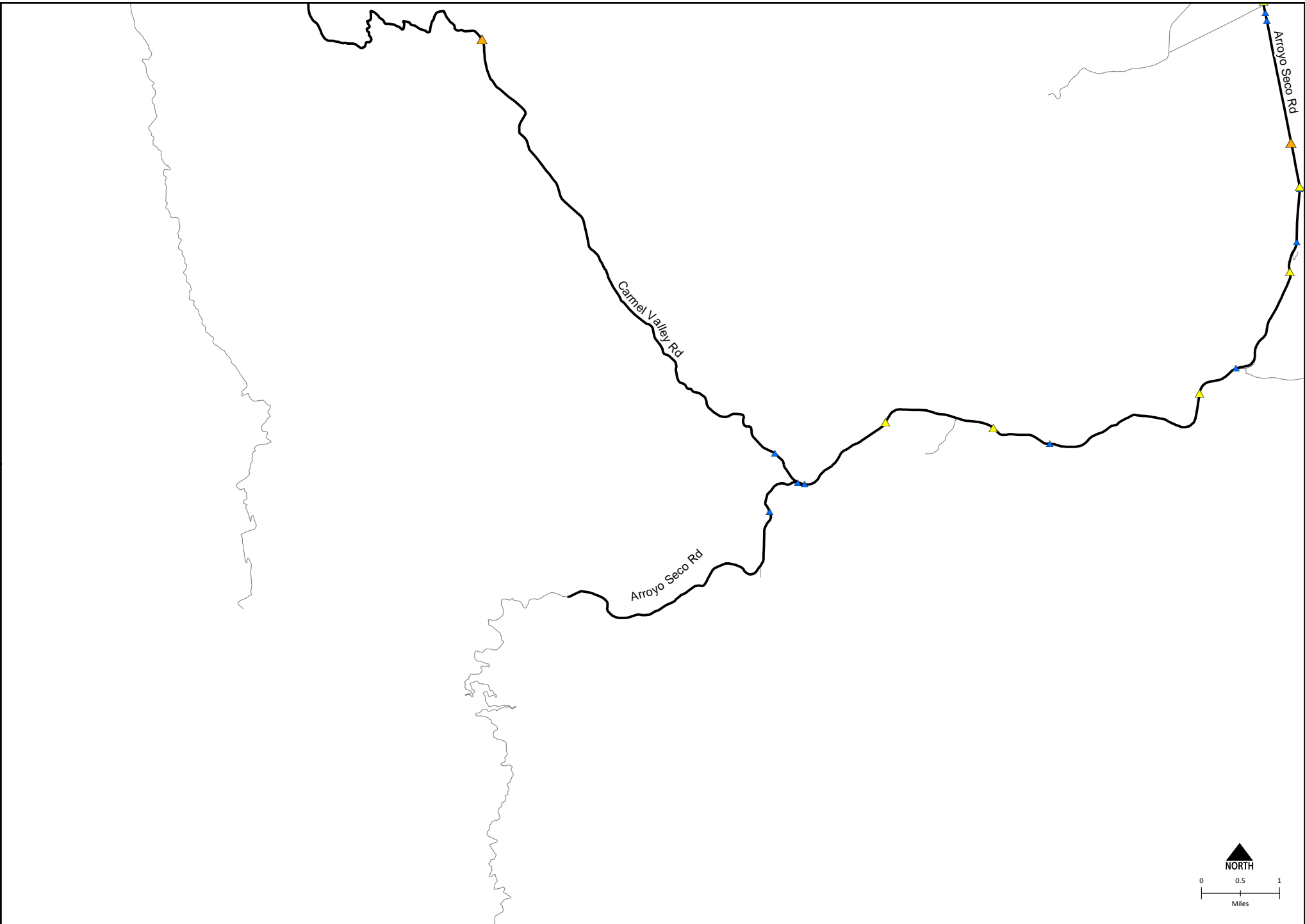
- ▲ Fatal
- ▲ Severe Injury
- ▲ Other Visible Injury

- ▲ Complaint of Pain
- ▲ Property Damage Only
- County Road with Collision
- Other County Road

- Highway
- Monterey County Boundary

Monterey County
Resource Management Agency
Public Works Division
Map Created: July 20, 2015





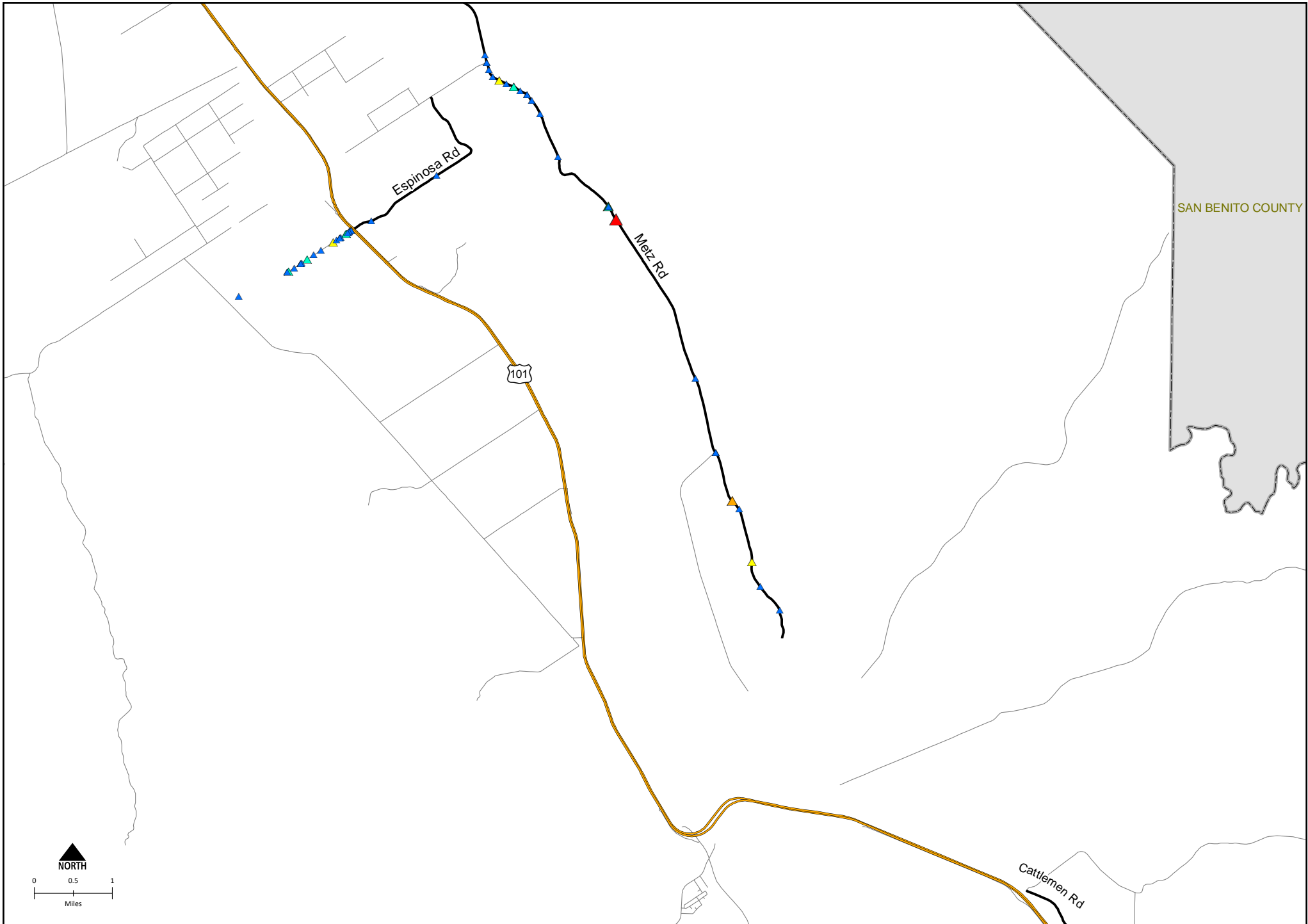
Collision Extent

- ▲ Fatal
- ▲ Severe Injury
- ▲ Other Visible Injury

- ▲ Complaint of Pain
- ▲ Property Damage Only
- County Road with Collision
- Other County Road

- Highway
- Monterey County Boundary





SAN BENITO COUNTY

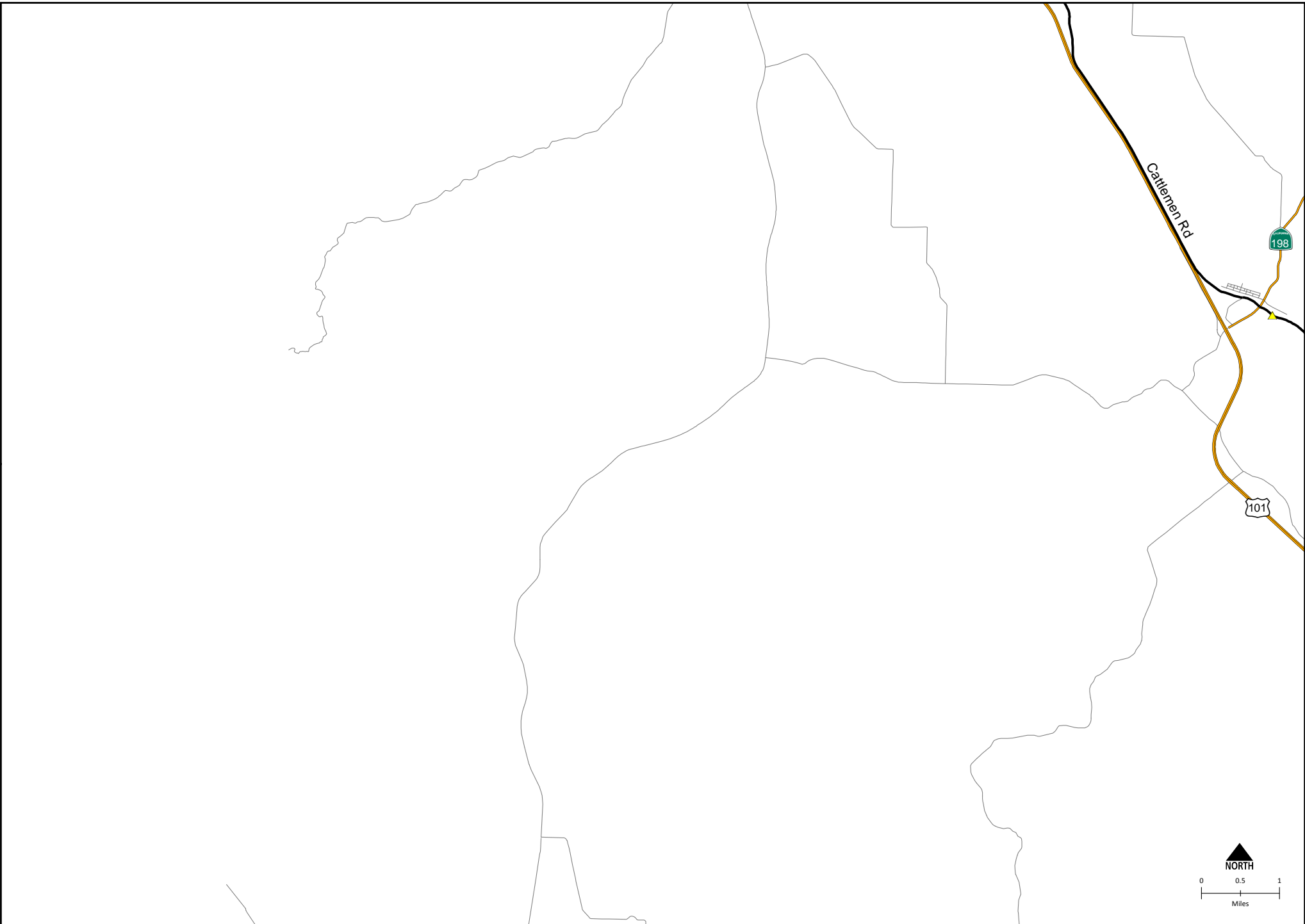
HSIP Cycle 7 Monterey County
Countermeasure 1

SHEET
10

- | | | |
|-------------------------|----------------------------|--------------------------|
| Collision Extent | Complaint of Pain | Highway |
| Fatal | Property Damage Only | Monterey County Boundary |
| Severe Injury | County Road with Collision | Other County Road |
| Other Visible Injury | | |

Monterey County
Resource Management Agency
Public Works Division
Map Created: July 20, 2015





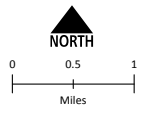
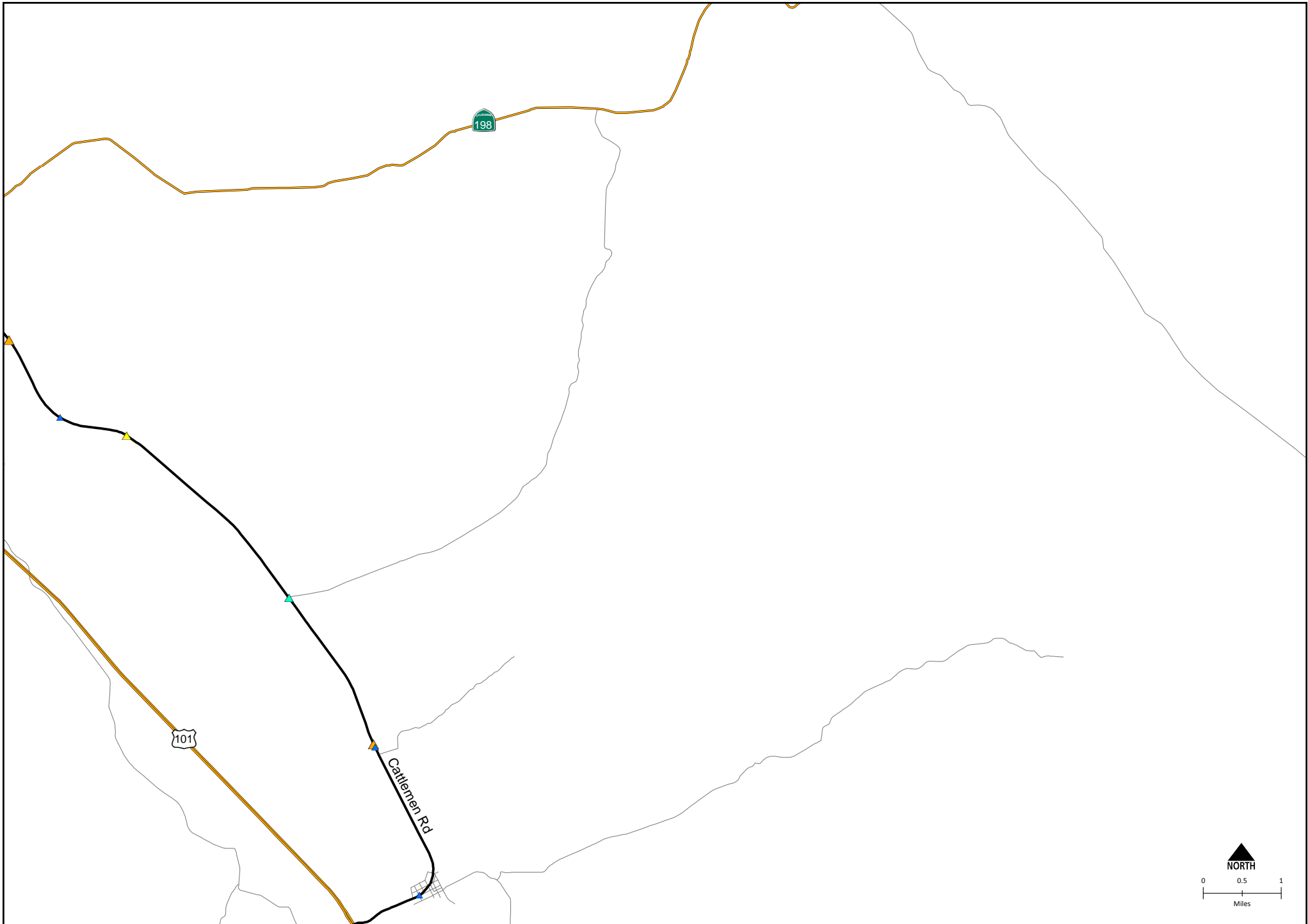
Collision Extent

- ▲ Fatal
- ▲ Severe Injury
- ▲ Other Visible Injury

- ▲ Complaint of Pain
- ▲ Property Damage Only
- County Road with Collision
- Other County Road

- Highway
- Monterey County Boundary






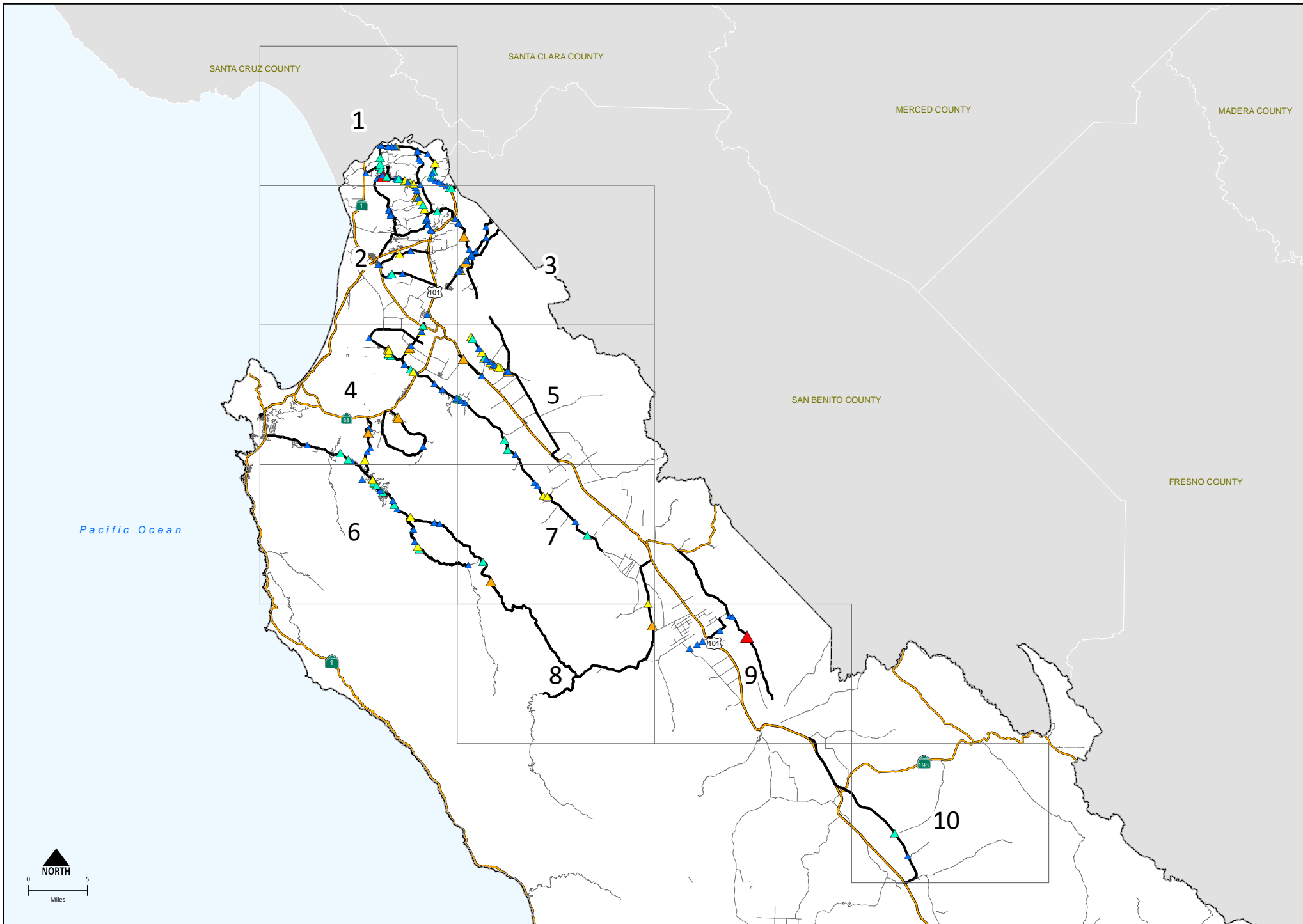
HSIP Cycle 7 Monterey County
Countermeasure 1

SHEET
12

- | | | |
|-------------------------|----------------------------|--------------------------|
| Collision Extent | Complaint of Pain | Highway |
| Fatal | Property Damage Only | Monterey County Boundary |
| Severe Injury | County Road with Collision | Other County Road |
| Other Visible Injury | | |

Monterey County
Resource Management Agency
Public Works Division
Map Created: July 20, 2015





HSIP Cycle 7 Monterey County Countermeasure 2

MAP INDEX

Collision Extent

- ▲ Fatal
- ▲ Severe Injury
- ▲ Other Visible Injury

- ▲ Complaint of Pain
- ▲ Property Damage Only
- County Road with Collision
- Other County Road

- Highway
- Monterey County Boundary

Monterey County
Resource Management Agency
Public Works Division

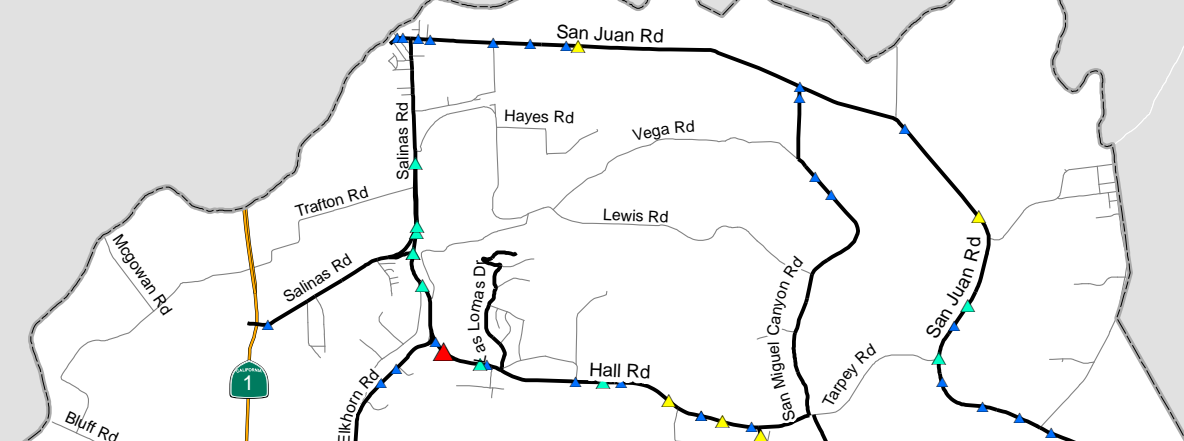
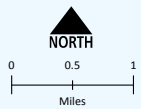
Map Created: July 20, 2015



Pacific Ocean

SANTA CLARA COUNTY

SANTA CRUZ COUNTY



HSIP Cycle 7 Monterey County Countermeasure 2

SHEET
1

Collision Extent

- ▲ Fatal
- ▲ Severe Injury
- ▲ Other Visible Injury

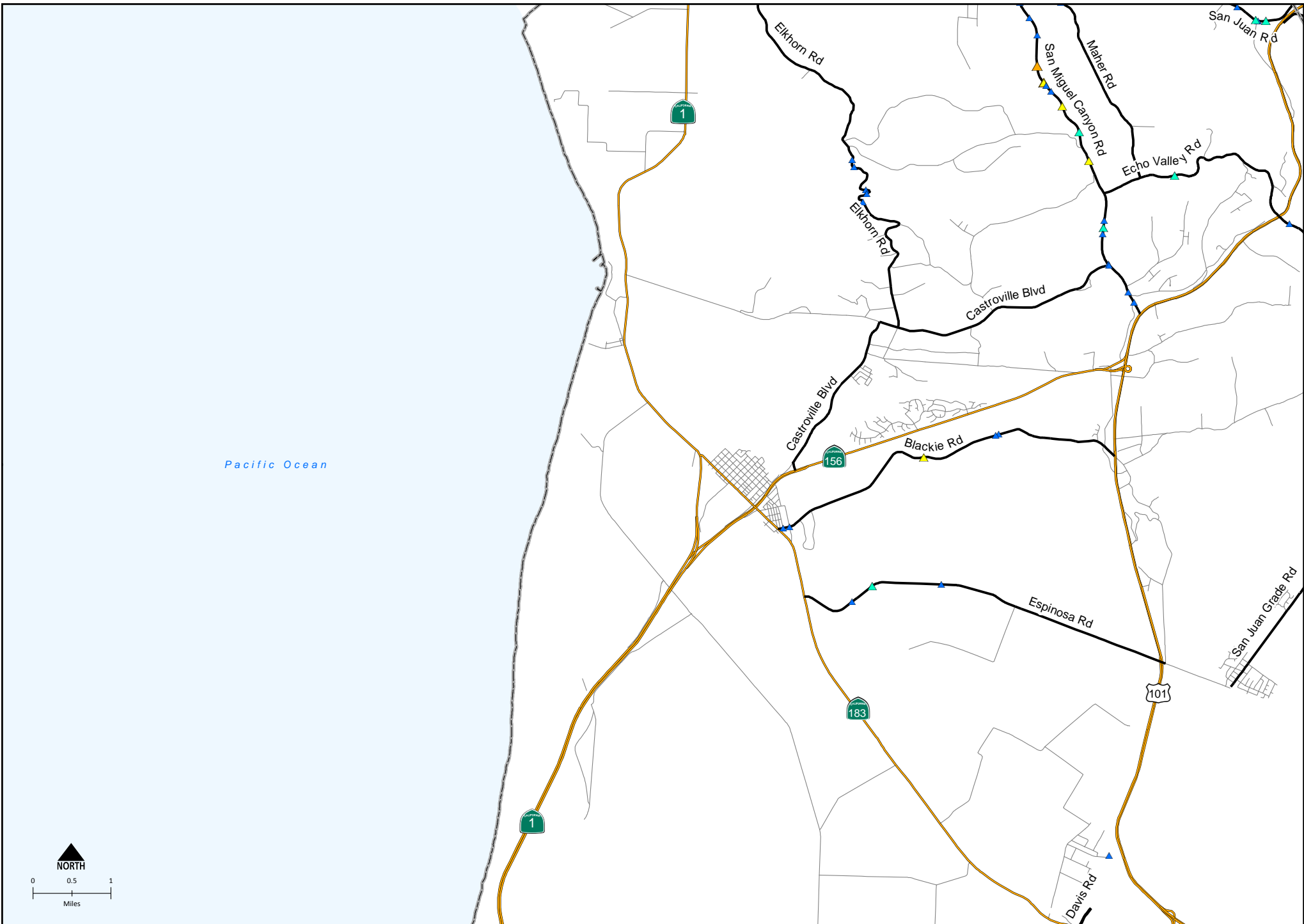
- ▲ Complaint of Pain
- ▲ Property Damage Only
- County Road with Collision
- Other County Road

- Highway
- Monterey County Boundary

Monterey County
Resource Management Agency
Public Works Division

Map Created: July 20, 2015





HSIP Cycle 7 Monterey County Countermeasure 2

SHEET 2

Collision Extent

- ▲ Fatal
- ▲ Severe Injury
- ▲ Other Visible Injury

- ▲ Complaint of Pain
- ▲ Property Damage Only
- County Road with Collision
- Other County Road

- Highway
- Monterey County Boundary

Monterey County
Resource Management Agency
Public Works Division



Map Created: July 20, 2015



HSIP Cycle 7 Monterey County
Countermeasure 2

SHEET
3

Collision Extent

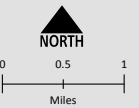
- ▲ Fatal
- ▲ Severe Injury
- ▲ Other Visible Injury

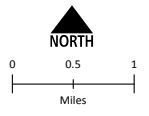
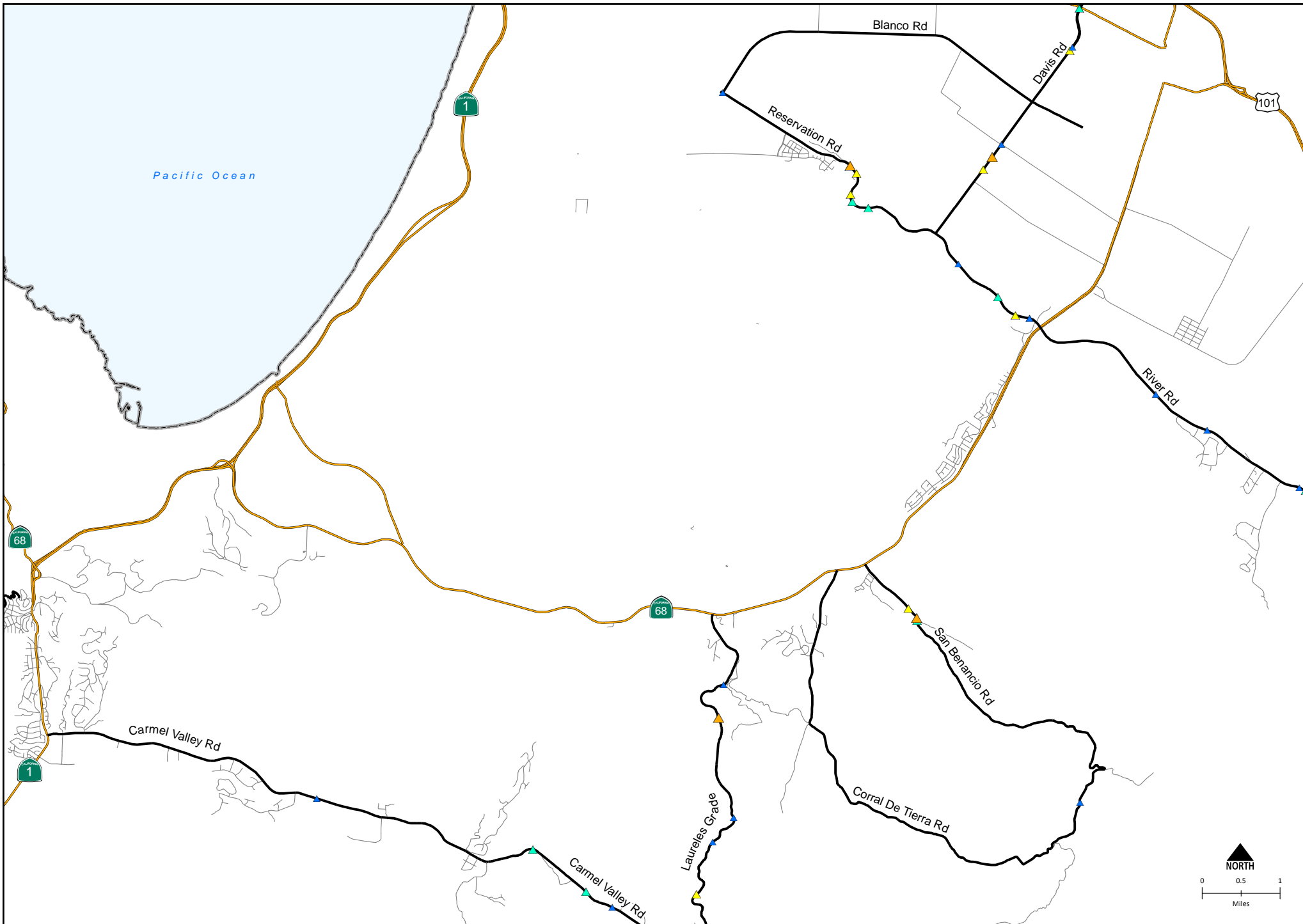
- ▲ Complaint of Pain
- ▲ Property Damage Only
- County Road with Collision
- Other County Road

- Highway
- Monterey County Boundary

Monterey County
Resource Management Agency
Public Works Division

Map Created: July 20, 2015





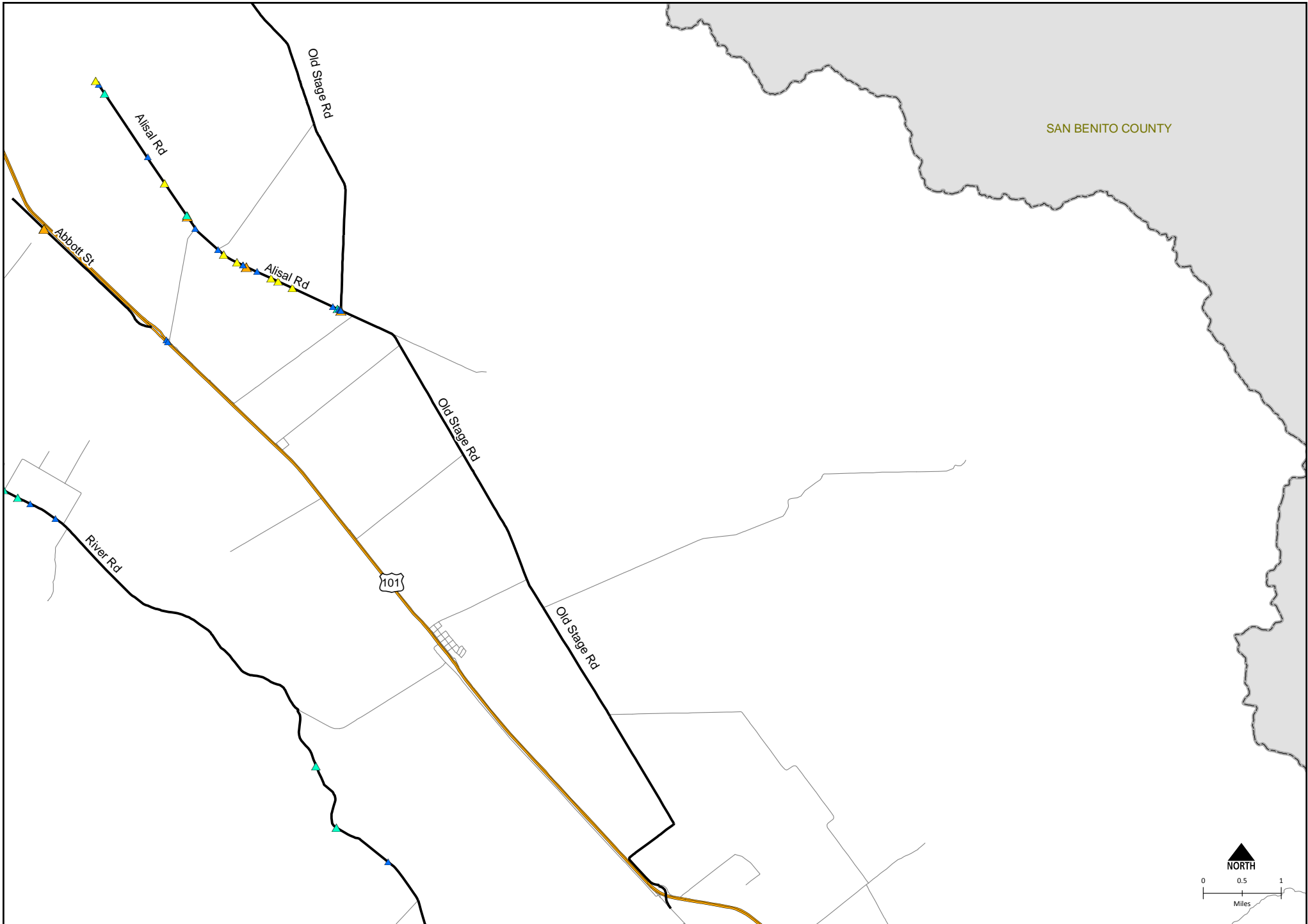
HSIP Cycle 7 Monterey County
Countermeasure 2

SHEET
4

- | | | |
|-------------------------|------------------------------|----------------------------|
| Collision Extent | ▲ Complaint of Pain | — Highway |
| ▲ Fatal | ▲ Property Damage Only | ▭ Monterey County Boundary |
| ▲ Severe Injury | — County Road with Collision | — Other County Road |
| ▲ Other Visible Injury | | |

Monterey County
Resource Management Agency
Public Works Division
Map Created: July 20, 2015





HSIP Cycle 7 Monterey County
Countermeasure 2

SHEET
5

Collision Extent

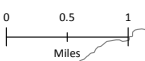
- ▲ Fatal
- ▲ Severe Injury
- ▲ Other Visible Injury

- ▲ Complaint of Pain
- ▲ Property Damage Only
- County Road with Collision
- Other County Road

- Highway
- Monterey County Boundary

Monterey County
Resource Management Agency
Public Works Division

Map Created: July 20, 2015





HSIP Cycle 7 Monterey County
Countermeasure 2

SHEET
6

Collision Extent

- ▲ Fatal
- ▲ Severe Injury
- ▲ Other Visible Injury

- ▲ Complaint of Pain
- ▲ Property Damage Only
- County Road with Collision
- Other County Road

- Highway
- Monterey County Boundary

Monterey County
Resource Management Agency
Public Works Division

Map Created: July 20, 2015





HSIP Cycle 7 Monterey County
Countermeasure 2

SHEET
7

Collision Extent

- ▲ Fatal
- ▲ Severe Injury
- ▲ Other Visible Injury

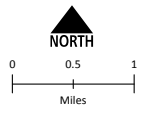
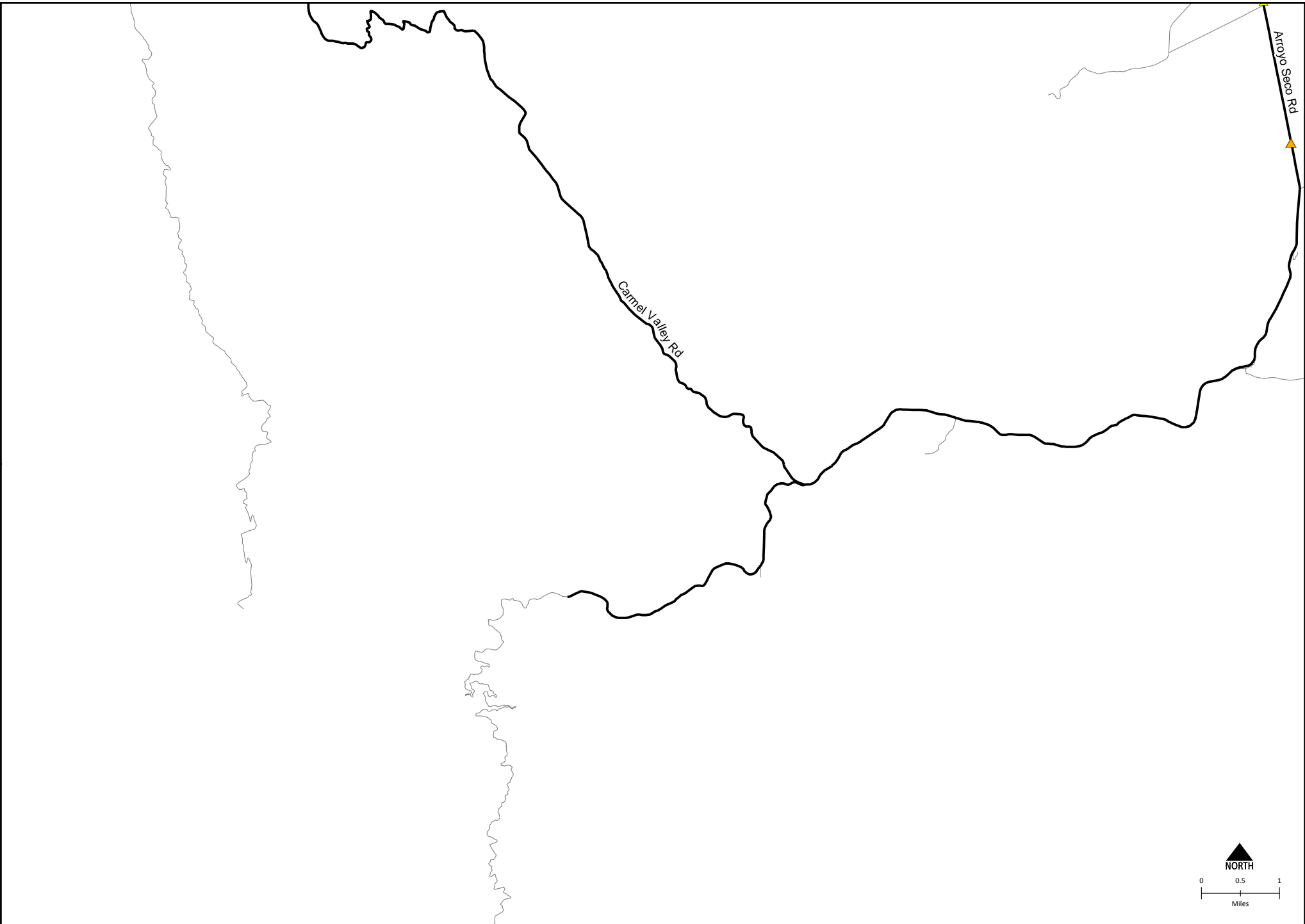
- ▲ Complaint of Pain
- ▲ Property Damage Only
- County Road with Collision
- Other County Road

- Highway
- Monterey County Boundary

Monterey County
Resource Management Agency
Public Works Division

Map Created: July 20, 2015





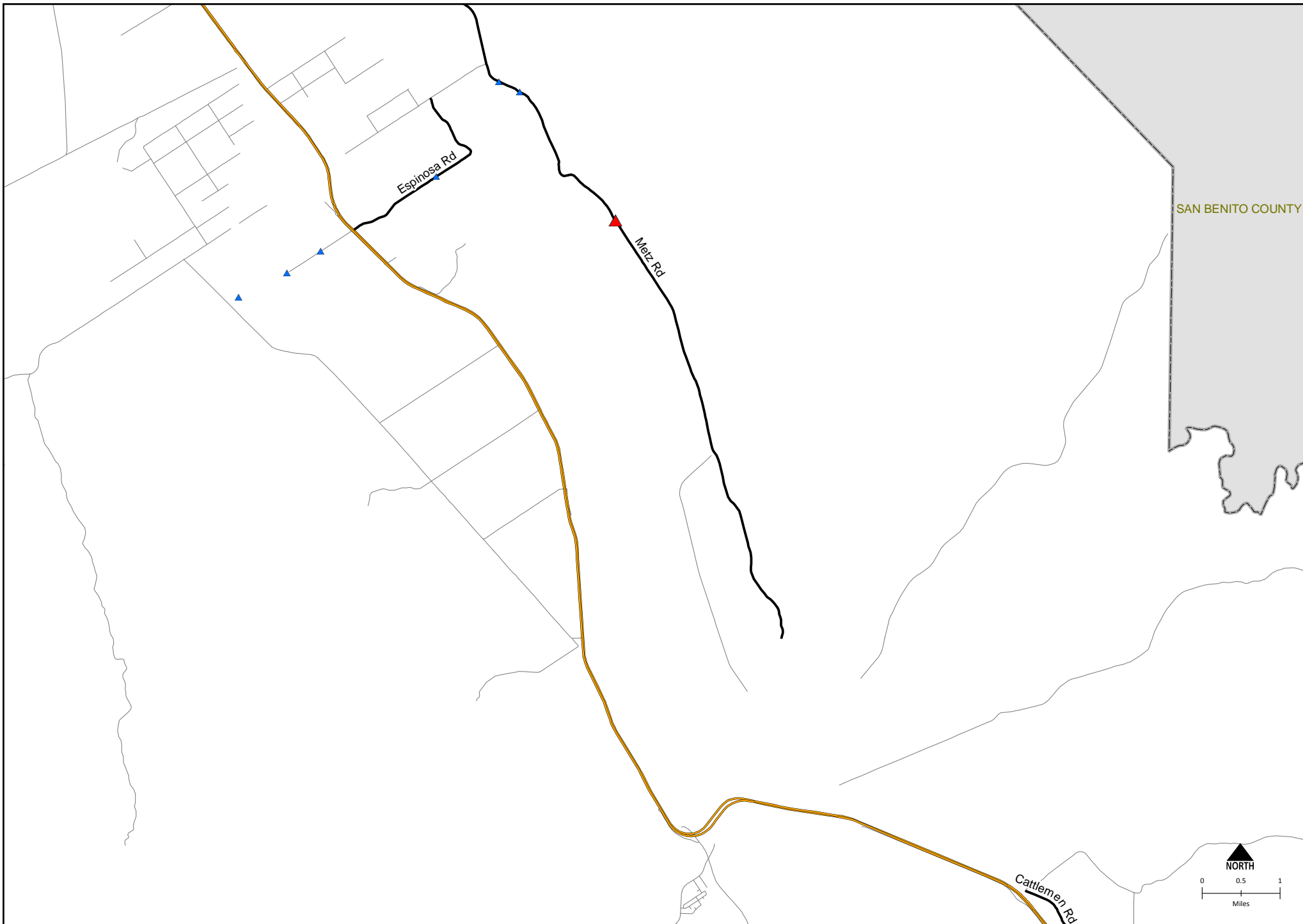
HSIP Cycle 7 Monterey County
Countermeasure 2

SHEET
8

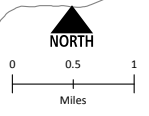
Collision Extent	▲ Complaint of Pain	— Highway
▲ Fatal	▲ Property Damage Only	⬜ Monterey County Boundary
▲ Severe Injury	— County Road with Collision	
▲ Other Visible Injury	— Other County Road	

Monterey County
Resource Management Agency
Public Works Division
Map Created: July 20, 2015





SAN BENITO COUNTY



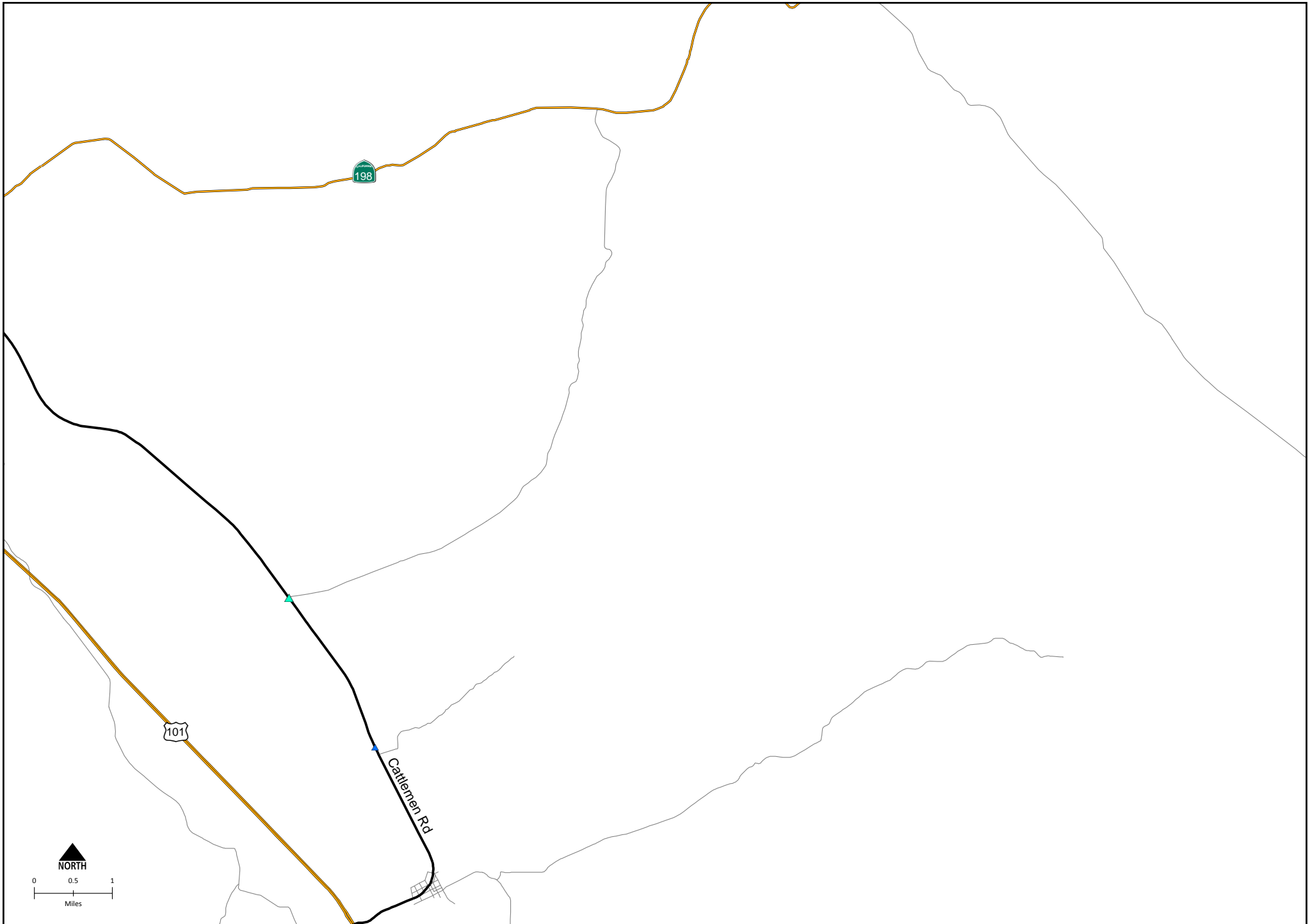
HSIP Cycle 7 Monterey County
Countermeasure 2

SHEET
9

Collision Extent	Complaint of Pain	Highway
Fatal	Property Damage Only	Monterey County Boundary
Severe Injury	County Road with Collision	Other County Road
Other Visible Injury		

Monterey County
Resource Management Agency
Public Works Division
Map Created: July 20, 2015





HSIP Cycle 7 Monterey County
Countermeasure 2

SHEET
10

Collision Extent

- ▲ Fatal
- ▲ Severe Injury
- ▲ Other Visible Injury

- ▲ Complaint of Pain
- ▲ Property Damage Only
- County Road with Collision
- Other County Road

- Highway
- Monterey County Boundary

Monterey County
Resource Management Agency
Public Works Division

Map Created: July 20, 2015



Attachment 6

Collision List



**Monterey County Resource Management Agency - Public Works
Collision Summary Report**

Road: Abbott Street
Limits: US 101 to Salinas City Limit
Segment Length: 1.64 miles
Date Range: 1/1/2010 - 12/31/2014

Total Number of Collisions: 15

Report Number	Date	Time	Location	Dist.	Dir.	PCF	Type of Collision	Motor Vehicle Involved With	Severity of Collision	Dir. Of Travel 1	Movement Prec. Coll 1	Dir. Of Travel 2	Movement Prec. Coll. 2
1001064	1/15/10	18:35	Abbott St & Hwy 101 (mp0.01)	528'	North	Improper Turning	Hit Object	Fixed Object	Property Damage Only	South	Other Unsafe Turning		
1002116	2/22/10	14:35	Abbott St & Harris Rd (mp0.35)	5280'	South	Auto R/W Violation	Broadside	Other Motor Vehicle	Other Visible Injury	North	Making U Turn	South	Proceeding Straight
1004158	4/22/10	17:45	Abbott St & Harris Rd (mp1.3)	3695'	South	Other Than Driver	Hit Object	Other Object	Property Damage Only	South	Proceeding Straight	South	Proceeding Straight
1005150	5/25/10	14:05	Abbott St & Harris Rd	40'	South	Unsafe Speed	Head-On	Other Motor Vehicle	Other Visible Injury	North	Crossed Into Opposing Lane - Unplanned	South	Making Right Turn
1006017	6/3/10	8:45	Abbott St & Harris Rd	8448'	South	Unsafe Lane Change	Sideswipe	Other Motor Vehicle	Property Damage Only	North	Proceeding Straight	North	Changing Lanes
1006096	6/16/10	13:32	Abbott St & Firestone Pkwy	2000'	South	Improper Turning	Hit Object	Other Object	Property Damage Only	South	Ran Off Road	South	Parked
1008269	8/31/10	8:10	Abbott St & Harris Rd (mp1.66)	1583'	South	Unsafe Speed	Rear-End	Other Motor Vehicle	Other Visible Injury	North	Proceeding Straight	North	Making Left Turn
1012023	12/7/10	7:10	Abbott St & Firestone Dwy (mp0.34)	10'	South	Wrong Side of Road	Sideswipe	Other Motor Vehicle	Property Damage Only	North	Proceeding Straight	North	Passing Other Vehicle
1105065	5/10/11	5:40	Abbott St & Harris Rd (mp1.98)	102'	South	Wrong Side of Road	Head-On	Other Motor Vehicle	Severe Injury	South	Crossed Into Opposing Lane - Unplanned	North	Slowing/Stopping
1107111	7/14/11	7:35	Abbott St & Hwy 101 (mp0.1)	528'	West	Improper Turning	Broadside	Other Motor Vehicle	Property Damage Only	South	Making U Turn	South	Stopped In Road
1112129	12/21/11	21:30	Abbott St & Hwy 101 (mp0.1)	528'	West	Improper Turning	Hit Object	Fixed Object	Property Damage Only	East	Making Right Turn		
1208097	8/13/12	5:50	Abbott St & Harris Rd (mp1.66)	1584'	South	Unsafe Speed	Rear-End	Other Motor Vehicle	Other Visible Injury	North	Stopped In Road	North	Stopped In Road
1312173	12/29/13	23:59	Abbott St & Harris Rd (mp1.4)	2640'	South	Unsafe Speed	Rear-End	Other Motor Vehicle	Severe Injury	North	Proceeding Straight	North	
1405109	5/20/14	10:30	Abbott St & Hwy 101 (mp0.07)	350'	North	Wrong Side of Road	Sideswipe	Other Motor Vehicle	Property Damage Only	North	Crossed Into Opposing Lane - Unplanned	South	Proceeding Straight
1405169	5/28/14	10:05	Abbott St & Firestone Dwy (mp0.35)	0'	In Int.	Unsafe Lane Change	Sideswipe	Other Motor Vehicle	Property Damage Only	North	Making Left Turn	North	Proceeding Straight

*Highlighted fields used for Countermeasure 2: Install no-passing line

Collision Total By Severity:

- K = 0 Fatality
- A = 2 Severe Injury
- B = 4 Other Visible Injury
- C = 0 Complaint of Pain
- O = 9 Other (Property Damage Only)

Total = 15



Monterey County Resource Management Agency - Public Works

Collision Summary Report

Road: Alisal Road
 Limits: Salinas City Limit to Old Stage Road
 Segment Length: 4.61 miles
 Date Range: 1/1/2010 - 12/31/2014

Total Number of Collisions: 72

Report Number	Date	Time	Location	Dist.	Dir.	PCF	Type of Collision	Motor Vehicle Involved With	Severity of Collision	Dir. Of Travel 1	Movement Prec. Coll 1	Dir. Of Travel 2	Movement Prec. Coll. 2
1001118	1/22/10	16:15	Alisal Rd & Hartnell Rd (mp2.29)		4'	North	Unsafe Speed	Hit Object	Fixed Object	Property Damage Only	South	Proceeding Straight	
1001126	1/23/10	18:50	Alisal Rd & Hartnell Rd (mp2.31)		75'	South	Unsafe Speed	Overtaken	Fixed Object	Property Damage Only	South	Proceeding Straight	
1002124	2/23/10	22:15	Alisal Rd & Hartnell Rd (mp2.1)		1056'	North	Unsafe Speed	Overtaken	Non-Collision	Complaint of Pain	North	Ran Off Road	
1004007	4/2/10	22:18	Alisal Rd & Fuji Ln (mp3.13)		276'	South	Improper Turning	Hit Object	Fixed Object	Severe Injury	South	Ran Off Road	
1005010	5/2/10	2:45	Alisal Rd & Sconeberg Pl		339'	East	Improper Turning	Sideswipe	Parked Motor Vehicle	Property Damage Only	East	Crossed Into Opposing Lane - Unplanned	West Parked
1006062	6/10/10	14:05	Alisal Rd & Hartnell Rd (mp2.3)		0'	In Int.	Unsafe Speed	Rear-End	Other Motor Vehicle	Property Damage Only	North	Making Left Turn	North Proceeding Straight
1008086	8/1/10	20:30	Alisal Rd & Sconeberg Pl		0'	In Int.	Improper Turning	Overtaken	Non-Collision	Other Visible Injury	South	Ran Off Road	
1008171	8/19/10	17:48	Alisal Rd & Old Stage Rd (mp4.28)		1056'	West	Unsafe Speed	Broadside	Other Motor Vehicle	Complaint of Pain	East	Proceeding Straight	West Proceeding Straight
1008257	8/29/10	21:32	Alisal Rd & Old Stage Rd (mp4.08)		2112'	North	Auto R/W Violation	Broadside	Other Motor Vehicle	Other Visible Injury	East	Entering Traffic	South Proceeding Straight
1009142	9/19/10	11:08	Alisal Rd & Fuji Ln (mp3.09)		20'	South	Improper Turning	Broadside	Other Motor Vehicle	Property Damage Only	South	Making U Turn	South Proceeding Straight
1010009	10/2/10	16:05	Alisal Rd & Old Stage Rd (mp4.43)		275'	North	Improper Turning	Hit Object	Fixed Object	Complaint of Pain	North	Ran Off Road	
1010070	10/11/10	16:40	Alisal Rd & Fuji Ln (mp3.78)		3695'	South	Improper Turning	Overtaken	Non-Collision	Other Visible Injury	North	Other Unsafe Turning	
1103120	3/21/11	8:55	Alisal Rd & Hartnell Rd (mp2.21)		500'	North	Unsafe Speed	Rear-End	Other Motor Vehicle	Property Damage Only	South	Proceeding Straight	South Slowing/Stopping
1104016	4/3/11	20:59	Alisal Rd & Hartnell Rd (mp2.34)		200'	South	Improper Turning	Hit Object	Fixed Object	Property Damage Only	South	Ran Off Road	
1104039	4/7/11	14:25	Alisal Rd & Hartnell Rd (mp2.3)		0'	In Int.	Auto R/W Violation	Broadside	Other Motor Vehicle	Complaint of Pain	East	Making Left Turn	South Proceeding Straight
1104060	4/9/11	22:19	Zabala Rd & Alisal Rd		0'	In Int.	Unsafe Speed	Hit Object	Fixed Object	Property Damage Only	West	Proceeding Straight	
1105042	5/6/11	15:25	Alisal Rd & Old Stage Rd (mp4.45)		150'	West	Wrong Side of Road	Rear-End	Other Motor Vehicle	Property Damage Only	West	Crossed Into Opposing Lane - Unplanned	West Making Left Turn
1106147	6/20/11	13:40	Alisal Rd & Hartnell Rd (mp2.11)		977'	North	Wrong Side of Road	Head-On	Other Motor Vehicle	Severe Injury	North	Crossed Into Opposing Lane - Unplanned	South Proceeding Straight
1107233	7/27/11	5:50	Alisal Rd & Zabala Rd (mp3)		1583'	South	Improper Passing	Head-On	Other Motor Vehicle	Other Visible Injury	South	Crossed Into Opposing Lane - Unplanned	North Proceeding Straight
1108085	8/11/11	6:36	Alisal Rd & Old Stage Rd (mp4.48)		0'	In Int.	Wrong Side of Road	Rear-End	Other Motor Vehicle	Severe Injury	South	Passing Other Vehicle	South Making Left Turn
1108208	8/25/11	3:55	Alisal Rd & Zabala Rd (mp2.8)		528'	South	Driving Under Influence	Head-On	Other Motor Vehicle	Other Visible Injury	South	Crossed Into Opposing Lane - Unplanned	North Proceeding Straight
1108209	8/25/11	3:56	Alisal Rd & Zabala Rd (mp2.8)		528'	South	Unsafe Speed	Rear-End	Other Motor Vehicle	Property Damage Only	North	Proceeding Straight	North Stopped In Road
1108269	8/31/11	18:00	Alisal Rd & Old Stage Rd (mp3.98)		2640'	North	Improper Passing	Sideswipe	Other Motor Vehicle	Property Damage Only	North	Passing Other Vehicle	North Making Left Turn
1109090	9/8/11	6:30	Alisal Rd & Fuji Ln (mp3)		30'	South	Unsafe Speed	Rear-End	Other Motor Vehicle	Property Damage Only	North	Proceeding Straight	North Slowing/Stopping
1110072	10/7/11	16:30	Alisal Rd & Hartnell Rd (mp1.8)		2640'	North	Driving Under Influence	Rear-End	Bicycle	Other Visible Injury	South	Making Left Turn	South Proceeding Straight
1201012	1/3/12	16:05	Alisal Rd & Hartnell Rd (mp2.5)		1056'	South	Improper Turning	Hit Object	Fixed Object	Property Damage Only	North	Ran Off Road	
1202101	2/18/12	6:40	Alisal Rd & Fuji Ln (mp3.08)		20'	South	Unsafe Speed	Rear-End	Other Motor Vehicle	Complaint of Pain	North	Proceeding Straight	North Stopped In Road
1205126	5/17/12	18:40	Alisal Rd & Hartnell Rd (mp2.1)		1056'	North	Improper Turning	Hit Object	Fixed Object	Complaint of Pain	North	Ran Off Road	
1207022	7/4/12	16:15	Alisal Rd & Sconeberg Pl (mp0.2)		1056'	South	Wrong Side of Road	Sideswipe	Other Motor Vehicle	Complaint of Pain	South	Passing Other Vehicle	South Making Left Turn
1207083	7/12/12	16:35	Alisal Rd & Zabala Rd (mp2.9)		1056'	South	Unsafe Speed	Rear-End	Other Motor Vehicle	Complaint of Pain	North	Proceeding Straight	North Slowing/Stopping

Report Number	Date	Time	Location	Dist.	Dir.	PCF	Type of Collision	Motor Vehicle Involved With	Severity of Collision	Dir. Of Travel 1	Movement Prec. Coll 1	Dir. Of Travel 2	Movement Prec. Coll. 2
1207214	7/28/12	5:50	Alisal Rd & Old Stage Rd (mp4.47)	60'	North	Wrong Side of Road	Sideswipe	Other Motor Vehicle	Property Damage Only	North	Crossed Into Opposing Lane - Unplanned	South	Stopped In Road
1208081	8/11/12	13:13	Alisal Rd & Hartnell Rd (mp0.8)	7920'	North	Wrong Side of Road	Head-On	Other Motor Vehicle	Severe Injury	North	Crossed Into Opposing Lane - Unplanned	South	Proceeding Straight
1208098	8/13/12	6:40	Alisal Rd & Hartnell Rd (mp2.28)	98'	South	Improper Turning	Hit Object	Fixed Object	Property Damage Only	South	Ran Off Road		
1208099	8/13/12	14:30	Alisal Rd & Hartnell Rd (mp1.6)	3695'	North	Unsafe Speed	Rear-End	Other Motor Vehicle	Property Damage Only	North	Stopped In Road	North	Proceeding Straight
1208188	8/21/12	16:36	Alisal Rd & Fuji Ln (mp2.68)	2112'	South	Improper Turning	Hit Object	Fixed Object	Other Visible Injury	North	Other Unsafe Turning		
1209072	9/9/12	22:20	Alisal Rd & Zabala Rd (mp2.8)	528'	South	Improper Turning	Hit Object	Fixed Object	Property Damage Only	North	Ran Off Road		
1209114	9/14/12	5:35	Alisal Rd & Zabala Rd (mp2.6)	528'	North	Improper Turning	Hit Object	Fixed Object	Property Damage Only	North	Ran Off Road		
1210051	10/6/12	21:20	Alisal Rd & Hartnell Rd (mp2.49)	1000'	North	Driving Under Influence	Hit Object	Fixed Object	Other Visible Injury	South	Ran Off Road		
1210088	10/11/12	17:50	Alisal Rd & Old Stage Rd (mp4.28)	1056'	North	Unsafe Speed	Rear-End	Other Motor Vehicle	Complaint of Pain	North	Proceeding Straight	North	Stopped In Road
1211082	11/12/12	15:00	Alisal Rd & Bardin Rd (mp0.5)	2640'	South	Auto R/W Violation	Broadside	Other Motor Vehicle	Property Damage Only	South	Making Left Turn	North	Proceeding Straight
1211215	11/30/12	19:45	Alisal Rd & Hartnell Rd (mp2.28)	89'	North	Unsafe Speed	Hit Object	Fixed Object	Other Visible Injury	South	Proceeding Straight		
1301080	1/18/13	12:30	Alisal Rd & Fuji Ln (mp3.08)	0'	In Int.	Improper Passing	Sideswipe	Other Motor Vehicle	Property Damage Only	South	Passing Other Vehicle	South	Slowing/Stopping
1304031	4/5/13	16:40	Alisal Rd & Hartnell Rd (mp2.8)	2640'	North	Auto R/W Violation	Broadside	Other Motor Vehicle	Property Damage Only	South	Making U Turn	South	Proceeding Straight
1305010	5/2/13	21:00	Alisal Rd & Fuji Ln (mp3.28)	1056'	South	Improper Turning	Hit Object	Fixed Object	Property Damage Only	North	Ran Off Road		
1305194	5/29/13	7:40	Alisal Rd & Old Stage Rd (mp4.48)	0'	In Int.	Auto R/W Violation	Sideswipe	Other Motor Vehicle	Property Damage Only	South	Proceeding Straight	West	Making Left Turn
1306001	6/1/13	6:18	Alisal Rd & Old Stage Rd (mp4.37)	600'	North	Improper Turning	Overtuned	Non-Collision	Property Damage Only	South	Other Unsafe Turning		
1307051	7/4/13	19:00	Alisal Rd & Old Stage Rd (mp3.78)	3695'	North	Driving Under Influence	Hit Object	Fixed Object	Property Damage Only	North	Other		
1308082	8/11/13	18:51	Alisal Rd & Hartnell Rd (mp2.5)	1056'	North	Improper Turning	Hit Object	Fixed Object	Complaint of Pain	North	Other Unsafe Turning		
1309114	9/12/13	9:10	Alisal Rd & Hartnell Rd (mp1.8)	2640'	North	Other	Hit Object	Other Object	Property Damage Only	South		North	
1309108	9/14/13	15:40	Alisal Rd & Sconeberg Pl (mp0.3)	1584'	South	Driving Under Influence	Overtuned	Fixed Object	Other Visible Injury	North			
1309159	9/19/13	15:38	Alisal Rd & Zabala Rd (mp2.7)	0'	In Int.	Unsafe Speed	Rear-End	Other Motor Vehicle	Property Damage Only	South	Proceeding Straight	South	Stopped In Road

Report Number	Date	Time	Location	Dist.	Dir.	PCF	Type of Collision	Motor Vehicle Involved With	Severity of Collision	Dir. Of Travel 1	Movement Prec. Coll 1	Dir. Of Travel 2	Movement Prec. Coll. 2
1310191	10/23/13	6:20	Alisal Rd & Zabala Rd (mp2.69)	30'	North	Unsafe Speed	Rear-End	Other Motor Vehicle	Property Damage Only	South	Slowing/Stopping	South	Proceeding Straight
1311034	11/5/13	16:35	Alisal Rd & Hartnell Rd (mp2.3)	0'	In Int.	Improper Turning	Hit Object	Fixed Object	Property Damage Only	North	Ran Off Road		
1311057	11/9/13	1:25	Alisal Rd & Zabala Rd (mp2.76)	288'	South	Improper Turning	Hit Object	Fixed Object	Other Visible Injury	North	Ran Off Road		
1312049	12/7/13	19:05	Alisal Rd & Hartnell Rd (mp1.8)	2640'	North	Driving Under Influence	Hit Object	Fixed Object	Property Damage Only	North	Ran Off Road		
1312130	12/22/13		Alisal Rd & Zabala Rd (mp2.7)	12'	South	Improper Turning	Hit Object	Fixed Object	Property Damage Only	South	Ran Off Road		
1312149	12/26/13	17:10	Alisal Rd & Old Stage Rd (mp3.78)	1'	North	Wrong Side of Road	Sideswipe	Other Motor Vehicle	Property Damage Only	North	Crossed Into Opposing Lane - Unplanned	South	Proceeding Straight
1401063	1/14/14	12:00	Alisal Rd & Hartnell Rd (mp2)	1584'	North	Auto R/W Violation	Broadside	Other Motor Vehicle	Property Damage Only	East	Making Right Turn	South	Passing Other Vehicle
1403052	3/10/14	12:30	Alisal Rd & Zabala Rd (mp2.86)	850'	South	Improper Turning	Hit Object	Fixed Object	Property Damage Only	North	Ran Off Road		
1404002	4/1/14	7:30	Alisal Rd & Zabala Rd (mp2.71)	20'	South	Wrong Side of Road	Sideswipe	Other Motor Vehicle	Property Damage Only	North	Slowing/Stopping	South	Proceeding Straight
1404088	4/13/14	11:05	Alisal Rd & Fuji Ln (mp3.58)	2640'	South	Wrong Side of Road	Sideswipe	Other Motor Vehicle	Other Visible Injury	North	Stopped In Road	South	Crossed Into Opposing Lane - Unplanned
1404136	4/22/14	5:55	Alisal Rd & Hartnell Rd (mp1.6)	3695'	North	Improper Turning	Overtaken	Non-Collision	Other Visible Injury	South	Ran Off Road		
1405066	5/12/14	0:30	Alisal Rd & Zabala Rd (mp2.76)	300'	South	Improper Turning	Overtaken	Non-Collision	Other Visible Injury	South	Other Unsafe Turning		
1406021	6/5/14	14:00	Hartnell Rd & Alisal Rd	0'	In Int.	Wrong Side of Road	Sideswipe	Other Motor Vehicle	Property Damage Only	West	Making Left Turn	East	Proceeding Straight
1406037	6/8/14	15:40	Alisal Rd & Fuji Ln	3168'	South	Driving Under Influence	Hit Object	Fixed Object	Property Damage Only	South	Ran Off Road		
1406058	6/12/14	18:12	Alisal Rd & Hartnell Rd	0'	In Int.	Auto R/W Violation	Broadside	Other Motor Vehicle	Complaint of Pain	East	Making Left Turn	South	Proceeding Straight
1407015	7/3/14	5:50	Alisal Rd & Hartnell Rd (mp1.1)	6336'	North	Unsafe Speed	Rear-End	Other Motor Vehicle	Property Damage Only	South	Proceeding Straight	South	Proceeding Straight
1407030	7/5/14	16:05	Alisal Rd & Hartnell Rd	54'	South	Unsafe Speed	Rear-End	Other Motor Vehicle	Property Damage Only	North	Proceeding Straight	North	Stopped In Road
1407213	7/28/14	13:30	Alisal Rd & Hartnell Rd	1056'	North	Improper Turning	Overtaken	Non-Collision	Property Damage Only	North	Ran Off Road		
1409113	9/16/14	19:05	Alisal Rd & Hartnell Rd	2112'	North	Unsafe Speed	Rear-End	Other Motor Vehicle	Other Visible Injury	South	Proceeding Straight	South	Stopped In Road
1409175	9/23/14	6:40	Alisal Rd & Hartnell Rd	5808'	North	Improper Turning	Head-On	Other Motor Vehicle	Property Damage Only	North	Crossed Into Opposing Lane - Unplanned	South	Proceeding Straight
1412023	12/4/14	21:30	Alisal Rd & Old Stage Rd	0'	In Int.	Traffic Signals and Signs	Broadside	Other Motor Vehicle	Property Damage Only	West	Proceeding Straight	South	Proceeding Straight

*Highlighted fields used for Countermeasure 2: Install no-passing line

Collision Total By Severity:

- K = 0 Fatality
- A = 4 Severe Injury
- B = 15 Other Visible Injury
- C = 11 Complaint of Pain
- O = 42 Other (Property Damage Only)

Total = 72



Monterey County Resource Management Agency - Public Works

Collision Summary Report

Road: Arroyo Seco Road
 Limits: Indians Road to US 101
 Segment Length: 21.43 miles
 Date Range: 1/1/2010 - 12/31/2014

Total Number of Collisions: 25

Report Number	Date	Time	Location	Dist.	Dir.	PCF	Type of Collision	Motor Vehicle Involved With	Severity of Collision	Dir. Of Travel 1	Movement Prec. Coll 1	Dir. Of Travel 2	Movement Prec. Coll. 2
1001002	1/3/10	15:14	Arroyo Seco Rd & Sycamore Flats Rd (mp7.83)	2640'	East	Improper Turning	Hit Object	Fixed Object	Other Visible Injury	West	Proceeding Straight		
210020019	2/25/10	7:10	Arroyo Seco Rd & Sycamore Flats Rd (mp6.33)	5280'	West	Driving Under Influence	Hit Object	Fixed Object	Other Visible Injury	East	Ran Off Road		
1003007	3/7/10	19:17	Arroyo Seco Rd & Cedar Ave (mp13.14)	2112'	South	Driving Under Influence	Overtaken	Non-Collision	Other Visible Injury	East	Ran Off Road		
1005014	5/8/10	14:22	Arroyo Seco Rd & Fort Romie Rd (mp20.1)	528'	East	Auto R/W Violation	Broadside	Other Motor Vehicle	Property Damage Only	North	Making Left Turn	West	Proceeding Straight
1008016	8/10/10	13:55	Arroyo Seco Rd & Clark Rd (mp16.76)	528'	North	Improper Turning	Hit Object	Fixed Object	Other Visible Injury	North	Proceeding Straight		
1009017	9/17/10		Arroyo Seco Rd & Carmel Valley Rd (mp4.19)	4224'	West	Improper Turning	Hit Object	Fixed Object	Property Damage Only	East	Proceeding Straight		
1011007	11/7/10	14:08	Arroyo Seco Rd & Fort Romie Rd (mp19.84)	174'	West	Unsafe Speed	Hit Object	Fixed Object	Property Damage Only	South	Proceeding Straight		
1012004	12/7/10	10:00	Arroyo Seco Rd & 45191 Arroyo Seco Rd (mp6.95)	500'	East	Improper Turning	Hit Object	Fixed Object	Property Damage Only	East	Ran Off Road		
1012020	12/30/10	21:44	Thorne Rd & Arroyo Seco Rd		0' In Int.	Unsafe Speed	Hit Object	Fixed Object	Property Damage Only	West	Proceeding Straight		
1101007	1/2/11	14:00	Arroyo Seco Rd & Elm Ave (W) (mp12.32)	528'	East	Improper Turning	Hit Object	Fixed Object	Property Damage Only	East	Ran Off Road		
1101013	1/14/11	6:40	Arroyo Seco Rd & Thorne Rd (mp14.28)	134'	North	Unsafe Speed	Rear-End	Other Motor Vehicle	Other Visible Injury	North	Proceeding Straight	North	Slowing/Stopping
1103003	3/3/11	10:05	Arroyo Seco Rd & Elm Ave (W) (mp11.03)	2640'	West	Improper Turning	Overtaken	Non-Collision	Other Visible Injury	East	Ran Off Road		
1110027	10/18/11	7:40	Los Coches Rd & Arroyo Seco Rd		0' In Int.	Unsafe Speed	Rear-End	Other Motor Vehicle	Property Damage Only	West	Stopped In Road	West	Proceeding Straight
1110004	10/31/11	7:30	Arroyo Seco Rd & Elm Ave (W) (mp8.6)	15311'	West	Driving Under Influence	Hit Object	Fixed Object	Property Damage Only	East	Ran Off Road		
1111004	11/2/11	13:50	Arroyo Seco Rd & Cedar Ave (mp13.54)		0' In Int.	Unknown	Overtaken	Non-Collision	Property Damage Only	North	Making Left Turn		
1204020	4/21/12	17:00	Arroyo Seco Rd & Thorne Rd (mp14.85)	3168'	North	Driving Under Influence	Head-On	Other Motor Vehicle	Severe Injury	North	Crossed Into Opposing Lane - Unplanned	South	Proceeding Straight
1208021	8/19/12	19:10	Arroyo Seco Rd & Clark Rd (mp16.72)	277'	North	Driving Under Influence	Hit Object	Fixed Object	Other Visible Injury	North	Crossed Into Opposing Lane - Unplanned		
1208024	8/21/12	19:00	Arroyo Seco Rd & Clark Rd (mp16.46)	1056'	South	Improper Turning	Hit Object	Fixed Object	Property Damage Only	North	Ran Off Road		
1301002	1/1/13	11:43	Arroyo Seco Rd & Carmel Valley Rd (mp4.89)	528'	West	Improper Turning	Overtaken	Non-Collision	Property Damage Only	West	Ran Off Road		
1306026	6/29/13	18:45	Arroyo Seco Rd & Los Coches Rd (mp18.7)	686'	West	Driving Under Influence	Overtaken	Non-Collision	Property Damage Only	East	Ran Off Road		
1307012	7/12/13	7:06	Arroyo Seco Rd & Doud Rd (mp20.92)	80'	West	Wrong Side of Road	Head-On	Other Motor Vehicle	Severe Injury	East	Proceeding Straight	West	Proceeding Straight
1310015	10/17/13	5:25	Arroyo Seco Rd & Clark Rd (mp17.66)	528'	North	Improper Turning	Hit Object	Fixed Object	Other Visible Injury	North	Ran Off Road		
1310025	10/22/13	12:05	Arroyo Seco Rd & Doud Rd (mp20.94)		0' In Int.	Auto R/W Violation	Broadside	Other Motor Vehicle	Complaint of Pain	South	Merging	West	Proceeding Straight
1402004	2/6/14	23:30	Arroyo Seco Rd & Clark Rd (mp16.76)	528'	East	Improper Turning	Overtaken	Non-Collision	Property Damage Only	East	Ran Off Road		
1404020	4/29/14	6:00	Arroyo Seco Rd & Hwy 101 (mp21.04)	528'	West	Auto R/W Violation	Sideswipe	Other Motor Vehicle	Property Damage Only	South	Merging	West	Proceeding Straight

*Highlighted fields used for Countermeasure 2: Install no-passing line

Collision Total By Severity:

- K = 0 Fatality
- A = 2 Severe Injury
- B = 8 Other Visible Injury
- C = 1 Complaint of Pain
- O = 14 Other (Property Damage Only)

Total = 25



Monterey County Resource Management Agency - Public Works

Collision Summary Report

Road: Blackie Road

Limits: Hwy 183 to US 101

Segment Length: 4.9 miles

Date Range: 1/1/2010 - 12/31/2014

Total Number of Collisions: 66

Report Number	Date	Time	Location	Dist.	Dir.	PCF	Type of Collision	Motor Vehicle Involved With	Severity of Collision	Dir. Of Travel 1	Movement Prec. Coll 1	Dir. Of Travel 2	Movement Prec. Coll. 2
1002030	2/5/10	17:35	Blackie Rd & Del Monte Ave (mp0.13)	50'	West	Unsafe Speed	Rear-End	Other Motor Vehicle	Property Damage Only	West	Proceeding Straight	West	Proceeding Straight
1009230	9/29/10	9:18	Blackie Rd & Commercial Pkwy (W) (mp3)	13200'	East	Unsafe Speed	Rear-End	Other Motor Vehicle	Property Damage Only	West	Proceeding Straight	West	Slowing/Stopping
1010066	10/10/10	22:25	Blackie Rd & Equestrian Pl (mp3.27)	3695'	West	Improper Turning	Hit Object	Fixed Object	Property Damage Only	West	Ran Off Road		
1011129	11/16/10	17:20	Blackie Rd & Moro Terrace (mp3.27)	2640'	West	Improper Turning	Hit Object	Fixed Object	Property Damage Only	West	Ran Off Road		
1012069	12/15/10	16:45	Blackie Rd & Commercial Pkwy (E) (mp0.5)	0'	In Int.	Auto R/W Violation	Broadside	Other Motor Vehicle	Property Damage Only	North	Making Left Turn	West	Proceeding Straight
1103032	3/4/11	3:55	Blackie Rd & Commercial Pkwy (E) (mp2.25)	9240'	East	Driving Under Influence	Sideswipe	Other Motor Vehicle	Other Visible Injury	East	Crossed Into Opposing Lane - Unplanned	West	Proceeding Straight
1104159	4/28/11	6:37	Blackie Rd & Commercial Pkwy (W) (mp0.7)	1056'	East	Improper Turning	Hit Object	Other Object	Complaint of Pain	West	Ran Off Road		
1106133	6/18/11	13:30	Blackie Rd & Commercial Pkwy (W) (mp3)	13200'	East	Driving Under Influence	Rear-End	Other Motor Vehicle	Property Damage Only	East	Proceeding Straight	East	Slowing/Stopping
1107119	7/15/11	6:50	Blackie Rd & Commercial Pkwy (E) (mp0.31)	2'	Not Stated	Improper Passing	Sideswipe	Other Motor Vehicle	Property Damage Only	South	Passing Other Vehicle	South	Making Right Turn
1107230	7/26/11	18:42	Blackie Rd & Del Monte Ave (mp0.14)	0'	In Int.	Auto R/W Violation	Broadside	Other Motor Vehicle	Complaint of Pain	East	Making Left Turn	West	Proceeding Straight
1109051	9/7/11	11:25	Blackie Rd & Del Monte Ave (mp0.14)	0'	In Int.	Improper Turning	Sideswipe	Other Motor Vehicle	Property Damage Only	West	Making Left Turn	West	Passing Other Vehicle
1109052	9/7/11	15:10	Blackie Rd & Castro St (mp0.06)	0'	In Int.	Auto R/W Violation	Broadside	Other Motor Vehicle	Property Damage Only	South	Making Left Turn	East	Proceeding Straight
1110155	10/17/11	6:35	Blackie Rd & Ocean Mist Pkwy (mp0.38)	0'	In Int.	Unsafe Speed	Broadside	Other Motor Vehicle	Other Visible Injury	West	Proceeding Straight	North	Proceeding Straight
1110196	10/20/11	16:35	Blackie Rd & Commercial Pkwy (W) (mp0.31)	0'	In Int.	Traffic Signals and Signs	Broadside	Other Motor Vehicle	Complaint of Pain	North	Making Left Turn	East	Proceeding Straight
1201125	1/26/12	6:20	Blackie Rd & Del Monte Ave (mp0.13)	30'	East	Auto R/W Violation	Broadside	Other Motor Vehicle	Property Damage Only	North	Making Right Turn	East	Proceeding Straight
1203003	3/1/12	13:30	Blackie Rd & Commercial Pkwy (mp1.5)	5280'	East	Improper Turning	Overtaken	Non-Collision	Property Damage Only	West	Ran Off Road		
1204197	4/30/12	17:00	Blackie Rd & Cara Mia Pkwy (mp0.38)	390'	East	Improper Turning	Broadside	Other Motor Vehicle	Property Damage Only	West	Making Right Turn	West	Proceeding Straight
1205040	5/7/12	8:45	Blackie Rd & Hwy 101 (mp2.08)	14783'	West	Improper Turning	Hit Object	Fixed Object	Complaint of Pain	West	Ran Off Road		
1205149	5/20/12	20:45	Blackie Rd & Hwy 101 (mp1.88)	15840'	West	Improper Turning	Hit Object	Fixed Object	Property Damage Only	East	Ran Off Road		
1206008	6/2/12	4:00	Blackie Rd & Commercial Pkwy (E) (mp1.5)	5280'	East	Driving Under Influence	Hit Object	Fixed Object	Severe Injury	East	Ran Off Road		
1206018	6/3/12	14:55	Blackie Rd & Moro Terrace (mp2.27)	7920'	West	Auto R/W Violation	Sideswipe	Other Motor Vehicle	Property Damage Only	South	Making Left Turn	West	Proceeding Straight
1207210	7/27/12	14:50	Blackie Rd & Hwy 183 (mp2)	10560'	East	Improper Turning	Hit Object	Fixed Object	Complaint of Pain	West	Ran Off Road		
1208269	8/31/12	7:15	Blackie Rd & Prunedale South Rd	400'	West	Improper Turning	Hit Object	Fixed Object	Property Damage Only	West	Ran Off Road		
1304146	4/24/13	6:15	Blackie Rd & Commercial Pkwy (W) (mp0.31)	0'	In Int.	Improper Turning	Broadside	Other Motor Vehicle	Complaint of Pain	East	Making Left Turn	East	Proceeding Straight
1304145	4/25/13	8:15	Blackie Rd & Castro St (mp0.06)	2'	East	Improper Turning	Hit Object	Fixed Object	Property Damage Only	West	Other Unsafe Turning		
1306011	6/3/13	12:15	Blackie Rd & Commercial Pkwy (W) (mp0.31)	0'	In Int.	Auto R/W Violation	Broadside	Other Motor Vehicle	Complaint of Pain	North	Making Left Turn	East	Proceeding Straight
1306069	6/13/13	7:05	Blackie Rd & Del Monte Ave (mp0.14)	16'	East	Improper Turning	Hit Object	Other Object	Property Damage Only	South	Making Left Turn		
1308068	8/10/13	1:15	Blackie Rd & Commercial Pkwy (E) (mp0.62)	650'	East	Improper Turning	Hit Object	Fixed Object	Property Damage Only	East	Other Unsafe Turning		
1309026	9/4/13	14:00	Blackie Rd & Commercial Pkwy (mp0.31)	0'	In Int.	Improper Turning	Broadside	Other Motor Vehicle	Other Visible Injury	East	Making Right Turn	East	Proceeding Straight
1309163	9/20/13	9:00	Blackie Rd & Commercial Pkwy	3'	West	Improper Turning	Sideswipe	Other Motor Vehicle	Property Damage Only	East	Making Right Turn	East	Making Right Turn

Report Number	Date	Time	Location	Dist.	Dir.	PCF	Type of Collision	Motor Vehicle Involved With	Severity of Collision	Dir. Of Travel 1	Movement Prec. Coll 1	Dir. Of Travel 2	Movement Prec. Coll. 2
1309186	9/20/13	13:15	Blackie Rd & Commercial Pkwy (mp0.31)		0' In Int.	Traffic Signals and Signs	Broadside	Other Motor Vehicle	Property Damage Only	North	Proceeding Straight	East	Proceeding Straight
1311010	11/2/13	10:00	Blackie Rd & Commercial Pkwy (mp0.31)	1000'	West	Unsafe Speed	Rear-End	Other Motor Vehicle	Property Damage Only	West	Proceeding Straight	West	Proceeding Straight
1311054	11/8/13	16:10	Blackie Rd & Del Monte Ave (mp0.14)		0' In Int.	Auto R/W Violation	Broadside	Other Motor Vehicle	Property Damage Only	North	Proceeding Straight	West	Proceeding Straight
1401029	1/7/14	0:27	Blackie Rd & Commercial Pkwy (E) (mp1.7)	6336'	East	Unsafe Speed	Vehicle - Pedestrian		Complaint of Pain	West	Proceeding Straight	East	
1403015	3/3/14	7:40	Blackie Rd & Commercial Pkwy (E) (mp2.5)	1056'	East	Improper Turning	Overtuned	Non-Collision	Complaint of Pain	West	Other Unsafe Turning		
1404098	4/14/14	15:00	Blackie Rd & Del Monte Ave (mp0.14)		0' In Int.	Auto R/W Violation	Broadside	Other Motor Vehicle	Complaint of Pain	North	Proceeding Straight	West	Proceeding Straight
1407013	7/2/14	15:20	Del Monte Ave & Blackie Rd		0' In Int.	Driving Under Influence	Broadside	Other Motor Vehicle	Property Damage Only	North	Proceeding Straight	East	Proceeding Straight
1407111	7/15/14	20:40	Blackie Rd & Castro St	17'	East	Unsafe Lane Change	Sideswipe	Other Motor Vehicle	Property Damage Only	West	Making Right Turn	West	Proceeding Straight
1409161	9/22/14	11:50	Blackie Rd & Commercial Pkwy (E)	7392'	East	Improper Turning	Hit Object	Fixed Object	Property Damage Only	East	Ran Off Road		
1409201	9/25/14	10:50	Blackie Rd & Del Monte Ave	25'	West	Unsafe Speed	Rear-End	Other Motor Vehicle	Property Damage Only	East	Proceeding Straight	East	Slowing/Stopping
1409230	9/29/14	14:30	Blackie Rd & Commercial Pkwy (E)	6864'	East	Improper Turning	Hit Object	Fixed Object	Property Damage Only	East	Ran Off Road		
1410054	10/7/14	14:30	Blackie Rd & Commercial Pkwy (E)	4224'	East	Improper Turning	Hit Object	Fixed Object	Complaint of Pain	East	Ran Off Road		
1410149	10/20/14	15:10	Blackie Rd & Ocean Mist Pkwy	528'	East	Improper Turning	Sideswipe	Other Motor Vehicle	Property Damage Only	West	Making Right Turn	West	Proceeding Straight
1411093	11/6/14	19:00	Blackie Rd & Commercial Pkwy (E)	20'	West	Driving Under Influence	Rear-End	Other Motor Vehicle	Complaint of Pain	East	Proceeding Straight	East	Slowing/Stopping
1411085	11/11/14	6:00	Blackie Rd & Commercial Pkwy (E)	7920'	East	Improper Turning	Hit Object	Fixed Object	Property Damage Only	West	Slowing/Stopping		

*Highlighted fields used for Countermeasure 2: Install no-passing line

Collision Total By Severity:

- K = 0 Fatality
- A = 1 Severe Injury
- B = 3 Other Visible Injury
- C = 12 Complaint of Pain
- O = 29 Other (Property Damage Only)

Total = 45



Monterey County Resource Management Agency - Public Works
Collision Summary Report
 Road: Blanco Road
 Limits: Reservation Road to Luther Way and Hwy 68 to Salinas City Limit
 Segment Length: 5.38 miles
 Date Range: 1/1/2010 - 12/31/2014

Total Number of Collisions: 209

Report Number	Date	Time	Location	Dist.	Dir.	PCF	Type of Collision	Motor Vehicle Involved With	Severity of Collision	Dir. Of Travel 1	Movement Prec. Coll 1	Dir. Of Travel 2	Movement Prec. Coll. 2
1001019	1/5/10	17:00	Blanco Rd & Davis Rd (mp4.6)	60'	West	Following Too Closely	Rear-End	Other Motor Vehicle	Complaint of Pain	East	Proceeding Straight	East	Slowing/Stopping
1001073	1/17/10	23:25	Blanco Rd & Hitchcock Rd (mp3.59)	528'	East	Improper Turning	Overtaken	Non-Collision	Property Damage Only	East	Ran Off Road		
1001083	1/18/10	11:15	Blanco Rd & Armstrong Rd (mp3.1)	0'	In Int.	Unsafe Speed	Hit Object	Fixed Object	Property Damage Only	East	Making Left Turn		
1001083	1/18/10	11:50	Blanco Rd & Armstrong Rd (mp3.1)	0'	In Int.	Unsafe Speed	Hit Object	Fixed Object	Property Damage Only	East	Making Left Turn		
1002095	2/18/10	11:52	Blanco Rd & Cooper Rd (mp1.61)	80'	East	Improper Turning	Hit Object	Other Object	Property Damage Only	East	Proceeding Straight		
1002158	2/26/10	21:20	Blanco Rd & Cooper Rd (mp2.09)	2640'	East	Driving Under Influence	Hit Object	Fixed Object	Fatal	West	Other Unsafe Turning		
1003134	3/25/10	11:20	Blanco Rd & Armstrong Rd (mp3.2)	528'	South	Unknown	Hit Object	Other Object	Property Damage Only	North	Proceeding Straight	South	Proceeding Straight
1003179	3/30/10	16:45	Blanco Rd & Armstrong Rd (mp3)	528'	West	Unsafe Speed	Rear-End	Other Motor Vehicle	Property Damage Only	West	Proceeding Straight	West	Slowing/Stopping
1004129	4/16/10	7:30	Blanco Rd & Davis Rd (mp4.59)	75'	West	Auto R/W Violation	Rear-End	Other Motor Vehicle	Other Visible Injury	West	Merging	West	Proceeding Straight
1004203	4/28/10	8:25	Blanco Rd & Reservation Rd (mp0.01)	75'	North	Improper Turning	Hit Object	Fixed Object	Property Damage Only	East	Making Left Turn		
1004204	4/28/10	16:00	Cooper Rd & Blanco Rd	0'	In Int.	Auto R/W Violation	Broadside	Other Motor Vehicle	Property Damage Only	South	Making Left Turn	West	Proceeding Straight
1005072	5/14/10	16:20	Blanco Rd & Cooper Rd (mp2.29)	3695'	East	Improper Turning	Hit Object	Fixed Object	Property Damage Only	West	Ran Off Road		
1006206	6/5/10	13:15	Blanco Rd & Research Dr	125'	East	Unsafe Lane Change	Sideswipe	Other Motor Vehicle	Property Damage Only	West	Changing Lanes	West	Proceeding Straight
1006109	6/17/10	17:50	Blanco Rd & Davis Rd	500'	East	Improper Turning	Hit Object	Fixed Object	Property Damage Only	East	Ran Off Road		
1007056	7/7/10	10:40	Blanco Rd & Davis Rd (mp4.51)	528'	West	Unsafe Speed	Rear-End	Other Motor Vehicle	Complaint of Pain	West	Proceeding Straight	West	Making Right Turn
1007068	7/9/10	14:20	Blanco Rd & Davis Rd	15'	East	Unsafe Speed	Rear-End	Other Motor Vehicle	Property Damage Only	West	Stopped In Road	West	Proceeding Straight
1007064	7/9/10	7:30	Blanco Rd & Reservation Rd	20'	East	Unsafe Lane Change	Sideswipe	Other Motor Vehicle	Property Damage Only	West	Proceeding Straight	West	Changing Lanes
1007082	7/12/10	9:55	Blanco Rd & San Juan Dr (mp6.71)	0'	In Int.	Improper Turning	Broadside	Other Motor Vehicle	Property Damage Only	East	Making Right Turn	East	Proceeding Straight
1007127	7/17/10	9:10	Blanco Rd & Davis Rd	528'	East	Unsafe Speed	Hit Object	Fixed Object	Other Visible Injury	East	Proceeding Straight		
1007171	7/22/10	15:55	Blanco Rd & Armstrong Rd	528'	West	Unsafe Speed	Rear-End	Other Motor Vehicle	Property Damage Only	East	Proceeding Straight	East	Slowing/Stopping
1008093	8/12/10	5:50	Blanco Rd & Alisal St (mp4.87)	1056'	West	Improper Turning	Sideswipe	Other Motor Vehicle	Property Damage Only	West	Other Unsafe Turning	West	Proceeding Straight
1008186	8/21/10	17:35	Blanco Rd & Armstrong Rd (mp2.5)	3167'	West	Unsafe Speed	Rear-End	Other Motor Vehicle	Complaint of Pain	East	Proceeding Straight	East	Slowing/Stopping
1008206	8/24/10	7:35	Blanco Rd & Cooper Rd (mp1.59)	0'	In Int.	Auto R/W Violation	Broadside	Other Motor Vehicle	Property Damage Only	South	Making Left Turn	West	Proceeding Straight
1009196	9/24/10	20:15	Blanco Rd & Cooper Rd (mp1.79)	1056'	East	Auto R/W Violation	Broadside	Other Motor Vehicle	Other Visible Injury	South	Entering Traffic	West	Proceeding Straight
1009212	9/27/10	7:50	Blanco Rd & Armstrong Rd (mp2.7)	2112'	West	Unsafe Speed	Rear-End	Other Motor Vehicle	Property Damage Only	East	Proceeding Straight	East	Slowing/Stopping
1010023	10/5/10	6:40	Blanco Rd & Armstrong Rd (mp3.2)	528'	East	Wrong Side of Road	Sideswipe	Other Motor Vehicle	Property Damage Only	West	Stopped In Road	West	Passing Other Vehicle
1010026	10/5/10	4:01	Blanco Rd & Hitchcock Rd (mp3.52)	150'	East	Driving Under Influence	Hit Object	Fixed Object	Property Damage Only	East	Ran Off Road		
1010138	10/18/10	19:50	Blanco Rd & Davis Rd (mp4.6)	80'	West	Unsafe Speed	Rear-End	Other Motor Vehicle	Property Damage Only	East	Proceeding Straight	East	Slowing/Stopping
1010163	10/22/10	15:30	Blanco Rd & Cooper Rd (mp1.6)	45'	East	Improper Turning	Hit Object	Fixed Object	Property Damage Only	East	Ran Off Road		
1010190	10/25/10	13:48	Blanco Rd & Hitchcock Rd (mp3.69)	1056'	East	Improper Turning	Hit Object	Fixed Object	Property Damage Only	West	Ran Off Road		

Report Number	Date	Time	Location	Dist.	Dir.	PCF	Type of Collision	Motor Vehicle Involved With	Severity of Collision	Dir. Of Travel 1	Movement Prec. Coll 1	Dir. Of Travel 2	Movement Prec. Coll. 2
1010191	10/25/10	13:50	Blanco Rd & Hitchcock Rd (mp3.69)	1056'	East	Unsafe Speed	Rear-End	Other Motor Vehicle	Property Damage Only	West	Proceeding Straight	West	Slowing/Stopping
1010198	10/26/10	16:10	Blanco Rd & Cooper Rd (mp1.89)	1583'	East	Unsafe Speed	Rear-End	Other Motor Vehicle	Complaint of Pain	East	Proceeding Straight	East	Proceeding Straight
1010200	10/26/10	16:12	Blanco Rd & Cooper Rd (mp1.99)	2112'	East	Improper Turning	Hit Object	Fixed Object	Property Damage Only	East	Other Unsafe Turning		
1010199	10/26/10	16:13	Blanco Rd & Cooper Rd (mp2.09)	2640'	East	Unsafe Speed	Sideswipe	Other Motor Vehicle	Property Damage Only	East	Proceeding Straight	East	Proceeding Straight
1010216	10/27/10	6:35	Blanco Rd & Armstrong Rd (mp2.8)	1583'	West	Auto R/W Violation	Broadside	Other Motor Vehicle	Property Damage Only	West	Making Left Turn	East	Proceeding Straight
1011046	11/6/10	16:10	Blanco Rd & Davis Rd (mp4.41)	1056'	West	Improper Turning	Hit Object	Fixed Object	Property Damage Only	West	Ran Off Road		
1011052	11/7/10	12:50	Blanco Rd & Reservation Rd (mp0.03)	135'	East	Unsafe Speed	Hit Object	Fixed Object	Property Damage Only	East	Making Left Turn		
1011065	11/8/10	6:50	Blanco Rd & Blanco Rd	100'	West	Improper Turning	Overtaken	Non-Collision	Property Damage Only	West	Making Right Turn		
1011099	11/13/10	13:42	Blanco Rd & Cooper Rd (mp1.99)	0'	In Int.	Improper Turning	Overtaken	Non-Collision	Other Visible Injury	East	Proceeding Straight		
1011131	11/16/10	18:10	Blanco Rd & Cooper Rd (mp0.99)	3167'	West	Improper Turning	Broadside	Other Motor Vehicle	Other Visible Injury	West	Making U Turn	West	Proceeding Straight
1011130	11/16/10	17:30	Blanco Rd & Davis Rd (mp4.62)	80'	East	Unsafe Speed	Rear-End	Other Motor Vehicle	Complaint of Pain	West	Proceeding Straight	West	Slowing/Stopping
1011140	11/17/10	16:20	Blanco Rd & Davis Rd (mp4.6)	60'	West	Unsafe Starting or	Rear-End	Other Motor Vehicle	Property Damage Only	West	Proceeding Straight	West	Stopped In Road
1102008	2/3/11	7:45	Blanco Rd & Cooper Rd (mp1.59)	0'	In Int.	Auto R/W Violation	Broadside	Other Motor Vehicle	Property Damage Only	South	Making Left Turn	East	Making Left Turn
1102018	2/5/11	5:15	Blanco Rd & Davis Rd (mp4.61)	0'	In Int.	Traffic Signals and Signs	Broadside	Other Motor Vehicle	Fatal	South	Proceeding Straight	West	Proceeding Straight
1102141	2/19/11	19:25	Blanco Rd & Reservation Rd (mp0.01)	70'	North	Unsafe Speed	Hit Object	Fixed Object	Property Damage Only	West	Proceeding Straight		
1102199	2/27/11	20:30	Blanco Rd & Research Dr (mp0.2)	50'	East	Unsafe Lane Change	Sideswipe	Other Motor Vehicle	Property Damage Only	West	Changing Lanes	West	Proceeding Straight
1103112	3/20/11	6:15	Blanco Rd & Research Dr (mp0.49)	1583'	East	Improper Turning	Hit Object	Fixed Object	Other Visible Injury	East	Other Unsafe Turning		
1103175	3/27/11	15:45	Blanco Rd & Research Dr (mp0.2)	10'	North	Unsafe Speed	Rear-End	Other Motor Vehicle	Property Damage Only	South	Proceeding Straight	South	Stopped In Road
1103195	3/31/11	9:05	Blanco Rd & Armstrong Rd (mp3.38)	1500'	East	Unsafe Speed	Rear-End	Other Motor Vehicle	Property Damage Only	West	Proceeding Straight	West	Slowing/Stopping
1104004	4/1/11	11:50	Blanco Rd & La Mesa Way (mp7.03)	0'	In Int.	Auto R/W Violation	Broadside	Other Motor Vehicle	Other Visible Injury	East	Making Left Turn	West	Proceeding Straight
1104048	4/7/11	23:15	Blanco Rd & Reservation Rd (mp0.02)	100'	East	Improper Turning	Overtaken	Non-Collision	Property Damage Only	East	Ran Off Road		
1104134	4/21/11	17:30	Blanco Rd & Davis Rd (mp4.62)	50'	East	Following Too Closely	Rear-End	Other Motor Vehicle	Property Damage Only	West	Proceeding Straight	West	Slowing/Stopping
1105028	5/4/11	18:13	Blanco Rd & Cooper Rd (mp3.59)	10560'	East	Unsafe Speed	Rear-End	Parked Motor Vehicle	Complaint of Pain	East	Other Unsafe Turning	East	Parked
1105068	5/10/11	13:25	Blanco Rd & Research Dr (mp0.18)	55'	West	Unsafe Speed	Rear-End	Other Motor Vehicle	Property Damage Only	East	Changing Lanes	East	Stopped In Road
1105097	5/15/11	13:27	Blanco Rd & Armstrong Rd (mp3)	528'	West	Improper Turning	Hit Object	Fixed Object	Complaint of Pain	West	Ran Off Road		
1105129	5/18/11	18:40	Blanco Rd & Davis Rd (mp4.51)	528'	West	Unsafe Speed	Rear-End	Other Motor Vehicle	Property Damage Only	East	Proceeding Straight	East	Slowing/Stopping
1106205	6/28/11	1:57	Blanco Rd & Armstrong Rd (mp2.8)	1583'	West	Improper Turning	Hit Object	Fixed Object	Property Damage Only	East	Ran Off Road		
1106212	6/28/11	17:33	Blanco Rd & Hwy 68 (mp6.28)	40'	East	Improper Turning	Hit Object	Fixed Object	Property Damage Only	East	Making Right Turn		
1107162	7/20/11	17:35	Blanco Rd & Davis Rd	406'	East	Unsafe Lane Change	Sideswipe	Other Motor Vehicle	Property Damage Only	East	Changing Lanes	East	Proceeding Straight
1107219	7/25/11	16:29	Blanco Rd & Armstrong Rd	16'	West	Auto R/W Violation	Hit Object	Fixed Object	Property Damage Only	South	Making Left Turn	West	Proceeding Straight
1108019	8/3/11	13:00	Blanco Rd & Davis Rd	575'	East	Improper Turning	Sideswipe	Other Motor Vehicle	Property Damage Only	East	Merging	East	Proceeding Straight
1108081	8/21/11	18:15	Blanco Rd & La Mesa Way (mp7.02)	20'	West	Unsafe Lane Change	Sideswipe	Other Motor Vehicle	Severe Injury	East	Changing Lanes	East	Proceeding Straight
1108184	8/22/11	6:45	Blanco Rd & Alisal St (mp5.06)	30'	West	Unsafe Speed	Rear-End	Other Motor Vehicle	Property Damage Only	East	Proceeding Straight	East	Stopped In Road
1108246	8/29/11	8:15	Blanco Rd & Cooper Rd (mp1.19)	2112'	West	Unsafe Speed	Rear-End	Other Motor Vehicle	Property Damage Only	East	Proceeding Straight	East	Slowing/Stopping
1109020	9/5/11	2:08	Blanco Rd & Cooper Rd (mp1.63)	204'	East	Unsafe Starting or	Hit Object	Fixed Object	Property Damage Only	North	Backing		

Report Number	Date	Time	Location	Dist.	Dir.	PCF	Type of Collision	Motor Vehicle Involved With	Severity of Collision	Dir. Of Travel 1	Movement Prec. Coll 1	Dir. Of Travel 2	Movement Prec. Coll. 2
1109065	9/8/11	7:10	Blanco Rd & Hitchcock Rd (mp3.59)	528'	East	Unsafe Speed	Rear-End	Other Motor Vehicle	Property Damage Only	West	Proceeding Straight	West	Stopped In Road
1109055	9/8/11	6:45	Blanco Rd & Pajaro St (mp6.44)	200'	East	Unsafe Speed	Not Stated	Other Motor Vehicle	Property Damage Only	West	Proceeding Straight	West	Stopped In Road
1109058	9/8/11	12:00	Blanco Rd & Reservation Rd (mp0.01)	6'	East	Improper Turning	Overtaken	Non-Collision	Property Damage Only	East	Making Left Turn		
1109137	9/17/11	14:22	Blanco Rd & Hitchcock Rd (mp3.39)	528'	West	Driving Under Influence	Hit Object	Fixed Object	Property Damage Only	West	Ran Off Road		
1109155	9/20/11	5:50	Blanco Rd & Armstrong Rd (mp2.5)	3167'	West	Unsafe Speed	Rear-End	Other Motor Vehicle	Property Damage Only	East	Proceeding Straight	East	Stopped In Road
1110079	10/8/11	6:50	Blanco Rd & Armstrong Rd (mp3.09)	1320'	West	Improper Passing	Sideswipe	Other Motor Vehicle	Property Damage Only	West	Passing Other Vehicle	West	Making Right Turn
1110211	10/22/11	13:40	Blanco Rd & Davis Rd (mp4.62)	20'	East	Driving Under Influence	Rear-End	Other Motor Vehicle	Property Damage Only	West	Proceeding Straight	West	Stopped In Road
1111097	11/12/11	19:25	Blanco Rd & Research Dr (mp0.2)	20'	East	Improper Turning	Hit Object	Fixed Object	Property Damage Only	East	Other Unsafe Turning		
1112004	12/1/11	16:25	Blanco Rd & Reservation Rd (mp0.01)	10'	East	Unsafe Lane Change	Broadside	Other Motor Vehicle	Property Damage Only	East	Making Left Turn	East	Making Left Turn
1112070	12/11/11	19:25	Blanco Rd & Davis Rd (mp4.55)	300'	West	Unsafe Lane Change	Sideswipe	Other Motor Vehicle	Property Damage Only	West	Changing Lanes	West	Proceeding Straight
1112163	12/26/11	13:45	Blanco Rd & Cooper Rd (mp1.19)	2112'	West	Unsafe Speed	Rear-End	Other Motor Vehicle	Property Damage Only	East	Stopped In Road	East	Proceeding Straight
1201002	1/1/12	17:05	Blanco Rd & Alisal St (mp4.97)	528'	West	Unsafe Speed	Rear-End	Other Motor Vehicle	Property Damage Only	East	Proceeding Straight	East	Proceeding Straight
1201038	1/10/12	14:10	Blanco Rd & Hitchcock Rd (mp3.59)	528'	East	Improper Turning	Hit Object	Fixed Object	Other Visible Injury	East	Ran Off Road		
1201062	1/13/12	18:00	Blanco Rd & Davis Rd (mp4.01)	3167'	West	Unsafe Speed	Broadside	Other Motor Vehicle	Property Damage Only	West	Proceeding Straight	West	Stopped In Road
1201126	1/26/12	8:45	Blanco Rd & Cooper Rd (mp1.61)	100'	East	Unsafe Speed	Rear-End	Other Motor Vehicle	Property Damage Only	West	Proceeding Straight	West	Slowing/Stopping
1201130	1/26/12	16:50	Blanco Rd & San Juan Dr (mp6.71)	0'	In Int.	Auto R/W Violation	Sideswipe	Other Motor Vehicle	Property Damage Only	North	Proceeding Straight	West	Making Left Turn
1202037	2/9/12	7:30	Blanco Rd & Hitchcock Rd (mp3.5)	30'	East	Unsafe Speed	Rear-End	Other Motor Vehicle	Property Damage Only	West	Proceeding Straight	West	Stopped In Road
1202068	2/13/12	13:00	Blanco Rd & Davis Rd (mp4.61)	25'	East	Unsafe Starting or	Rear-End	Other Motor Vehicle	Property Damage Only	West	Proceeding Straight	West	Stopped In Road
1203001	3/1/12	13:00	Blanco Rd & Cooper Rd (mp1.59)	0'	In Int.	Unsafe Speed	Hit Object	Fixed Object	Property Damage Only	East	Making Left Turn		
1204023	4/4/12	2:00	Blanco Rd & Cooper Rd (mp1.6)	21'	East	Improper Turning	Hit Object	Fixed Object	Property Damage Only	East	Ran Off Road		
1204026	4/5/12	8:45	Blanco Rd & Davis Rd (mp4.6)	50'	West	Unsafe Speed	Rear-End	Other Motor Vehicle	Complaint of Pain	East	Stopped In Road	East	Stopped In Road
1204060	4/10/12	11:50	Blanco Rd & Davis Rd (mp4.61)	0'	In Int.	Unsafe Lane Change	Rear-End	Other Motor Vehicle	Complaint of Pain	West	Changing Lanes	West	Proceeding Straight
1205174	5/25/12	14:35	Blanco Rd & Davis Rd (mp4.6)	60'	West	Unsafe Starting or	Rear-End	Other Motor Vehicle	Property Damage Only	East	Proceeding Straight	East	Stopped In Road
1205208	5/30/12	17:10	Blanco Rd & Davis Rd (mp4.41)	1056'	West	Unsafe Speed	Rear-End	Other Motor Vehicle	Complaint of Pain	East	Proceeding Straight	East	Slowing/Stopping
1206044	6/5/12	23:00	Blanco Rd & Research Dr (mp0.29)	528'	East	Driving Under Influence	Rear-End	Other Motor Vehicle	Property Damage Only	East	Other Unsafe Turning	East	Stopped In Road
1206058	6/7/12	17:50	Blanco Rd & Davis Rd (mp4.6)	15'	East	Unsafe Starting or	Rear-End	Other Motor Vehicle	Property Damage Only	West	Proceeding Straight	West	Stopped In Road
1206088	6/13/12	11:25	Blanco Rd & Cooper Rd (mp1.29)	1583'	West	Improper Turning	Hit Object	Fixed Object	Other Visible Injury	East	Ran Off Road		
1206092	6/13/12	12:10	Blanco Rd & Salinas River Bridge (mp0.87)	250'	West	Improper Turning	Sideswipe	Parked Motor Vehicle	Property Damage Only	East	Other Unsafe Turning	East	Parked
1206107	6/16/12	6:55	Blanco Rd & Cooper Rd (mp1.82)	1225'	East	Other Improper	Overtaken	Non-Collision	Property Damage Only	West	Other Unsafe Turning		
1206189	6/27/12	10:10	Blanco Rd & Armstrong Rd (mp3.07)	150'	West	Following Too Closely	Rear-End	Other Motor Vehicle	Complaint of Pain	West	Proceeding Straight	West	Slowing/Stopping
1207130	7/18/12	18:54	Blanco Rd & Research Dr (mp0.49)	1583'	East	Unknown	Sideswipe	Other Motor Vehicle	Property Damage Only	East	Merging	East	Merging
1207166	7/20/12	16:35	Blanco Rd & Salinas River Bridge (mp1.1)	10'	East	Wrong Side of Road	Head-On	Other Motor Vehicle	Complaint of Pain	East	Crossed Into Opposing Lane - Unplanned	West	Proceeding Straight
1207205	7/27/12	11:30	Blanco Rd & Armstrong Rd (mp2.8)	1583'	West	Auto R/W Violation	Broadside	Other Motor Vehicle	Complaint of Pain	East	Making Left Turn	West	Proceeding Straight
1207234	7/31/12	12:51	Blanco Rd & Davis Rd (mp4.6)	40'	West	Unsafe Lane Change	Sideswipe	Other Motor Vehicle	Complaint of Pain	East	Changing Lanes	East	Proceeding Straight
1208038	8/6/12	15:28	Blanco Rd & La Mesa Way (mp7.03)	0'	In Int.	Unsafe Lane Change	Sideswipe	Other Motor Vehicle	Complaint of Pain	West	Making U Turn	West	Proceeding Straight

Report Number	Date	Time	Location	Dist.	Dir.	PCF	Type of Collision	Motor Vehicle Involved With	Severity of Collision	Dir. Of Travel 1	Movement Prec. Coll 1	Dir. Of Travel 2	Movement Prec. Coll. 2
1209003	9/1/12	13:45	Blanco Rd & Davis Rd (mp4.36)	1320'	East	Auto R/W Violation	Broadside	Other Motor Vehicle	Complaint of Pain	West	Making U Turn	East	Proceeding Straight
1209043	9/6/12	10:50	Blanco Rd & Davis Rd (mp4.62)	30'	East	Unsafe Lane Change	Sideswipe	Other Motor Vehicle	Property Damage Only	West	Changing Lanes	West	Proceeding Straight
1209092	9/12/12	15:35	Blanco Rd & Research Dr (mp0.29)	528'	East	Unsafe Lane Change	Sideswipe	Other Motor Vehicle	Property Damage Only	East	Changing Lanes	East	Proceeding Straight
1209141	9/20/12	7:41	Blanco Rd & Davis Rd (mp4.11)	2640'	West	Driving Under Influence	Rear-End	Other Motor Vehicle	Other Visible Injury	West	Proceeding Straight	West	Slowing/Stopping
1209151	9/21/12	11:45	Blanco Rd & Davis Rd (mp4.59)	80'	West	Improper Turning	Sideswipe	Other Motor Vehicle	Property Damage Only	West	Merging	West	Proceeding Straight
1209178	9/24/12	11:25	Blanco Rd & Cooper Rd (mp1.61)	104'	East	Unsafe Speed	Rear-End	Other Motor Vehicle	Property Damage Only	East	Proceeding Straight	East	Slowing/Stopping
1209215	9/27/12	10:06	Blanco Rd & Hitchcock Rd (mp3.59)	528'	South	Unsafe Speed	Rear-End	Other Motor Vehicle	Property Damage Only	North	Proceeding Straight	North	Stopped In Road
1209247	9/28/12	15:14	Blanco Rd & La Mesa Way (mp7.03)	0'	In Int.	Auto R/W Violation	Head-On	Other Motor Vehicle	Complaint of Pain	South	Making Left Turn	West	Proceeding Straight
1210034	10/6/12	13:20	Blanco Rd & Alisal St (mp5.08)	40'	East	Unsafe Speed	Rear-End	Other Motor Vehicle	Property Damage Only	West	Slowing/Stopping	West	Stopped In Road
1210106	10/9/12	8:25	Blanco Rd & Davis Rd (mp4.54)	350'	West	Unknown Improper Turning	Sideswipe	Other Motor Vehicle	Property Damage Only	West	Merging	West	Merging
1210082	10/11/12	8:45	Blanco Rd & Cooper Rd (mp1.68)	500'	South	Unsafe Speed	Hit Object	Fixed Object	Property Damage Only	North	Ran Off Road		
1210086	10/11/12	16:18	Blanco Rd & Research Dr (mp0.19)	20'	East	Unsafe Speed	Rear-End	Other Motor Vehicle	Complaint of Pain	West	Stopped In Road	West	Proceeding Straight
1210236	10/31/12	17:10	Blanco Rd & Cooper Rd (mp2.29)	3695'	East	Unsafe Speed	Rear-End	Other Motor Vehicle	Property Damage Only	East	Proceeding Straight	East	Slowing/Stopping
1211004	11/1/12	9:27	Blanco Rd & Cooper Rd (mp1.65)	325'	East	Unsafe Speed	Rear-End	Other Motor Vehicle	Property Damage Only	West	Proceeding Straight	West	Stopped In Road
1211062	11/8/12	17:00	Blanco Rd & Armstrong Rd (mp2.7)	2112'	West	Wrong Side of Road	Broadside	Other Motor Vehicle	Property Damage Only	West	Proceeding Straight	East	Proceeding Straight
1211161	11/25/12	6:55	Blanco Rd & Cooper Rd (mp1.69)	528'	East	Unsafe Speed	Rear-End	Other Motor Vehicle	Property Damage Only	West	Proceeding Straight	North	Stopped In Road
1212018	12/3/12	13:05	Blanco Rd & Main St (mp6.26)	45'	South	Unsafe Speed	Rear-End	Other Motor Vehicle	Property Damage Only	West	Stopped In Road	West	Stopped In Road
1212023	12/4/12	18:10	Blanco Rd & Research Dr (mp0.39)	1056'	East	Unsafe Speed	Rear-End	Other Motor Vehicle	Complaint of Pain	East	Proceeding Straight	East	Proceeding Straight
1212094	12/17/12	14:20	Blanco Rd & Salinas River Bridge (mp1.1)	50'	East	Unsafe Speed	Rear-End	Other Motor Vehicle	Property Damage Only	East	Slowing/Stopping	East	Stopped In Road
1212130	12/22/12	20:00	Blanco Rd & Armstrong Rd (mp3.2)	528'	East	Wrong Side of Road	Head-On	Other Motor Vehicle	Fatal	West	Crossed Into Opposing Lane - Unplanned	East	Proceeding Straight
1301113	1/23/13	14:30	Blanco Rd & Hitchcock Rd (mp3.51)	120'	East	Improper Turning	Hit Object	Fixed Object	Property Damage Only	East	Ran Off Road		
1302023	2/6/13	7:30	Blanco Rd & Hitchcock Rd (mp3.58)	500'	West	Unsafe Speed	Rear-End	Other Motor Vehicle	Property Damage Only	West	Proceeding Straight	West	Slowing/Stopping
1302036	2/8/13	7:35	Blanco Rd & Reservation Rd (mp0.01)	100'	West	Unsafe Lane Change	Broadside	Other Motor Vehicle	Property Damage Only	West	Other Unsafe Turning	West	Proceeding Straight
1302101	2/20/13	9:58	Blanco Rd & Cooper Rd (mp0.99)	31680'	West	Improper Turning	Hit Object	Fixed Object	Fatal	East	Ran Off Road		
1302102	2/20/13	11:40	Blanco Rd & Cooper Rd (mp1.69)	5280'	West	Unsafe Speed	Rear-End	Other Motor Vehicle	Other Visible Injury	West	Proceeding Straight	West	Stopped In Road
1303057	3/5/13	17:10	Blanco Rd & Davis Rd (mp4.6)	100'	West	Unsafe Speed	Rear-End	Other Motor Vehicle	Property Damage Only	West	Proceeding Straight	West	Slowing/Stopping
1303152	3/26/13	12:10	Blanco Rd & Davis Rd (mp4.61)	10'	South	Unsafe Starting or	Rear-End	Other Motor Vehicle	Property Damage Only	West	Proceeding Straight	West	Making Right Turn
1305041	5/8/13	12:45	Blanco Rd & Davis Rd (mp4.11)	2640'	West	Unsafe Speed	Rear-End	Other Motor Vehicle	Complaint of Pain	West	Proceeding Straight	West	Slowing/Stopping
1305108	5/18/13	13:00	Blanco Rd & Davis Rd (mp4.21)	0'	In Int.	Unsafe Speed	Rear-End	Other Motor Vehicle	Property Damage Only	East	Slowing/Stopping	East	Proceeding Straight
1305142	5/22/13	16:36	Blanco Rd & Cooper Rd (mp1.59)	10'	East	Other	Hit Object	Other Object	Property Damage Only	East	Making Left Turn	East	Proceeding Straight
1305178	5/27/13	14:20	Blanco Rd & Cooper Rd (mp1.79)	1056'	East	Unsafe Speed	Rear-End	Other Motor Vehicle	Property Damage Only	East	Proceeding Straight	East	Slowing/Stopping
1305186	5/28/13	7:15	Blanco Rd & Reservation Rd (mp0.01)	40'	East	Unsafe Lane Change	Sideswipe	Other Motor Vehicle	Complaint of Pain	North	Changing Lanes	North	Proceeding Straight
1305198	5/29/13	16:20	Blanco Rd & Armstrong Rd (mp2.1)	5280'	West	Unsafe Speed	Rear-End	Other Motor Vehicle	Complaint of Pain	West	Proceeding Straight	West	Slowing/Stopping
1306019	6/4/13	7:58	Blanco Rd & Research Dr (mp0.48)	1531'	East	Unknown	Sideswipe	Other Motor Vehicle	Property Damage Only	East	Proceeding Straight	East	Proceeding Straight
1306074	6/13/13	16:40	Blanco Rd & Alisal St (mp5.06)	30'	West	Unsafe Speed	Rear-End	Other Motor Vehicle	Property Damage Only	East	Proceeding Straight	East	Stopped In Road

Report Number	Date	Time	Location	Dist.	Dir.	PCF	Type of Collision	Motor Vehicle Involved With	Severity of Collision	Dir. Of Travel 1	Movement Prec. Coll 1	Dir. Of Travel 2	Movement Prec. Coll. 2
1306114	6/18/13	16:50	Blanco Rd & Hitchcock Rd (mp3.69)	1056'	East	Unsafe Speed	Rear-End	Other Motor Vehicle	Complaint of Pain	East	Proceeding Straight	East	Slowing/Stopping
1306183	6/27/13	10:20	Blanco Rd & San Juan Dr (mp6.76)	250'	East	Improper Turning	Hit Object	Fixed Object	Other Visible Injury	West	Other Unsafe Turning		
1307007	7/1/13	6:40	Blanco Rd & Cooper Rd (mp1.65)	280'	East	Unsafe Speed	Rear-End	Other Motor Vehicle	Property Damage Only	West	Proceeding Straight	West	Slowing/Stopping
1307033	7/5/13	13:00	Blanco Rd & Pajaro St (mp6.41)	50'	East	Unsafe Lane Change	Sideswipe	Other Motor Vehicle	Property Damage Only	East	Proceeding Straight	East	Proceeding Straight
1307144	7/13/13	14:05	Blanco Rd & Armstrong Rd (mp2.7)	2112'	West	Unsafe Speed	Hit Object	Fixed Object	Property Damage Only	West	Making Left Turn		
1307179	7/21/13	12:00	Blanco Rd & Davis Rd (mp4.61)	0'	In Int.	Other Improper	Head-On	Other Motor Vehicle	Complaint of Pain	West	Proceeding Straight	East	Making Left Turn
1308050	8/7/13	9:29	Blanco Rd & Hitchcock Rd (mp3.59)	528'	South	Driving Under Influence	Hit Object	Fixed Object	Property Damage Only	South	Ran Off Road		
1308083	8/12/13	1:00	Blanco Rd & Armstrong Rd (mp2.9)	1056'	West	Driving Under Influence	Hit Object	Fixed Object	Other Visible Injury	East	Other Unsafe Turning		
1308170	8/20/13	16:10	Blanco Rd & Hitchcock Rd (mp3.58)	500'	East	Unsafe Speed	Rear-End	Other Motor Vehicle	Property Damage Only	East	Proceeding Straight	East	Stopped In Road
1308240	8/28/13	5:20	Cooper Rd & Blanco Rd	0'	In Int.	Traffic Signals and Signs	Broadside	Other Motor Vehicle	Property Damage Only	South	Proceeding Straight	West	Proceeding Straight
1309145	9/18/13	10:40	Blanco Rd & Alisal St (mp5.07)	0'	In Int.	Pedestrian Violation	Broadside	Other Motor Vehicle	Complaint of Pain	South	Making Left Turn	North	Proceeding Straight
1309179	9/21/13	8:45	Blanco Rd & Reservation Rd (mp0.02)	100'	East	Unsafe Speed	Sideswipe	Other Motor Vehicle	Property Damage Only	East	Proceeding Straight	East	Proceeding Straight
1310063	10/9/13	13:40	Blanco Rd & Davis Rd (mp4.6)	40'	West	Unsafe Speed	Rear-End	Other Motor Vehicle	Property Damage Only	West	Merging	West	Merging
1310199	10/24/13	14:45	Blanco Rd & Davis Rd (mp4.33)	1500'	West	Unsafe Speed	Rear-End	Other Motor Vehicle	Property Damage Only	West	Proceeding Straight	West	Proceeding Straight
1310201	10/24/13	17:18	Blanco Rd & Davis Rd (mp4.63)	100'	East	Unsafe Starting or	Rear-End	Other Motor Vehicle	Property Damage Only	West	Proceeding Straight	West	Stopped In Road
1310242	10/29/13	8:45	Blanco Rd & Davis Rd (mp4.6)	30'	West	Improper Turning	Broadside	Other Motor Vehicle	Property Damage Only	West	Merging	West	Proceeding Straight
1310252	10/31/13	6:44	Blanco Rd & Cooper Rd (mp1.79)	1056'	East	Unsafe Speed	Rear-End	Other Motor Vehicle	Complaint of Pain	West	Proceeding Straight	West	Proceeding Straight
1310253	10/31/13	6:30	Blanco Rd & Cooper Rd (mp1.89)	1584'	East	Unsafe Speed	Rear-End	Other Motor Vehicle	Complaint of Pain	West	Slowing/Stopping	West	Slowing/Stopping
1311131	11/18/13	17:09	Blanco Rd & Salinas River Bridge (mp1.15)	300'	East	Improper Turning	Hit Object	Fixed Object	Property Damage Only	East	Ran Off Road		
1311190	11/27/13	11:10	Blanco Rd & Cooper Rd (mp1.57)	80'	West	Improper Turning	Sideswipe	Other Motor Vehicle	Complaint of Pain	West	Making U Turn	West	Proceeding Straight
1312041	12/7/13	11:05	Blanco Rd & Alisal St (mp5.07)	0'	In Int.	Traffic Signals and Signs	Broadside	Other Motor Vehicle	Complaint of Pain	West	Proceeding Straight	South	Making Left Turn
1312122	12/21/13	21:34	Blanco Rd & Davis Rd (mp4.61)	0'	In Int.	Traffic Signals and Signs	Broadside	Other Motor Vehicle	Complaint of Pain	West	Proceeding Straight	East	Making Left Turn
1401061	1/14/14	7:45	Blanco Rd & Davis Rd (mp4.67)	300'	South	Unsafe Speed	Rear-End	Other Motor Vehicle	Property Damage Only	South	Slowing/Stopping	South	Slowing/Stopping
1402024	2/3/14	11:51	Blanco Rd & Research Dr (mp0.18)	30'	West	Unsafe Speed	Rear-End	Other Motor Vehicle	Complaint of Pain	East	Proceeding Straight	East	Slowing/Stopping
1402053	2/10/14	8:20	Blanco Rd & Davis Rd (mp4.59)	98'	West	Unsafe Speed	Broadside	Other Motor Vehicle	Property Damage Only	South	Making Right Turn	East	Stopped In Road
1402097	2/14/14	8:55	Blanco Rd & Davis Rd (mp4.31)	1584'	West	Unsafe Speed	Rear-End	Other Motor Vehicle	Complaint of Pain	East	Proceeding Straight	East	Stopped In Road
1402089	2/15/14	14:20	Blanco Rd & Cooper Rd (mp1.19)	2112'	West	Unsafe Speed	Rear-End	Other Motor Vehicle	Property Damage Only	East	Stopped In Road	East	Slowing/Stopping
1402101	2/18/14	16:50	Blanco Rd & Alisal St (mp5.08)	32'	East	Unsafe Starting or	Rear-End	Other Motor Vehicle	Property Damage Only	West	Proceeding Straight	West	Stopped In Road
1402124	2/22/14	19:50	Blanco Rd & Davis Rd (mp4.6)	20'	West	Unsafe Speed	Rear-End	Other Motor Vehicle	Complaint of Pain	East	Slowing/Stopping	East	Stopped In Road
1402123	2/22/14	17:00	Blanco Rd & La Mesa Way (mp7.03)	0'	In Int.	Auto R/W Violation	Broadside	Other Motor Vehicle	Other Visible Injury	South	Making Left Turn	West	Proceeding Straight
1403124	3/22/14	18:45	Blanco Rd & Davis Rd (mp4.5)	2640'	West	Wrong Side of Road	Hit Object	Fixed Object	Property Damage Only	East	Crossed Into Opposing Lane - Unplanned	West	Proceeding Straight
1403126	3/23/14	3:15	Blanco Rd & Cooper Rd (mp1.59)	0'	In Int.	Driving Under Influence	Hit Object	Fixed Object	Property Damage Only	South	Ran Off Road		
1404130	4/21/14	7:40	Blanco Rd & Hitchcock Rd (mp3.5)	40'	East	Unsafe Speed	Rear-End	Other Motor Vehicle	Property Damage Only	West	Proceeding Straight	West	Stopped In Road
1404149	4/25/14	8:15	Blanco Rd & Davis Rd (mp4.57)	245'	West	Unsafe Speed	Rear-End	Other Motor Vehicle	Property Damage Only	East	Proceeding Straight	East	Stopped In Road
1404148	4/25/14	7:30	Blanco Rd & Reservation Rd	30'	East	Unsafe Speed	Broadside	Other Motor Vehicle	Property Damage Only	East	Proceeding Straight	East	Proceeding Straight

Report Number	Date	Time	Location	Dist.	Dir.	PCF	Type of Collision	Motor Vehicle Involved With	Severity of Collision	Dir. Of Travel 1	Movement Prec. Coll 1	Dir. Of Travel 2	Movement Prec. Coll. 2
1405097	5/16/14	11:58	Blanco Rd & S Davis Rd (mp4.41)	1056'	West	Unknown	Hit Object	Other Object	Property Damage Only	West	Proceeding Straight	West	Proceeding Straight
1405119	5/21/14	17:40	Blanco Rd & Hitchcock Rd (mp3.47)	105'	West	Following Too Closely	Rear-End	Other Motor Vehicle	Property Damage Only	East	Proceeding Straight	East	Slowing/Stopping
1405137	5/22/14	21:05	Blanco Rd & Davis Rd (mp4.31)	1584'	West	Hazardous Parking	Hit Object	Fixed Object	Property Damage Only	West	Ran Off Road		
1405148	5/24/14	21:20	Blanco Rd & Cooper Rd (mp1.69)	528'	East	Improper Turning	Overtuned	Non-Collision	Property Damage Only	West	Ran Off Road		
1405179	5/30/14	6:15	Blanco Rd & Cooper Rd (mp0.99)	3168'	West	Improper Turning	Hit Object	Fixed Object	Property Damage Only	East	Ran Off Road		
1406005	6/2/14	17:15	Blanco Rd & Research Dr (mp0.39)	1056'	East	Unsafe Lane Change	Sideswipe	Other Motor Vehicle	Property Damage Only	East	Merging	East	Proceeding Straight
1406154	6/24/14	14:05	Blanco Rd & Davis Rd (mp4.63)	100'	East	Unsafe Speed Driving Under Influence	Rear-End	Other Motor Vehicle	Complaint of Pain	West	Proceeding Straight	West	Stopped In Road
1407033	7/6/14	1:20	Blanco Rd & Davis Rd (mp4.61)	22'	South	Unsafe Lane Change	Hit Object	Fixed Object	Other Visible Injury	North	Ran Off Road		
1407058	7/8/14	14:20	Blanco Rd & Armstrong Rd (mp2.9)	1056'	West	Unsafe Speed Improper Turning	Rear-End	Other Motor Vehicle	Complaint of Pain	East	Proceeding Straight	East	Stopped In Road
1407056	7/8/14	5:35	Blanco Rd & Cooper Rd (mp1.58)	40'	East	Unsafe Speed Improper Turning	Sideswipe	Other Motor Vehicle	Complaint of Pain	West	Making Left Turn	West	Proceeding Straight
1407062	7/9/14	5:18	Blanco Rd & Alisal St (mp5.07)	10'	West	Unsafe Speed	Rear-End	Other Motor Vehicle	Complaint of Pain	East	Proceeding Straight	East	Slowing/Stopping
1407162	7/21/14	17:30	Blanco Rd & Davis Rd	70'	West	Unsafe Speed	Rear-End	Other Motor Vehicle	Property Damage Only	East	Proceeding Straight	East	Stopped In Road
1407233	7/31/14	15:35	Blanco Rd & Davis Rd	3168'	West	Unsafe Speed	Overtuned	Non-Collision	Other Visible Injury	East	Proceeding Straight		
1408002	8/1/14	17:22	Blanco Rd & Hitchcock Rd	1056'	East	Unsafe Speed	Rear-End	Other Motor Vehicle	Property Damage Only	East	Proceeding Straight	East	Stopped In Road
1408096	8/14/14	14:35	Blanco Rd & Hitchcock Rd	100'	East	Improper Turning	Hit Object	Fixed Object	Other Visible Injury	East	Ran Off Road	East	Parked
1408107	8/15/14	7:45	Blanco Rd & Hitchcock Rd	1584'	East	Unsafe Speed	Rear-End	Parked Motor Vehicle	Complaint of Pain	West	Ran Off Road	West	Parked
1408149	8/20/14	6:40	Blanco Rd & Hitchcock Rd	4224'	East	Unsafe Speed	Rear-End	Other Motor Vehicle	Property Damage Only	West	Proceeding Straight	West	Stopped In Road
1408151	8/20/14	7:45	Blanco Rd & Hitchcock Rd	3168'	East	Unsafe Speed	Rear-End	Other Motor Vehicle	Complaint of Pain	East	Proceeding Straight	East	Slowing/Stopping
1408174	8/22/14	17:30	Blanco Rd & Cooper Rd	1056'	East	Other Hazardous	Sideswipe	Pedestrian	Property Damage Only	West		East	
1408204	8/27/14	16:47	Blanco Rd & Cooper Rd	300'	East	Unsafe Speed	Rear-End	Other Motor Vehicle	Complaint of Pain	West	Proceeding Straight	West	Slowing/Stopping
1409013	9/4/14	4:30	Blanco Rd & Cooper Rd	0'	In Int.	Auto R/W Violation	Broadside	Other Motor Vehicle	Property Damage Only	East	Making Left Turn		Proceeding Straight
1409082	9/12/14	13:15	Blanco Rd & Cooper Rd	2640'	West	Unsafe Speed	Rear-End	Other Motor Vehicle	Complaint of Pain	West	Stopped In Road	West	Proceeding Straight
1409080	9/12/14	6:30	Blanco Rd & Research Dr	800'	East	Unsafe Lane Change	Sideswipe	Other Motor Vehicle	Complaint of Pain	West	Proceeding Straight	West	Changing Lanes
1409182	9/24/14	15:05	Blanco Rd & Cooper Rd	4224'	East	Unsafe Speed	Rear-End	Other Motor Vehicle	Property Damage Only	East	Proceeding Straight	East	Making Right Turn
1410026	10/5/14	11:15	Blanco Rd & Research Dr	1584'	East	Improper Passing	Broadside	Other Motor Vehicle	Complaint of Pain	East	Passing Other Vehicle	East	Entering Traffic
1410058	10/7/14	17:35	Blanco Rd & Cooper Rd	620'	West	Improper Turning	Broadside	Other Motor Vehicle	Other Visible Injury	South	Making U Turn	West	Proceeding Straight
1410055	10/7/14	23:54	Blanco Rd & Research Dr	2640'	East	Other Than Driver	Hit Object	Fixed Object	Property Damage Only	East	Proceeding Straight		
1410162	10/23/14	6:55	Blanco Rd & Armstrong Rd	528'	West	Unsafe Speed	Rear-End	Other Motor Vehicle	Complaint of Pain	West	Proceeding Straight	West	Stopped In Road
1411004	11/1/14	10:40	Blanco Rd & Reservation Rd	200'	East	Unsafe Lane Change	Sideswipe	Other Motor Vehicle	Property Damage Only	East	Other Unsafe Turning	East	Proceeding Straight
1411045	11/5/14	18:26	Blanco Rd & Hitchcock Rd	528'	West	Unsafe Speed	Rear-End	Other Motor Vehicle	Property Damage Only	East	Proceeding Straight	East	Stopped In Road
1411133	11/17/14	17:20	Blanco Rd & Davis Rd	300'	West	Unsafe Speed	Rear-End	Other Motor Vehicle	Complaint of Pain	East	Proceeding Straight	East	Stopped In Road
1411150	11/19/14	19:48	Blanco Rd & Davis Rd	3168'	West	Unsafe Speed	Rear-End	Other Motor Vehicle	Property Damage Only	West	Proceeding Straight	West	Slowing/Stopping
1411159	11/20/14	18:40	Blanco Rd & Research Dr	528'	East	Auto R/W Violation	Broadside	Other Motor Vehicle	Complaint of Pain	East	Making U Turn	West	Proceeding Straight
1412049	12/8/14	15:58	Blanco Rd & Hitchcock Rd	50'	East	Other	Hit Object	Fixed Object	Property Damage Only	West	Proceeding Straight	West	Proceeding Straight
1412059	12/10/14	10:10	Blanco Rd & Cooper Rd	1056'	East	Improper Turning	Broadside	Other Motor Vehicle	Complaint of Pain	East	Making U Turn	East	Proceeding Straight

Report Number	Date	Time	Location	Dist.	Dir.	PCF	Type of Collision	Motor Vehicle Involved With	Severity of Collision	Dir. Of Travel 1	Movement Prec. Coll 1	Dir. Of Travel 2	Movement Prec. Coll. 2
1412087	12/15/14	17:47	Blanco Rd & Research Dr	2640'	North		Driving Under Influence Sideswipe	Other Motor Vehicle	Other Visible Injury	South	Crossed Into Opposing Lane - Unplanned	North	Proceeding Straight
1412192	12/17/14	9:20	Blanco Rd & Alisal St	10'	North		Unsafe Speed Broadside	Other Motor Vehicle	Complaint of Pain	West	Making Right Turn	South	Stopped In Road
1412190	12/18/14	7:00	Blanco Rd & Luther Way	100'	North		Other Hit Object	Other Object	Property Damage Only	North	Proceeding Straight	North	Proceeding Straight
1412178	12/29/14	8:45	Blanco Rd & Cooper Rd	300'	East		Unsafe Speed Rear-End	Other Motor Vehicle	Property Damage Only	West	Proceeding Straight	West	Slowing/Stopping

*Highlighted fields used for Countermeasure 2: Install no-passing line

Collision Total By Severity:

- K = 4 Fatality
- A = 1 Severe Injury
- B = 19 Other Visible Injury
- C = 48 Complaint of Pain
- O = 137 Other (Property Damage Only)

Total = 209



Monterey County Resource Management Agency - Public Works

Collision Summary Report

Road: Cachagua Road

Limits: Carmel Valley Road to Tassajara Road

Segment Length: 10.5 miles

Date Range: 1/1/2010 - 12/31/2014

Total Number of Collisions: 24

Report Number	Date	Time	Location	Dist.	Dir.	PCF	Type of Collision	Motor Vehicle Involved With	Severity of Collision	Dir. Of Travel 1	Movement Prec. Coll 1	Dir. Of Travel 2	Movement Prec. Coll. 2
1003153	3/27/10	18:40	Cachagua Rd & Nason Rd (mp4.8)	5280'	North	Wrong Side of Road	Sideswipe	Other Motor Vehicle	Complaint of Pain	North	Crossed Into Opposing Lane - Unplanned	South	Proceeding Straight
1006110	6/17/10	18:20	Cachagua Rd & Sky Ranch Rd (mp2.94)	5280'	North	Driving Under Influence	Overturned	Non-Collision	Other Visible Injury	North	Ran Off Road		
1008263	8/30/10	13:00	Cachagua Rd & Carmel Valley Rd (N) (mp0.5)	2640'	South	Other Than Driver	Sideswipe	Other Motor Vehicle	Property Damage Only	North	Proceeding Straight	South	Proceeding Straight
1011102	11/14/10	0:10	Cachagua Rd & Carmel Valley Rd (N) (mp16.78)	2112'	South	Driving Under Influence	Hit Object	Fixed Object	Other Visible Injury	North	Ran Off Road		
1102003	2/2/11	7:20	Cachagua Rd & Carmel Valley Rd (N) (mp1)	5280'	South	Unknown	Sideswipe	Other Motor Vehicle	Property Damage Only	North	Proceeding Straight	South	Proceeding Straight
1108091	8/12/11	8:20	Cachagua Rd & Sky Ranch Rd (mp3.14)	4224'	North	Hazardous	Sideswipe	Other Motor Vehicle	Property Damage Only	North	Crossed Into Opposing Lane - Unplanned	South	Proceeding Straight
1201086	1/19/12	8:00	Cachagua Rd & Tassajara Rd (mp10.37)	65'	West	Improper Turning	Sideswipe	Parked Motor Vehicle	Property Damage Only	West		West	
1204117	4/20/12	20:10	Cachagua Rd & Carmel Valley Rd (mp0.1)	528'	South	Driving Under Influence	Hit Object	Fixed Object	Property Damage Only	South	Ran Off Road		
1205133	5/18/12	17:00	Cachagua Rd & Ridgeback Rd (mp5.17)	4224'	South	Following Too Closely	Rear-End	Other Motor Vehicle	Property Damage Only	South	Proceeding Straight	South	Slowing/Stopping
1206078	6/9/12	20:00	Cachagua Rd & Carmel Valley Rd (mp2.5)	13200'	South	Driving Under Influence	Hit Object	Fixed Object	Severe Injury	North	Ran Off Road		
1211217	11/30/12		Cachagua Rd & Carmel Valley Rd (mp0.5)	26400'	South	Unsafe Speed	Sideswipe	Other Motor Vehicle	Property Damage Only	South	Stopped In Road	North	Other
1301011	1/3/13	13:30	Cachagua Rd & Carmel Valley Rd (mp0.3)	1584'	South	Driving Under Influence	Hit Object	Fixed Object	Property Damage Only	South	Ran Off Road		
1301085	1/19/13	22:30	Cachagua Rd & Carmel Valley Rd (mp0.5)	2640'	South	Improper Turning	Hit Object	Fixed Object	Complaint of Pain	South	Ran Off Road		
1302055	2/11/13	17:20	Cachagua Rd & Carmel Valley Rd (mp1)	5280'	South	Improper Turning	Head-On	Other Motor Vehicle	Complaint of Pain	North	Crossed Into Opposing Lane - Unplanned	South	Proceeding Straight
1302147	2/28/13	16:00	Cachagua Rd & Nason Rd (mp3.9)	10560'	North	Unknown	Hit Object	Fixed Object	Property Damage Only	South	Ran Off Road		
1304165	4/27/13	23:00	Cachagua Rd & Tassajara Rd (mp10.2)	150'	West	Improper Turning	Overturned	Non-Collision	Property Damage Only	East	Ran Off Road		
1305020	5/4/13	15:49	Cachagua Rd & Nason Rd (mp4.6)	6864'	North	Wrong Side of Road	Head-On	Other Motor Vehicle	Other Visible Injury	North	Crossed Into Opposing Lane - Unplanned	South	Ran Off Road
1309109	9/14/13	6:10	Cachagua Rd & Nason Rd (mp4.7)	6336'	North	Driving Under Influence	Sideswipe	Other Motor Vehicle	Property Damage Only	South	Other Unsafe Turning	North	Proceeding Straight
1310143	10/18/13	6:45	Cachagua Rd & Carmel Valley Rd (mp1.8)	9504'	South	Improper Turning	Hit Object	Fixed Object	Property Damage Only	South	Ran Off Road		
1310157	10/19/13	19:29	Cachagua Rd & Carmel Valley Rd (mp2.1)	11088'	South	Improper Turning	Overturned	Non-Collision	Property Damage Only	North	Ran Off Road		
1310160	10/19/13	22:00	Cachagua Rd & Sky Ranch Rd (mp2.94)	1056'	South	Driving Under Influence	Hit Object	Fixed Object	Other Visible Injury	North	Ran Off Road		
1312083	12/13/13	22:50	Cachagua Rd & Tassajara Rd (mp10.14)	500'	West	Driving Under Influence	Overturned	Non-Collision	Severe Injury	West	Ran Off Road		
1406022	6/5/14	15:30	Cachagua Rd & Carmel Valley Rd (N) (mp3.8)	20064'	South	Improper Turning	Hit Object	Fixed Object	Other Visible Injury	South	Ran Off Road		
1410047	10/6/14	18:00	Cachagua Rd & Carmel Valley Rd (N)	21120'	South	Wrong Side of Road	Sideswipe	Other Motor Vehicle	Property Damage Only	North	Crossed Into Opposing Lane - Unplanned	South	Slowing/Stopping

Collision Total By Severity:

*Highlighted fields used for Countermeasure 2: Install no-passing line

- K = 0 Fatality
- A = 2 Severe Injury
- B = 5 Other Visible Injury
- C = 3 Complaint of Pain
- O = 14 Other (Property Damage Only)

Total = 24



Monterey County Resource Management Agency - Public Works

Collision Summary Report

Road: Carmel Valley Road
 Limits: Hwy 1 to Arroyo Seco Road
 Segment Length: 40.68 miles
 Date Range: 1/1/2010 - 12/31/2014

Total Number of Collisions: 317

Report Number	Date	Time	Location	Dist.	Dir.	PCF	Type of Collision	Motor Vehicle Involved With	Severity of Collision	Dir. Of Travel 1	Movement Prec. Coll 1	Dir. Of Travel 2	Movement Prec. Coll. 2
1001100	1/20/10	10:15	Carmel Valley Rd & Panetta Rd (mp10.89)	528'	West	Unsafe Speed	Hit Object	Fixed Object	Complaint of Pain	West	Other Unsafe Turning		
1001139	1/25/10	15:10	Carmel Valley Rd & Rancho Fiesta Rd (mp8.12)		0' In Int.	Improper Turning	Hit Object	Other Object	Other Visible Injury	East	Ran Off Road		
1001151	1/26/10	21:26	Carmel Valley Rd & Laureles Grade (mp9.46)	500'	West	Improper Turning	Hit Object	Fixed Object	Property Damage Only	East	Ran Off Road		
1001152	1/27/10	0:01	Carmel Valley Rd & Cachagua Rd (N) (mp21.52)	29040'	East	Improper Turning	Hit Object	Fixed Object	Property Damage Only	West	Ran Off Road		
1001158	1/28/10	15:15	Carmel Valley Rd & Los Arboles (mp4.64)	48'	East	Unsafe Speed	Rear-End	Other Motor Vehicle	Property Damage Only	East	Proceeding Straight	East	Slowing/Stopping
1001165	1/29/10	14:15	Boronda Rd & Carmel Valley Rd	0'	In Int.	Auto R/W Violation	Broadside	Other Motor Vehicle	Property Damage Only	North	Making Left Turn	West	Proceeding Straight
1001176	1/30/10	17:30	Carmel Valley Rd & Eddy Rd (mp6.31)	500'	East	Improper Turning	Other	Bicycle	Other Visible Injury	East	Other Unsafe Turning	East	Proceeding Straight
1002068	2/14/10	8:40	Carmel Valley Rd & Laureles Grade (mp9.55)	0'	In Int.	Auto R/W Violation	Broadside	Other Motor Vehicle	Property Damage Only	South	Making Left Turn	East	Making Left Turn
1003001	3/1/10	8:15	Carmel Valley Rd & Tassajara Rd (mp22.32)	5280'	West	Improper Turning	Hit Object	Fixed Object	Property Damage Only	West	Ran Off Road		
1003095	3/18/10	18:45	Carmel Valley Rd & San Clemente Dr (mp14.41)	1689'	East	Improper Turning	Hit Object	Fixed Object	Property Damage Only	West	Ran Off Road		
1003113	3/23/10	13:15	Carmel Valley Rd & Martin Rd (mp27.47)	7920'	East	Improper Turning	Overtaken	Non-Collision	Complaint of Pain	West	Ran Off Road		
1003139	3/25/10	12:00	Carmel Valley Rd & Pilot Rd (mp11.53)	200'	West	Unsafe Speed	Rear-End	Other Motor Vehicle	Complaint of Pain	West	Proceeding Straight	West	Making Right Turn
1003169	3/30/10	14:55	Carmel Valley Rd & Valley Greens Dr (mp3.71)	1583'	East	Unsafe Speed	Rear-End	Other Motor Vehicle	Property Damage Only	East	Proceeding Straight	East	Slowing/Stopping
1004036	4/5/10	15:10	Carmel Valley Rd & Tierra Grande Dr (mp5.69)	528'	West	Unsafe Speed	Rear-End	Other Motor Vehicle	Complaint of Pain	East	Proceeding Straight	East	Slowing/Stopping
1005015	5/3/10	21:09	Carmel Valley Rd & Via Contenta (mp11.9)	140'	West	Driving Under Influence	Head-On	Other Motor Vehicle	Complaint of Pain	West	Crossed Into Opposing Lane - Unplanned	East	Proceeding Straight
1005021	5/5/10	12:50	Carmel Valley Rd & Laureles Grade (mp9.55)	0'	In Int.	Auto R/W Violation	Broadside	Other Motor Vehicle	Property Damage Only	South	Making Left Turn	East	Making Left Turn
1005044	5/9/10	13:00	Carmel Valley Rd & Via Petra (mp1.76)	200'	East	Unsafe Lane Change	Sideswipe	Other Motor Vehicle	Property Damage Only	West	Proceeding Straight	West	Changing Lanes
1005051	5/10/10	13:30	Carmel Valley Rd & Rancho San Carlos Rd (mp2.15)	0'	In Int.	Unsafe Speed	Rear-End	Other Motor Vehicle	Property Damage Only	East	Stopped In Road	West	Making Left Turn
1005052	5/10/10	13:35	Carmel Valley Rd & Via Mallorca (mp1.81)	1056'	East	Improper Turning	Hit Object	Fixed Object	Property Damage Only	West	Other Unsafe Turning		
1005175	5/27/10	14:16	Carmel Valley Rd & Cachagua Rd (N) (mp15.72)	1583'	West	Other Than Driver	Hit Object	Other Object	Property Damage Only	East	Proceeding Straight		
1005207	5/29/10	23:25	Carmel Valley Rd & Carmel Rancho Blvd (mp0.6)	2112'	East	Driving Under Influence	Other	Other Motor Vehicle	Severe Injury	West	Traveling Wrong Way	East	Proceeding Straight
1006012	6/3/10	16:30	Carmel Valley Rd & Hwy 1 (mp0.1)	528'	East	Unsafe Speed	Rear-End	Other Motor Vehicle	Property Damage Only	East	Slowing/Stopping	East	Proceeding Straight
1006034	6/6/10	12:10	Carmel Valley Rd & Cachagua Rd (N) (mp19.52)	7920'	East	Improper Turning	Overtaken	Non-Collision	Complaint of Pain	East	Other Unsafe Turning		
1006048	6/8/10	22:00	Carmel Valley Rd & Meadows Rd	154'	West	Driving Under Influence	Hit Object	Fixed Object	Property Damage Only	East	Ran Off Road		
1006064	6/10/10	18:25	Carmel Valley Rd & Via Contenta	200'	West	Unsafe Speed	Rear-End	Other Motor Vehicle	Property Damage Only	East	Proceeding Straight	East	Stopped In Road
1006078	6/13/10	2:07	Carmel Valley Rd & Ford Rd	500'	South	Driving Under Influence	Hit Object	Fixed Object	Property Damage Only	West	Other Unsafe Turning		
1006091	6/13/10	23:00	Carmel Valley Rd & Laureles Grade	0'	In Int.	Unsafe Speed	Hit Object	Fixed Object	Other Visible Injury	South	Proceeding Straight		
1006098	6/16/10	15:00	Carmel Valley Rd & Laureles Grade	528'	West	Unsafe Speed	Broadside	Other Motor Vehicle	Property Damage Only	West	Proceeding Straight	West	Making Left Turn
1006128	6/20/10	15:10	Carmel Valley Rd & Cachagua Rd (N) (mp25.22)	10031'	East	Improper Turning	Overtaken	Non-Collision	Other Visible Injury	East	Ran Off Road		
1006182	6/28/10	18:10	Carmel Valley Rd & Schetter Rd	0'	In Int.	Auto R/W Violation	Head-On	Other Motor Vehicle	Property Damage Only	South	Making Left Turn	West	Proceeding Straight

Report Number	Date	Time	Location	Dist.	Dir.	PCF	Type of Collision	Motor Vehicle Involved With	Severity of Collision	Dir. Of Travel 1	Movement Prec. Coll 1	Dir. Of Travel 2	Movement Prec. Coll. 2
1007211	7/27/10	6:15	Carmel Valley Rd & Via Los Tulares (mp14.08)	739'	South	Improper Turning	Hit Object	Fixed Object	Other Visible Injury	West	Ran Off Road		
1007224	7/28/10	9:25	Carmel Valley Rd & Camp Steffani Rd (mp12.77)		In Int.	Auto R/W Violation	Broadside	Other Motor Vehicle	Complaint of Pain	North	Making Left Turn	East	Proceeding Straight
1008003	8/1/10	15:00	Carmel Valley Rd & Cachagua Rd (N) (mp21.02)	26400'	East	Improper Turning	Overturned	Non-Collision	Other Visible Injury	West	Ran Off Road		
1008031	8/5/10	11:35	Carmel Valley Rd & Quintana Ranch Private Roadway (mp6.61)		In Int.	Auto R/W Violation	Sideswipe	Other Motor Vehicle	Property Damage Only	East	Making Left Turn	West	Proceeding Straight
1008055	8/7/10	8:40	Carmel Valley Rd & Dorris Dr (mp5.86)		In Int.	Auto R/W Violation	Head-On	Other Motor Vehicle	Complaint of Pain	East	Proceeding Straight	North	Making Left Turn
1008095	8/12/10	14:00	Carmel Valley Rd & Dorris Dr (mp5.81)	240'	West	Unsafe Lane Change	Sideswipe	Other Motor Vehicle	Property Damage Only	West	Changing Lanes	West	Proceeding Straight
1008118	8/14/10	20:45	Carmel Valley Rd & San Clemente Dr (mp14.1)	75'	East	Improper Turning	Hit Object	Fixed Object	Property Damage Only	West	Ran Off Road		
1008180	8/20/10	21:47	Carmel Valley Rd & Via Mallorca (mp1.91)	1583'	East	Other Than Driver	Other	Animal	Property Damage Only	East	Proceeding Straight		
1008214	8/25/10	22:37	Carmel Valley Rd & Laureles Grade (mp9.35)	1056'	West	Improper Turning	Hit Object	Fixed Object	Property Damage Only	East	Other Unsafe Turning		
1008234	8/27/10	7:35	Carmel Valley Rd & Carmel Middle School (mp0.65)		In Int.	Traffic Signals and Signs	Sideswipe	Other Motor Vehicle	Complaint of Pain	North	Making Left Turn	West	Proceeding Straight
1008227	8/31/10	22:00	Carmel Valley Rd & Canada Way (mp2.68)	1056'	East	Improper Turning	Hit Object	Fixed Object	Property Damage Only	West	Other Unsafe Turning		
1009007	9/1/10	16:57	Carmel Valley Rd & Holman Rd (mp12.3)		In Int.	Auto R/W Violation	Broadside	Other Motor Vehicle	Complaint of Pain	East	Making Left Turn	West	Proceeding Straight
1009032	9/5/10	15:47	Carmel Valley Rd & Via Los Tulares (mp14.13)	5280'	East	Unsafe Speed	Overturned	Non-Collision	Other Visible Injury	East	Proceeding Straight		
1009094	9/12/10	14:30	Carmel Valley Rd & Via Petra (mp1.77)	250'	East	Other Than Driver	Other	Animal	Property Damage Only	East	Proceeding Straight		
1009154	9/20/10	15:55	Carmel Valley Rd & Boronda Rd (mp10.3)	200'	East	Unsafe Speed	Rear-End	Other Motor Vehicle	Property Damage Only	East	Proceeding Straight	East	Stopped In Road
1009176	9/23/10	13:16	Carmel Valley Rd & Rio Rd (mp0.94)		In Int.	Auto R/W Violation	Broadside	Other Motor Vehicle	Complaint of Pain	North	Making Left Turn	East	Proceeding Straight
1010002	10/1/10	7:33	Carmel Valley Rd & Loma Del Rey (mp5.32)	528'	West	Other Than Driver	Hit Object	Animal	Property Damage Only	East	Proceeding Straight		
1010147	10/19/10	16:20	Carmel Valley Rd & Via Los Tulares (mp13.65)	2640'	East	Unsafe Speed	Overturned	Non-Collision	Other Visible Injury	East	Proceeding Straight		
1010194	10/26/10	9:35	Carmel Valley Rd & Via Mallorca (mp1.61)		In Int.	Unsafe Speed	Rear-End	Other Motor Vehicle	Complaint of Pain	West	Proceeding Straight	West	Proceeding Straight
1010223	10/29/10	10:39	Carmel Valley Rd & Laureles Grade (mp9.52)	114'	West	Other	Overturned	Non-Collision	Property Damage Only	South	Proceeding Straight		
1010235	10/30/10	3:00	Carmel Valley Rd & Tassajara Rd (mp22.52)	4224'	West	Improper Turning	Hit Object	Fixed Object	Property Damage Only	East			
1011024	11/1/10	22:30	Carmel Valley Rd & Cachagua Rd (N) (mp16.95)	1200'	East	Driving Under Influence	Overturned	Non-Collision	Property Damage Only	East	Ran Off Road		
1011062	11/7/10	18:28	Carmel Valley Rd & San Clemente Dr (mp14.49)	2112'	East	Improper Turning	Hit Object	Fixed Object	Property Damage Only	West	Ran Off Road		
1011154	11/20/10	2:25	Carmel Valley Rd & Country Club Dr (mp10.47)	200'	West	Unsafe Speed	Hit Object	Fixed Object	Property Damage Only	West	Ran Off Road		
1011242	11/22/10	16:04	Carmel Valley Rd & Rio Vista Dr (mp0.47)		In Int.	Auto R/W Violation	Broadside	Other Motor Vehicle	Complaint of Pain	East	Making Left Turn	West	Proceeding Straight
1011206	11/25/10	7:30	Carmel Valley Rd & Esquiline Rd (mp12)		In Int.	Ped R/W Violation	Vehicle - Pedestrian	Pedestrian	Complaint of Pain	East	Making Right Turn	West	Other
1012090	12/18/10	20:30	Carmel Valley Rd & Valley Greens Dr (mp3.41)		In Int.	Traffic Signals and Signs	Broadside	Other Motor Vehicle	Other Visible Injury	North	Proceeding Straight	East	Proceeding Straight
1101042	1/10/11	15:40	Carmel Valley Rd & Loma Del Rey (mp5.51)	500'	East	Unsafe Speed	Rear-End	Other Motor Vehicle	Property Damage Only	West	Proceeding Straight	West	Proceeding Straight
1101059	1/14/11	16:05	Carmel Valley Rd & Carmel Rancho Blvd (mp0.33)	722'	East	Unsafe Speed	Rear-End	Other Motor Vehicle	Complaint of Pain	East	Proceeding Straight	East	Stopped In Road
1101064	1/15/11	10:40	Carmel Knolls Dr & Carmel Valley Rd		In Int.	Traffic Signals and Signs	Broadside	Other Motor Vehicle	Property Damage Only	South	Proceeding Straight	West	Proceeding Straight
1101090	1/22/11	8:59	Carmel Valley Rd & Tassajara Rd (mp24.72)	7391'	West	Auto R/W Violation	Broadside	Other Motor Vehicle	Other Visible Injury	West	Making U Turn	West	Proceeding Straight
1101105	1/25/11	8:15	Carmel Valley Rd & Miramonte Rd (mp8.55)	400'	East	Unsafe Speed	Rear-End	Other Motor Vehicle	Complaint of Pain	West	Proceeding Straight	West	Stopped In Road
1101125	1/29/11	15:05	Carmel Valley Rd & Valley Greens Dr (mp3.39)	100'	West	Following Too Closely	Rear-End	Other Motor Vehicle	Complaint of Pain	East	Stopped In Road	East	Proceeding Straight

Report Number	Date	Time	Location	Dist.	Dir.	PCF	Type of Collision	Motor Vehicle Involved With	Severity of Collision	Dir. Of Travel 1	Movement Prec. Coll 1	Dir. Of Travel 2	Movement Prec. Coll. 2
1101133	1/30/11	10:25	Carmel Valley Rd & Miramonte Rd (mp8.57)	528'	East	Unsafe Speed	Hit Object	Fixed Object	Property Damage Only	East	Proceeding Straight		
1102013	2/3/11	7:52	Carmel Valley Rd & Canada Way (mp2.48)	0'	In Int.	Auto R/W Violation	Broadside	Other Motor Vehicle	Severe Injury	North	Making Left Turn	East	Proceeding Straight
1102069	2/12/11	9:40	Carmel Valley Rd & Los Arboles (mp4.64)	30'	West	Other Improper Driving	Other	Bicycle	Other Visible Injury	East	Proceeding Straight	East	Parked
1102114	2/13/11	14:19	Carmel Valley Rd & Via Contenta (mp11.96)	25'	East	Other Than Driver	Other	Other Object	Property Damage Only	East	Other	West	Stopped In Road
1102106	2/17/11	15:15	Carmel Valley Rd & Country Club Dr (mp10.49)	25'	West	Unsafe Speed	Rear-End	Other Motor Vehicle	Complaint of Pain	East	Proceeding Straight	East	Slowing/Stopping
1102127	2/18/11	18:00	Carmel Valley Rd & Laureles Grade (mp9.15)	2112'	West	Unsafe Speed	Rear-End	Other Motor Vehicle	Complaint of Pain	West	Proceeding Straight	West	Stopped In Road
1102135	2/19/11	14:10	Carmel Valley Rd & Cachagua Rd (N) (mp15.92)	528'	West	Unsafe Speed	Overtaken	Non-Collision	Property Damage Only	West	Ran Off Road		
1102144	2/20/11	13:45	Carmel Valley Rd & Valley Greens Dr (mp3.41)	0'	In Int.	Traffic Signals and Signs	Head-On	Motor Vehicle on Other Roadway	Property Damage Only	East	Proceeding Straight	North	Making Left Turn
1102204	2/28/11	19:43	Carmel Valley Rd & Carmel Knolls Dr (mp0.21)	30'	East	Unsafe Lane Change	Sideswipe	Other Motor Vehicle	Complaint of Pain	West	Changing Lanes	West	Proceeding Straight
1103002	3/1/11	13:45	Carmel Valley Rd & Tierra Grande Dr (mp5.81)	90'	East	Unsafe Lane Change	Hit Object	Fixed Object	Property Damage Only	West	Merging	West	Proceeding Straight
1103023	3/6/11	20:15	Carmel Valley Rd & Country Club Dr (mp10.81)	1583'	East	Improper Turning	Head-On	Other Motor Vehicle	Complaint of Pain	West	Ran Off Road	East	Proceeding Straight
1103033	3/8/11	11:13	Carmel Valley Rd & Dorris Dr (mp5.86)	0'	In Int.	Auto R/W Violation	Broadside	Other Motor Vehicle	Property Damage Only	North	Making Left Turn	East	Proceeding Straight
1103038	3/10/11	14:00	Carmel Valley Rd & Laureles Grade (mp9.75)	1056'	East	Improper Turning	Sideswipe	Other Motor Vehicle	Property Damage Only	East	Making U Turn	East	Proceeding Straight
1103039	3/10/11	15:29	Carmel Valley Rd & Valley Greens Dr	100'	East	Unsafe Speed	Rear-End	Other Motor Vehicle	Property Damage Only	East	Proceeding Straight	East	Slowing/Stopping
1103103	3/19/11	13:30	Carmel Valley Rd & Village Dr	13'	West	Unsafe Starting or Backing	Rear-End	Other Motor Vehicle	Property Damage Only	West	Backing	West	Backing
1103116	3/20/11	11:00	Carmel Valley Rd & Tassajara Rd (mp20.52)	14783'	West	Improper Turning	Hit Object	Fixed Object	Property Damage Only	East	Ran Off Road		
1103121	3/21/11	12:42	Carmel Valley Rd & Valley Greens Dr (mp3.41)	0'	In Int.	Traffic Signals and Signs	Broadside	Other Motor Vehicle	Property Damage Only	East	Proceeding Straight	North	Making Left Turn
1103134	3/22/11	14:12	Carmel Valley Rd & Tierra Grande Dr (mp5.81)	72'	East	Auto R/W Violation	Hit Object	Fixed Object	Property Damage Only	East	Making Left Turn	East	Proceeding Straight
1103141	3/23/11	10:00	Carmel Valley Rd & Valley Greens Dr (mp3.42)	75'	East	Unsafe Starting or Backing	Rear-End	Other Motor Vehicle	Property Damage Only	West	Proceeding Straight	West	Slowing/Stopping
1104014	4/3/11	11:14	Carmel Valley Rd & Valley Greens Dr	0'	In Int.	Traffic Signals and Signs	Broadside	Other Motor Vehicle	Property Damage Only	East	Proceeding Straight	North	Making Left Turn
1104074	4/13/11	12:03	Carmel Valley Rd & Ford Rd (mp11.44)	1056'	East	Improper Turning	Hit Object	Fixed Object	Complaint of Pain	East	Ran Off Road		
1104117	4/19/11	13:30	Carmel Valley Rd & Cachagua Rd (N) (mp15.72)	1583'	West	Unsafe Speed	Overtaken	Non-Collision	Other Visible Injury	West	Crossed Into Opposing Lane - Unplanned	East	Proceeding Straight
1104121	4/20/11	14:55	Carmel Valley Rd & Country Club Dr (mp10.54)	176'	East	Improper Turning	Head-On	Other Motor Vehicle	Complaint of Pain	West	Other Unsafe Turning	East	Proceeding Straight
1104175	4/30/11	11:18	Carmel Valley Rd & El Caminito Rd (mp11.77)	40'	West	Unsafe Speed	Rear-End	Other Motor Vehicle	Property Damage Only	West	Proceeding Straight	West	Slowing/Stopping
1105047	5/7/11	12:30	Carmel Valley Rd & Laureles Grade (mp9.5)	250'	West	Unsafe Speed	Rear-End	Other Motor Vehicle	Other Visible Injury	West	Stopped In Road	West	Slowing/Stopping
1105060	5/9/11	11:30	Carmel Valley Rd & Laureles Grade (mp9.25)	1583'	West	Other Than Driver	Hit Object	Animal	Property Damage Only	West	Proceeding Straight		
1105089	5/14/11	10:14	Carmel Valley Rd & Boronda Rd (mp10.26)	0'	In Int.	Auto R/W Violation	Overtaken	Non-Collision	Property Damage Only	North	Making Left Turn	East	Proceeding Straight
1105120	5/18/11	8:58	Carmel Valley Rd & El Caminito Rd (mp11.77)	35'	West	Unsafe Speed	Rear-End	Other Motor Vehicle	Property Damage Only	East	Proceeding Straight	East	Stopped In Road
1105131	5/19/11	9:10	Carmel Valley Rd & Los Arboles (mp4.63)	100'	East	Auto R/W Violation	Head-On	Other Motor Vehicle	Complaint of Pain	South	Making Left Turn	West	Proceeding Straight
1105184	5/23/11	8:27	Carmel Valley Rd & Rio Rd (mp0.95)	50'	East	Other Than Driver	Other	Non-Collision	Property Damage Only	West	Proceeding Straight		
1106108	6/6/11	18:02	Carmel Valley Rd & Loma Del Rey (mp5.36)	300'	West	Driving Under Influence	Hit Object	Fixed Object	Property Damage Only	East	Ran Off Road		
1106044	6/6/11	15:25	Carmel Valley Rd & Panetta Rd (mp10.89)	528'	West	Improper Turning	Hit Object	Other Object	Other Visible Injury	West	Ran Off Road		

Report Number	Date	Time	Location	Dist.	Dir.	PCF	Type of Collision	Motor Vehicle Involved With	Severity of Collision	Dir. Of Travel 1	Movement Prec. Coll 1	Dir. Of Travel 2	Movement Prec. Coll. 2
1106083	6/12/11	2:05	Carmel Valley Rd & Laurel Dr (mp11.17)	140'	East	Improper Turning	Hit Object	Fixed Object	Property Damage Only	West	Ran Off Road		
1106127	6/17/11	16:35	Carmel Valley Rd & Holman Rd (mp12.31)	30'	West	Improper Turning	Hit Object	Fixed Object	Property Damage Only	East	Other Unsafe Turning		
1106160	6/21/11	15:32	Carmel Valley Rd & Valley Greens Dr	100'	East	Auto R/W Violation	Broadside	Other Motor Vehicle	Property Damage Only	North	Entering Traffic	East	Proceeding Straight
1106170	6/23/11	12:30	Carmel Valley Rd & Brookdale Dr (mp2.95)	0'	In Int.	Unsafe Speed	Rear-End	Other Motor Vehicle	Complaint of Pain	West	Proceeding Straight	West	Stopped In Road
1106194	6/26/11	14:55	Carmel Valley Rd & Sleepy Hollow Dr	396'	East	Unknown	Sideswipe	Other Motor Vehicle	Property Damage Only	East	Proceeding Straight	West	Proceeding Straight
1106219	6/28/11	21:30	Carmel Valley Rd & Cachagua Rd (N) (mp19.52)	18480'	East	Driving Under Influence	Hit Object	Fixed Object	Property Damage Only	East	Ran Off Road		
1106228	6/30/11	15:30	Carmel Valley Rd & Cachagua Rd (N) (mp15.82)	1056'	West	Improper Turning	Overtaken	Non-Collision	Property Damage Only	East	Ran Off Road		
1107101	7/10/11	9:34	Carmel Valley Rd & Dorris Dr (mp5.86)	0'	In Int.	Auto R/W Violation	Broadside	Other Motor Vehicle	Property Damage Only	West	Making Left Turn	East	Proceeding Straight
1107080	7/10/11	10:00	Carmel Valley Rd & Meadows Rd	24'	West	Unsafe Speed	Rear-End	Bicycle	Fatal	West	Stopped In Road	West	Proceeding Straight
1107118	7/15/11	4:05	Carmel Valley Rd & Robinson Canyon Rd	500'	East	Hazardous Parking	Other	Non-Collision	Severe Injury	West	Stopped In Road		
1107157	7/20/11	10:35	Carmel Valley Rd & Cachagua Rd (N) (mp18.52)	13200'	East	Unsafe Speed	Hit Object	Fixed Object	Complaint of Pain	East	Ran Off Road		
1107160	7/20/11	17:12	Carmel Valley Rd & Carmel Rancho Blvd	50'	West	Driving Under Influence	Broadside	Other Motor Vehicle	Other Visible Injury	North	Making Left Turn	East	Stopped In Road
1107193	7/23/11	12:15	Carmel Valley Rd & Cachagua Rd (N) (mp15.42)	3167'	West	Other Than Driver	Overtaken	Non-Collision	Property Damage Only	West	Proceeding Straight		
1107194	7/23/11	12:16	Carmel Valley Rd & Cachagua Rd (N) (mp15.42)	3167'	West	Other Than Driver	Overtaken	Non-Collision	Property Damage Only	West	Proceeding Straight		
1107209	7/24/11	19:31	Carmel Valley Rd & Laureles Grade	1583'	West	Driving Under Influence	Hit Object	Fixed Object	Severe Injury	West	Ran Off Road		
1107215	7/25/11	9:05	Carmel Valley Rd & Martin Rd (mp24.47)	7920'	West	Improper Turning	Overtaken	Non-Collision	Severe Injury	East	Other Unsafe Turning		
1107237	7/27/11	18:15	Carmel Valley Rd & Laureles Grade	2640'	West	Unsafe Speed	Rear-End	Other Motor Vehicle	Property Damage Only	West	Proceeding Straight	West	Stopped In Road
1107238	7/27/11	18:35	Carmel Valley Rd & Schulte Rd	25'	East	Other	Hit Object	Other Object	Property Damage Only	West	Proceeding Straight	West	Proceeding Straight
1107244	7/28/11	10:37	Carmel Valley Rd & Carmel Rancho Blvd	0'	In Int.	Traffic Signals and Signs	Broadside	Other Motor Vehicle	Property Damage Only	East	Proceeding Straight	West	Making Left Turn
1107274	7/28/11	8:30	Carmel Valley Rd & Via Mallorca	0'	In Int.	Traffic Signals and Signs	Broadside	Other Motor Vehicle	Complaint of Pain	East	Proceeding Straight	North	Making Left Turn
1108035	8/5/11	15:35	Carmel Valley Rd & Los Arboles	528'	East	Unknown	Other	Other Motor Vehicle	Property Damage Only	West	Other	West	Other
1108088	8/11/11	23:00	Carmel Valley Rd & Scarlett Rd (W)	1056'	West	Other Than Driver	Hit Object	Animal	Property Damage Only	West	Proceeding Straight		
1108162	8/19/11	14:20	Carmel Valley Rd & Boronda Rd (mp10.26)	20'	East	Unsafe Speed	Rear-End	Other Motor Vehicle	Property Damage Only	West	Proceeding Straight	West	Slowing/Stopping
1108167	8/19/11	14:20	Carmel Valley Rd & Laureles Grade (mp9.25)	1583'	West	Unsafe Speed	Rear-End	Other Motor Vehicle	Complaint of Pain	West	Proceeding Straight	West	Stopped In Road
1108179	8/21/11	14:10	Carmel Valley Rd & Country Rd (mp18.52)	5280'	South	Improper Turning	Hit Object	Fixed Object	Property Damage Only	East	Proceeding Straight		
1108193	8/22/11	21:40	Carmel Valley Rd & Loma Del Rey (mp5.36)	300'	West	Other Than Driver	Hit Object	Animal	Property Damage Only	West	Proceeding Straight		
1108243	8/30/11		Carmel Valley Rd & Loma Del Rey (mp5.52)	528'	East	Improper Turning	Overtaken	Non-Collision	Other Visible Injury	East	Ran Off Road		
1109087	9/11/11	13:32	Carmel Valley Rd & Via Mallorca (mp1.6)	75'	West	Following Too Closely	Rear-End	Other Motor Vehicle	Property Damage Only	East	Proceeding Straight	East	Slowing/Stopping
1109122	9/15/11	20:30	Carmel Valley Rd & Boronda Rd (mp10.26)	0'	In Int.	Other Than Driver	Hit Object	Animal	Property Damage Only	East	Proceeding Straight		
1109118	9/15/11	17:25	Carmel Valley Rd & Dorris Dr (mp5.86)	0'	In Int.	Auto R/W Violation	Broadside	Other Motor Vehicle	Property Damage Only	North	Making Left Turn	East	Proceeding Straight
1109119	9/15/11	19:30	Carmel Valley Rd & Sand Creek Rd (mp39.92)	1056'	South	Improper Turning	Hit Object	Fixed Object	Property Damage Only	North	Ran Off Road		
1109185	9/23/11	23:18	Carmel Valley Rd & Boronda Rd (mp10.06)	1056'	West	Other Than Driver	Hit Object	Animal	Property Damage Only	West	Proceeding Straight		
1109187	9/24/11	0:40	Carmel Valley Rd & Boronda Rd (mp10.28)	57'	East	Improper Turning	Hit Object	Fixed Object	Property Damage Only	East	Ran Off Road		
1109193	9/24/11	15:30	Carmel Valley Rd & Dorris Dr (mp5.86)	0'	In Int.	Unsafe Speed	Broadside	Other Motor Vehicle	Other Visible Injury	North	Making Left Turn	East	Proceeding Straight
1109207	9/26/11	10:15	Rio Vista Dr & Carmel Valley Rd	0'	In Int.	Auto R/W Violation	Broadside	Other Motor Vehicle	Severe Injury	South	Making Left Turn	East	Proceeding Straight

Report Number	Date	Time	Location	Dist.	Dir.	PCF	Type of Collision	Motor Vehicle Involved With	Severity of Collision	Dir. Of Travel 1	Movement Prec. Coll 1	Dir. Of Travel 2	Movement Prec. Coll. 2
1110019	10/2/11	11:19	Carmel Valley Rd & Via Los Tulares (mp13.63)	2640'	East	Wrong Side of Road	Broadside	Other Motor Vehicle	Complaint of Pain	East	Proceeding Straight	West	Proceeding Straight
1110031	10/3/11	18:00	Carmel Valley Rd & Cachagua Rd (N) (mp15.52)	2640'	West	Improper Turning	Overtaken	Non-Collision	Property Damage Only	West	Ran Off Road		
1110061	10/6/11	17:35	Carmel Valley Rd & Cachagua Rd (N) (mp15.52)	2640'	West	Improper Turning	Hit Object	Fixed Object	Property Damage Only	East	Ran Off Road		
1110066	10/6/11	20:10	Carmel Valley Rd & Carmel Rancho Blvd (mp0.21)	75'	East	Driving Under Influence	Broadside	Other Motor Vehicle	Property Damage Only	West	Other Unsafe Turning	East	Proceeding Straight
1110099	10/10/11	19:02	Carmel Valley Rd & Country Club Dr (mp10.71)	1056'	East	Wrong Side of Road	Broadside	Other Motor Vehicle	Complaint of Pain	West	Proceeding Straight	East	Proceeding Straight
1111078	11/10/11	9:00	Carmel Valley Rd & Miramonte Rd (mp8.57)	535'	East	Unsafe Speed	Rear-End	Other Motor Vehicle	Complaint of Pain	West	Proceeding Straight	West	Stopped In Road
1111144	11/18/11	17:40	Carmel Valley Rd & Los Arboles (mp4.76)	600'	East	Auto R/W Violation	Broadside	Other Motor Vehicle	Property Damage Only	South	Entering Traffic	West	Proceeding Straight
1111205	11/29/11	8:50	Carmel Valley Rd & Scarlett Rd (W) (mp7.14)	1425'	East	Unsafe Speed	Rear-End	Other Motor Vehicle	Complaint of Pain	East	Proceeding Straight	East	Stopped In Road
1112009	12/2/11	12:30	Carmel Valley Rd & Laurel Dr (mp11.13)	20'	West	Unsafe Speed	Rear-End	Other Motor Vehicle	Property Damage Only	East	Stopped In Road	East	Proceeding Straight
1112006	12/2/11	2:50	Carmel Valley Rd & Panetta Rd (mp10.69)	1583'	West	Unsafe Speed	Hit Object	Fixed Object	Property Damage Only	West	Ran Off Road		
1112083	12/13/11	19:30	Carmel Valley Rd & Tassajara Rd (mp23.33)	12'	East	Improper Turning	Hit Object	Fixed Object	Property Damage Only	East	Ran Off Road		
1112172	12/28/11	18:30	Carmel Valley Rd & Holman Rd (mp12.17)	700'	West	Other Than Driver	Hit Object	Animal	Other Visible Injury	East	Proceeding Straight		
1201013	1/5/12	9:45	Carmel Valley Rd & Laureles Grade (mp9.54)	67'	West	Unsafe Speed	Rear-End	Other Motor Vehicle	Property Damage Only	West	Proceeding Straight	West	Stopped In Road
1201035	1/9/12	17:36	Carmel Valley Rd & Carmel Rancho Blvd (mp0.19)	60'	West	Unsafe Lane Change	Sideswipe	Other Motor Vehicle	Property Damage Only	East	Changing Lanes	East	Proceeding Straight
1201087	1/19/12	15:10	Carmel Valley Rd & Dorris Dr (mp5.86)	0'	In Int.	Auto R/W Violation	Broadside	Other Motor Vehicle	Property Damage Only	North	Making Left Turn	East	Proceeding Straight
1201099	1/20/12	18:00	Carmel Valley Rd & Carmel Rancho Blvd (mp0.18)	100'	West	Unsafe Speed	Rear-End	Other Motor Vehicle	Property Damage Only	East	Proceeding Straight	East	Slowing/Stopping
1201117	1/23/12	17:05	Carmel Valley Rd & Selfridge Ln (mp6.73)	528'	West	Wrong Side of Road	Sideswipe	Other Motor Vehicle	Complaint of Pain	East	Crossed Into Opposing Lane - Unplanned	West	Proceeding Straight
1202063	2/12/12	18:14	Carmel Valley Rd & Robinson Canyon Rd (mp6.21)	300'	East	Improper Turning	Broadside	Other Motor Vehicle	Property Damage Only	East	Making U Turn	East	Proceeding Straight
1202095	2/20/12	10:20	Carmel Valley Rd & Via Mallorca (mp1.84)	1200'	East	Improper Turning	Sideswipe	Other Motor Vehicle	Property Damage Only	East	Other Unsafe Turning	East	Proceeding Straight
1203031	3/2/12	21:30	Carmel Valley Rd & Via Los Tulares (mp12.93)	1056'	East	Driving Under Influence	Hit Object	Fixed Object	Complaint of Pain	East	Ran Off Road		
1203017	3/3/12	16:17	Carmel Valley Rd & Cachagua Rd (mp15.92)	5280'	West	Unsafe Speed	Overtaken	Non-Collision	Complaint of Pain	West	Ran Off Road		
1203052	3/6/12	7:18	Carmel Valley Rd & Eddy Rd (mp6.29)	0'	In Int.	Auto R/W Violation	Broadside	Other Motor Vehicle	Complaint of Pain	East	Making Left Turn	West	Proceeding Straight
1203067	3/15/12	15:10	Carmel Valley Rd & Laureles Grade (mp9.55)	20'	West	Auto R/W Violation	Broadside	Other Motor Vehicle	Property Damage Only	South	Making Right Turn	West	Proceeding Straight
1203101	3/18/12	13:20	Carmel Valley Rd & Cachagua Rd (mp15.82)	1056'	West	Improper Turning	Overtaken	Non-Collision	Property Damage Only	West	Ran Off Road		
1204015	4/3/12	12:50	Carmel Valley Rd & Panetta Rd (mp11.02)	156'	East	Improper Turning	Hit Object	Fixed Object	Complaint of Pain	East	Ran Off Road		
1004036	4/5/12	15:10	Carmel Valley Rd & Tierra Grande Dr (mp5.69)	528'	West	Unsafe Speed	Rear-End	Other Motor Vehicle	Complaint of Pain	East	Proceeding Straight	East	Slowing/Stopping
1204056	4/9/12	19:30	Carmel Valley Rd & Cachagua Rd (mp15.92)	528'	West	Improper Turning	Overtaken	Non-Collision	Complaint of Pain	West	Ran Off Road		
1204115	4/20/12	14:55	Carmel Valley Rd & Via Los Tulares (mp13.09)	225'	East	Auto R/W Violation	Head-On	Other Motor Vehicle	Property Damage Only	East	Making Left Turn	East	Crossed Into Opposing Lane - Unplanned
1205045	5/8/12	3:49	Robinson Canyon Rd & Carmel Valley Rd (mp6.06)	0'	In Int.	Unsafe Speed	Hit Object	Fixed Object	Property Damage Only	East	Proceeding Straight		
1206017	6/3/12	12:29	Carmel Valley Rd & Rancho Fiesta Rd (mp8.22)	528'	East	Other Than Driver	Hit Object	Animal	Property Damage Only	West	Proceeding Straight		
1206030	6/4/12	13:40	Carmel Valley Rd & Laureles Grade (mp9.35)	1056'	West	Unsafe Speed	Rear-End	Other Motor Vehicle	Property Damage Only	West	Proceeding Straight	West	Making Left Turn
1206031	6/4/12	13:43	Carmel Valley Rd & Laureles Grade (mp9.35)	1056'	West	Unsafe Speed	Rear-End	Other Motor Vehicle	Property Damage Only	West	Proceeding Straight	West	Stopped In Road
1206075	6/11/12	9:55	Carmel Valley Rd & Canada Way (mp2.48)	0'	In Int.	Unsafe Speed	Rear-End	Other Motor Vehicle	Complaint of Pain	East	Stopped In Road	East	Proceeding Straight
1207095	7/15/12	14:08	Carmel Valley Rd & Dorris Dr (mp5.86)	0'	In Int.	Auto R/W Violation	Broadside	Other Motor Vehicle	Property Damage Only	North	Making Left Turn	East	Proceeding Straight
1207101	7/15/12	21:08	Carmel Valley Rd & San Clemente Dr (mp13.99)	528'	West	Unsafe Starting or Backing	Hit Object	Fixed Object	Other Visible Injury	East	Backing		

Report Number	Date	Time	Location	Dist.	Dir.	PCF	Type of Collision	Motor Vehicle Involved With	Severity of Collision	Dir. Of Travel 1	Movement Prec. Coll 1	Dir. Of Travel 2	Movement Prec. Coll. 2
1208076	8/10/12	18:40	Carmel Valley Rd & Paso Del Rio (mp9.12)	850'	West	Other Than Driver	Hit Object	Animal	Property Damage Only	West	Proceeding Straight		
1208083	8/11/12	14:43	Carmel Valley Rd & San Clemente Dr (mp15.59)	3168'	East	Improper Turning	Overtaken	Non-Collision	Other Visible Injury	West	Ran Off Road		
1208102	8/13/12	14:15	Carmel Valley Rd & Carmel Rancho Blvd (mp0.17)	150'	West	Unsafe Lane Change	Sideswipe	Other Motor Vehicle	Property Damage Only	West	Changing Lanes	West	Proceeding Straight
1208105	8/13/12	17:40	Carmel Valley Rd & Carmel Rancho Blvd (mp0.2)	30'	East	Improper Turning	Hit Object	Fixed Object	Property Damage Only	East	Ran Off Road		
1208137	8/17/12	17:30	Carmel Valley Rd & Tassajara Rd (mp22.62)	3695'	East	Improper Turning	Overtaken	Fixed Object	Complaint of Pain	West	Ran Off Road		
1208208	8/21/12	14:45	Carmel Valley Rd & Arroyo Seco Rd (mp25.42)	15'	North	Unsafe Speed	Hit Object	Fixed Object	Property Damage Only	North	Stopped In Road		
1208261	8/29/12	20:40	Carmel Valley Rd & Rancho Rd (mp8.17)	250'	East	Other Than Driver	Hit Object	Fixed Object	Property Damage Only	East	Ran Off Road		
1208280	8/30/12	10:10	Carmel Valley Rd & Valley Greens Dr (mp3.37)	200'	West	Unsafe Speed	Sideswipe	Other Motor Vehicle	Property Damage Only	West	Proceeding Straight	West	Proceeding Straight
1208270	8/31/12	7:20	Carmel Valley Rd & Carmel Middle School (mp0.65)	10'	East	Unsafe Speed	Rear-End	Other Motor Vehicle	Property Damage Only	West	Slowing/Stopping	West	Proceeding Straight
1209068	9/9/12	12:25	Carmel Valley Rd & Via Mallorca (mp1.61)	0'	In Int.	Traffic Signals and Signs	Broadside	Other Motor Vehicle	Property Damage Only	East	Proceeding Straight	West	Making Left Turn
1209177	9/24/12	10:20	Carmel Valley Rd & Cachagua Rd (mp15.32)	3695'	West	Unsafe Speed	Broadside	Other Motor Vehicle	Severe Injury	West	Proceeding Straight	East	Slowing/Stopping
1210030	10/4/12	21:45	Carmel Valley Rd & Rio Rd (mp0.85)	500'	East	Other Than Driver	Other	Animal	Property Damage Only	West	Proceeding Straight		
1210114	10/11/12	14:42	Carmel Valley Rd & Dorris Dr (mp5.86)	0'	In Int.	Auto R/W Violation	Broadside	Other Motor Vehicle	Property Damage Only	North	Making Left Turn	East	Proceeding Straight
1210132	10/17/12	20:30	Carmel Valley Rd & Via Los Tulares (mp12.72)	2112'	East	Driving Under Influence	Hit Object	Fixed Object	Property Damage Only	West	Ran Off Road		
1210154	10/20/12	8:50	Carmel Valley Rd & Carmel Middle School (mp0.61)	200'	West	Other Than Driver	Hit Object	Other Object	Property Damage Only	East	Changing Lanes		
1210213	10/25/12	13:05	Carmel Valley Rd & Los Arboles (mp4.69)	190'	East	Driving Under Influence	Hit Object	Fixed Object	Other Visible Injury	West	Ran Off Road		
1210191	10/25/12	16:50	Carmel Valley Rd & Schulte Rd (mp4.57)	30'	West	Improper Passing	Sideswipe	Other Motor Vehicle	Complaint of Pain	East	Passing Other Vehicle	East	Making Right Turn
1210225	10/30/12	14:18	Carmel Valley Rd & Dorris Dr (mp5.86)	0'	In Int.	Auto R/W Violation	Broadside	Other Motor Vehicle	Property Damage Only	North	Making Left Turn	East	Proceeding Straight
1211025	11/4/12	12:47	Carmel Valley Rd & Panetta Rd (mp10.99)	0'	In Int.	Unsafe Speed	Rear-End	Other Motor Vehicle	Complaint of Pain	West	Proceeding Straight	West	Stopped In Road
1211030	11/5/12	13:50	Carmel Valley Rd & Scarlett Rd (E) (mp6.86)	50'	West	Unsafe Speed	Rear-End	Other Motor Vehicle	Property Damage Only	East	Proceeding Straight	East	Stopped In Road
1211119	11/17/12	10:05	Carmel Valley Rd & Laureles Grade	500'	East	Driving Under Influence	Overtaken	Other	Fatal	West	Proceeding Straight		
1211123	11/18/12	12:40	Carmel Valley Rd & Dorris Dr (mp5.86)	0'	In Int.	Auto R/W Violation	Head-On	Other Motor Vehicle	Property Damage Only	East	Proceeding Straight	North	Making Left Turn
1211211	11/30/12	14:40	Carmel Valley Rd & Rancho Rd (mp10.05)	1056'	West	Unsafe Speed	Rear-End	Other Motor Vehicle	Property Damage Only	West	Proceeding Straight	West	Making Right Turn
1212007	12/1/12	21:46	Carmel Valley Rd & Ford Rd (mp11.34)	528'	East	Unsafe Speed	Pedestrian	Pedestrian	Other Visible Injury	West	Proceeding Straight	West	Other
1212033	12/5/12	15:00	Carmel Valley Rd & Berwick Dr (mp5.57)	20'	East	Improper Passing	Sideswipe	Other Motor Vehicle	Property Damage Only	West	Passing Other Vehicle	West	Stopped In Road
1212073	12/14/12	4:35	Carmel Valley Rd & Schulte Rd (mp4.48)	528'	West	Improper Turning	Hit Object	Fixed Object	Complaint of Pain	East	Ran Off Road		
1212084	12/15/12	12:10	Carmel Valley Rd & Schulte Rd (mp4.48)	528'	West	Improper Turning	Hit Object	Fixed Object	Complaint of Pain	West	Ran Off Road		
1212113	12/15/12	20:32	Carmel Valley Rd & Valley Greens Dr (mp3.4)	77'	West	Unsafe Speed	Hit Object	Fixed Object	Property Damage Only	East	Ran Off Road		
1212119	12/21/12	14:00	Carmel Valley Rd & Rancho Canada (mp3.37)	200'	West	Other	Hit Object	Other Object	Property Damage Only	East	Proceeding Straight	East	Proceeding Straight
1201009	1/3/13	11:10	Carmel Valley Rd & Ford Rd (mp11.44)	1056'	East	Improper Turning	Rear-End	Bicycle	Severe Injury	West	Proceeding Straight	West	Proceeding Straight
1301158	1/31/13	18:40	Carmel Valley Rd & Rancho Fiesta Rd (mp8.12)	10'	East	Driving Under Influence	Rear-End	Other Motor Vehicle	Other Visible Injury	East	Proceeding Straight	East	Slowing/Stopping
1302026	2/6/13	9:02	Carmel Valley Rd & Carmel Knolls Dr (mp0.2)	0'	In Int.	Traffic Signals and Signs	Broadside	Other Motor Vehicle	Severe Injury	West	Proceeding Straight	South	Making Left Turn
1302068	2/14/13	10:29	Carmel Valley Rd & Via Del Cinco Rd (mp4.78)	70'	West	Improper Turning	Hit Object	Fixed Object	Complaint of Pain	East	Ran Off Road		
1302091	2/18/13	23:05	Carmel Valley Rd & Selfridge Ln (mp6.83)	50'	East	Unsafe Speed	Overtaken	Non-Collision	Property Damage Only	East	Other Unsafe Turning		

Report Number	Date	Time	Location	Dist.	Dir.	PCF	Type of Collision	Motor Vehicle Involved With	Severity of Collision	Dir. Of Travel 1	Movement Prec. Coll 1	Dir. Of Travel 2	Movement Prec. Coll. 2
1302118	2/23/13	20:35	Carmel Valley Rd & Paloma Dr (mp37.53)	5280'	West	Improper Turning	Overtuned	Non-Collision	Property Damage Only	East	Other Unsafe Turning		
1302134	2/26/13	14:35	Carmel Valley Rd & Laureles Grade (mp9.55)		0' In Int.	Auto R/W Violation	Broadside	Other Motor Vehicle	Property Damage Only	South	Making Left Turn	West	Proceeding Straight
1303012	3/3/13	15:40	Carmel Valley Rd & Del Mesa Dr (mp1.72)	40'	West	Improper Turning	Hit Object	Fixed Object	Property Damage Only	West	Crossed Into Opposing Lane - Unplanned		
1303098	3/17/13	14:20	Carmel Valley Rd & Pilot Rd (mp11.48)	500'	East	Unsafe Speed	Rear-End	Other Motor Vehicle	Complaint of Pain	East	Stopped In Road	East	Stopped In Road
1303114	3/20/13	13:55	Carmel Valley Rd & Carmel Rancho Blvd (mp0.2)	50'	East	Unsafe Speed	Rear-End	Other Motor Vehicle	Property Damage Only	West	Proceeding Straight	West	Stopped In Road
1303157	3/27/13	15:45	Carmel Valley Rd & Rio Vista Dr (mp0.39)	400'	West	Improper Turning	Rear-End	Bicycle	Other Visible Injury	West	Other Unsafe Turning	West	Proceeding Straight
1303177	3/29/13	17:45	Carmel Valley Rd & Laurel Dr (mp11.14)		0' In Int.	Unsafe Speed	Rear-End	Other Motor Vehicle	Property Damage Only	East	Proceeding Straight	East	Stopped In Road
1304067	4/12/13	12:45	Carmel Valley Rd & Valley Greens Dr (mp3.21)	10560'	East	Improper Turning	Hit Object	Fixed Object	Property Damage Only	East			
1304147	4/24/13	15:35	Carmel Valley Rd & Schulte Rd (mp4.38)	10560'	West	Auto R/W Violation	Hit Object	Fixed Object	Property Damage Only	North	Entering Traffic	East	Proceeding Straight
1305059	5/11/13	13:15	Carmel Valley Rd & Rancho Rd (mp10.35)	528'	East	Unsafe Speed	Rear-End	Other Motor Vehicle	Complaint of Pain	East	Proceeding Straight	East	Stopped In Road
1305188	5/28/13	10:52	Carmel Middle School & Carmel Valley Rd (mp0.65)		0' In Int.	Unsafe Starting or Backing	Rear-End	Other Motor Vehicle	Property Damage Only	North	Proceeding Straight	North	Stopped In Road
1306077	6/9/13	16:45	Carmel Valley Rd & Boronda Rd (mp10.3)	200'	East	Other Than Driver	Hit Object	Animal	Property Damage Only	West	Proceeding Straight		
1306087	6/16/13	10:15	Carmel Valley Rd & Dorris Dr (mp5.86)		0' In Int.	Auto R/W Violation	Broadside	Other Motor Vehicle	Property Damage Only	North	Making Left Turn	West	Making Left Turn
1306132	6/20/13	18:20	Carmel Valley Rd & Carmel Rancho Blvd (mp0.21)	25'	East	Driving Under Influence	Rear-End	Other Motor Vehicle	Complaint of Pain	West	Proceeding Straight	West	Stopped In Road
1306142	6/21/13	18:57	Carmel Valley Rd & Tassajara Rd (mp21.72)	8448'	West	Improper Turning	Overtuned	Non-Collision	Other Visible Injury	East	Ran Off Road		
1306191	6/27/13	17:25	Carmel Valley Rd & Country Club Dr (mp10.26)		0' In Int.	Unsafe Speed	Rear-End	Other Motor Vehicle	Property Damage Only	East	Proceeding Straight	East	Stopped In Road
1306228	6/28/13	13:43	Carmel Valley Rd & Valley Greens Dr (mp3.46)	240'	East	Unsafe Speed	Broadside	Other Motor Vehicle	Property Damage Only	East	Proceeding Straight	North	Stopped In Road
1307004	7/1/13	16:10	Carmel Valley Rd & Tierra Grande Dr (mp5.75)	200'	West	Improper Turning	Hit Object	Fixed Object	Property Damage Only	East	Ran Off Road		
1307252	7/5/13	2:51	Carmel Valley Rd & Panetta Rd (mp10.89)	528'	West	Driving Under Influence	Hit Object	Fixed Object	Property Damage Only	West	Ran Off Road		
1307042	7/6/13	15:40	Carmel Valley Rd & Brookdale Dr (mp3.45)		0' In Int.	Unsafe Speed	Hit Object	Fixed Object	Other Visible Injury	East	Proceeding Straight		
1307080	7/11/13	5:00	Carmel Valley Rd & Loma Del Rey (mp5.61)	1000'	East	Improper Turning	Hit Object	Fixed Object	Property Damage Only	East	Ran Off Road		
1307122	7/13/13	4:00	Carmel Valley Rd & Martin Rd (mp23.57)	12672'	East	Improper Turning	Hit Object	Fixed Object	Property Damage Only	East	Ran Off Road		
1307134	7/16/13	14:25	Carmel Valley Rd & Loma Del Rey (mp5.62)	1056'	East	Auto R/W Violation	Broadside	Other Motor Vehicle	Property Damage Only	West	Making Left Turn	East	Proceeding Straight
1307167	7/20/13	18:25	Carmel Valley Rd & Country Rd (mp18.55)	7920'	South	Wrong Side of Road	Sideswipe	Other Motor Vehicle	Property Damage Only	South	Crossed Into Opposing Lane - Unplanned	North	Proceeding Straight
1307261	7/27/13	2:40	Carmel Valley Rd & Eddy Rd (mp6.26)	280'	West	Improper Turning	Hit Object	Fixed Object	Property Damage Only	East	Ran Off Road		
1308002	8/1/13	14:58	Dorris Dr & Carmel Valley Rd		0' In Int.	Auto R/W Violation	Broadside	Other Motor Vehicle	Property Damage Only	North	Making Left Turn	East	Proceeding Straight
1308052	8/8/13	6:50	Carmel Valley Rd & Carmel Rancho Blvd (mp0.4)	1056'	East	Unsafe Lane Change	Sideswipe	Other Motor Vehicle	Property Damage Only	East	Changing Lanes	East	Proceeding Straight
1308069	8/10/13	11:45	Carmel Valley Rd & Valley Greens Dr (mp3.5)	500'	East	Auto R/W Violation	Broadside	Other Motor Vehicle	Complaint of Pain	East	Proceeding Straight	West	Making Left Turn
1308103	8/13/13	15:36	Carmel Valley Rd & Loma Del Rey (mp5.42)	10'	East	Improper Turning	Hit Object	Fixed Object	Property Damage Only	East	Ran Off Road		
1308125	8/15/13	18:35	Carmel Valley Rd & Miramonte Rd (mp8.69)	1200'	East	Improper Turning	Broadside	Other Motor Vehicle	Complaint of Pain	East	Other Unsafe Turning	South	Parked
1308133	8/16/13	17:15	Carmel Valley Rd & Carmel Rancho Blvd (mp0.39)	1000'	East	Unsafe Speed	Rear-End	Other Motor Vehicle	Property Damage Only	West	Proceeding Straight	West	Stopped In Road
1308162	8/19/13	20:37	Carmel Valley Rd & Via Mallorca (mp1.55)	300'	West	Unsafe Speed	Rear-End	Other Motor Vehicle	Property Damage Only	East	Proceeding Straight	East	Proceeding Straight
1308175	8/19/13	16:10	Carmel Valley Rd & Via Mallorca (mp1.61)		0' In Int.	Traffic Signals and Signs	Broadside	Other Motor Vehicle	Complaint of Pain	East	Proceeding Straight	North	Making Left Turn
1309024	9/4/13	3:10	Carmel Valley Rd & Martin Rd (mp26.57)	3168'	East	Improper Turning	Hit Object	Fixed Object	Property Damage Only	East	Ran Off Road		

Report Number	Date	Time	Location	Dist.	Dir.	PCF	Type of Collision	Motor Vehicle Involved With	Severity of Collision	Dir. Of Travel 1	Movement Prec. Coll 1	Dir. Of Travel 2	Movement Prec. Coll. 2
1309032	9/5/13	6:40	Carmel Valley Rd & Boronda Rd (mp10.06)	1056'	West	Improper Turning	Hit Object	Fixed Object	Other Visible Injury	West	Ran Off Road		
1309047	9/6/13	15:55	Carmel Valley Rd & Via Petra (mp1.74)	75'	East	Unsafe Speed	Rear-End	Other Motor Vehicle	Property Damage Only	East	Proceeding Straight	East	Proceeding Straight
1309057	9/7/13	8:15	Carmel Valley Rd & Rio Vista Dr (mp0.47)	0'	In Int.	Auto R/W Violation	Broadside	Bicycle	Severe Injury	East	Making Left Turn	West	Proceeding Straight
1309072	9/9/13	10:45	Carmel Valley Rd & Dorris Dr (mp5.86)	0'	In Int.	Auto R/W Violation	Broadside	Other Motor Vehicle	Property Damage Only	North	Entering Traffic	East	Proceeding Straight
1309203	9/24/13	10:45	Carmel Valley Rd & Arroyo Seco Rd (mp29.83)	40656'	West	Unsafe Speed	Overtaken	Non-Collision	Severe Injury	East	Proceeding Straight		
1309250	9/29/13	18:15	Carmel Valley Rd & Cachagua Rd (mp15.72)	1584'	West	Improper Turning	Overtaken	Other Object	Other Visible Injury	West	Ran Off Road		
1309261	9/30/13	10:41	Carmel Valley Rd & Panetta Rd (mp10.99)	20'	East	Driving Under Influence	Rear-End	Other Motor Vehicle	Complaint of Pain	West	Proceeding Straight	West	Stopped In Road
1310115	10/15/13	8:30	Carmel Valley Rd & Via Del Cinco Rd (mp4.69)	528'	West	Improper Turning	Hit Object	Fixed Object	Property Damage Only	East	Ran Off Road		
1310148	10/18/13	18:40	Carmel Valley Rd & Miramonte Rd (mp8.24)	1200'	West	Other Than Driver	Hit Object	Animal	Property Damage Only	West	Proceeding Straight		
1310302	10/24/13	19:30	Carmel Valley Rd & Camp Steffani Rd (mp12.67)	528'	East	Improper Turning	Hit Object	Fixed Object	Property Damage Only	West	Ran Off Road		
1310423	10/29/13	9:30	Carmel Valley Rd & Laureles Grade (mp9.53)	100'	West	Improper Turning	Other	Fixed Object	Property Damage Only	West	Proceeding Straight		
1311008	11/2/13	8:10	Carmel Valley Rd & Rancho Fiesta Rd (mp8.21)	500'	East	Improper Turning	Overtaken	Non-Collision	Property Damage Only	West	Other Unsafe Turning		
1311037	11/6/13	9:30	Carmel Valley Rd & Paso Hondo (mp11.84)	40'	East	Unsafe Speed	Rear-End	Other Motor Vehicle	Property Damage Only	West	Stopped In Road	West	Proceeding Straight
1311082	11/12/13	20:05	Carmel Valley Rd & Via Del Cinco Rd (mp5.03)	50'	West	Other Improper Driving	Broadside	Other Motor Vehicle	Other Visible Injury	East	Making U Turn	West	Proceeding Straight
1311125	11/18/13	23:15	Carmel Valley Rd & Rancho Fiesta Rd (mp8.02)	528'	West	Improper Turning	Hit Object	Fixed Object	Property Damage Only	East	Ran Off Road		
1311120	11/18/13	16:15	Carmel Valley Rd & Rancho San Carlos Rd (mp2.12)	150'	West	Improper Turning	Other	Non-Collision	Property Damage Only	West	Ran Off Road		
1311175	11/24/13	18:30	Carmel Valley Rd & Carmel Rancho Blvd (mp0.18)	100'	West	Improper Turning	Other	Fixed Object	Property Damage Only	North	Other Unsafe Turning		
1311182	11/26/13	16:16	Carmel Valley Rd & Loma Del Rey (mp5.5)	375'	East	Improper Turning	Hit Object	Fixed Object	Other Visible Injury	East			
1311199	11/28/13	20:13	Carmel Valley Rd & Holman Rd (mp12.23)	435'	West	Driving Under Influence	Sideswipe	Other Motor Vehicle	Property Damage Only	East	Crossed Into Opposing Lane - Unplanned	West	Proceeding Straight
1312070	12/5/13	21:25	Carmel Valley Rd & Loma Del Rey (mp5.41)	42'	West	Improper Turning	Hit Object	Fixed Object	Property Damage Only	East	Ran Off Road		
1312035	12/5/13	17:10	Carmel Valley Rd & Valley Greens Dr (mp4.31)	4752'	West	Auto R/W Violation	Head-On	Other Motor Vehicle	Property Damage Only	West	Making Left Turn	East	Proceeding Straight
1312097	12/16/13	9:48	Carmel Valley Rd & Phelps Way (mp9.87)	150'	West	Other Than Driver	Hit Object	Other Object	Property Damage Only	West	Proceeding Straight	East	Proceeding Straight
1312160	12/27/13	13:34	Carmel Valley Rd & Rancho Fiesta Rd (mp8.12)	0'	In Int.	Auto R/W Violation	Broadside	Other Motor Vehicle	Complaint of Pain	East	Making Left Turn	West	Proceeding Straight
1312158	12/27/13	12:20	Carmel Valley Rd & Scarlett Rd (E) (mp6.87)	0'	In Int.	Unsafe Speed	Broadside	Other Motor Vehicle	Property Damage Only	West	Proceeding Straight	West	Making Left Turn
1401013	1/3/14	15:49	Carmel Valley Rd & Laureles Grade (mp9.26)	1584'	West	Unknown	Hit Object	Other Object	Property Damage Only	West	Proceeding Straight	East	Proceeding Straight
1401112	1/19/14	16:00	Carmel Valley Rd & Tassajara Rd (mp20.12)	16896'	East	Improper Turning	Overtaken	Non-Collision	Severe Injury	West	Proceeding Straight		
1401105	1/20/14	14:50	Carmel Valley Rd & Valley Greens Dr (mp3.46)	280'	East	Unsafe Speed	Rear-End	Other Motor Vehicle	Property Damage Only	East	Proceeding Straight	East	Slowing/Stopping
1401120	1/23/14	20:00	Carmel Valley Rd & Tierra Grande Dr (mp5.79)	0'	In Int.	Unsafe Speed	Broadside	Other Motor Vehicle	Complaint of Pain	West	Other Unsafe Turning	South	Stopped In Road
1401143	1/27/14	10:39	Carmel Valley Rd & Via Mallorca (mp1.36)	0'	In Int.	Traffic Signals and Signs	Broadside	Other Motor Vehicle	Severe Injury	North	Making Left Turn	East	Proceeding Straight
1402004	2/1/14	17:30	Carmel Valley Rd & Scarlett Rd (E) (mp7.55)	125'	East	Unsafe Speed	Rear-End	Other Motor Vehicle	Property Damage Only	West	Proceeding Straight	West	Stopped In Road
1402011	2/1/14	17:17	Carmel Valley Rd & Scarlett Rd (E) (mp7.61)	528'	East	Unsafe Speed	Rear-End	Other Motor Vehicle	Severe Injury	East	Proceeding Straight	East	Stopped In Road
1402014	2/3/14	14:05	Carmel Valley Rd & Loma Del Rey (mp5.42)	2'	West	Auto R/W Violation	Broadside	Other Motor Vehicle	Property Damage Only	East	Making U Turn	West	Proceeding Straight
1402066	2/10/14	17:45	Carmel Valley Rd & Scarlett Rd (E) (mp7.35)	0'	In Int.	Pedestrian Violation	Vehicle - Pedestrian	Pedestrian	Severe Injury	North		East	Proceeding Straight
1402085	2/16/14	17:09	Carmel Valley Rd & Rio Rd (mp0.85)	554'	East	Other Than Driver	Hit Object	Fixed Object	Fatal	West	Ran Off Road		

Report Number	Date	Time	Location	Dist.	Dir.	PCF	Type of Collision	Motor Vehicle Involved With	Severity of Collision	Dir. Of Travel 1	Movement Prec. Coll 1	Dir. Of Travel 2	Movement Prec. Coll. 2
1402121	2/21/14	23:15	Carmel Valley Rd & Via Los Tulares (mp13.6)	2640'	East	Improper Turning	Hit Object	Fixed Object	Property Damage Only	West	Ran Off Road		
1403035	3/7/14	15:33	Carmel Valley Rd & Sr-1 (mp0.07) Carmel Valley Rd & Ford Rd	350'	East	Unsafe Speed	Rear-End	Other Motor Vehicle	Property Damage Only	West	Proceeding Straight	West	Proceeding Straight
1403075	3/15/14	12:10	(mp11.26) Carmel Valley Rd & Valley Greens	150'	East	Unsafe Speed	Rear-End	Other Motor Vehicle	Property Damage Only	West	Slowing/Stopping	West	Proceeding Straight
1403081	3/17/14	13:20	Dr (mp3.61) Carmel Valley Rd & Laureles Grade	1056'	East	Improper Turning	Hit Object	Fixed Object	Severe Injury	East	Ran Off Road		
1403114	3/21/14	17:00	(mp9.08) Carmel Valley Rd & Rancho Fiesta Rd (mp7.97)	200'	West	Improper Turning	Hit Object	Fixed Object	Property Damage Only	East	Ran Off Road		
1403167	3/28/14	18:00	Carmel Valley Rd & Via Mallorca (mp1.57)	129'	West	Other Than Driver	Hit Object	Non-Collision	Property Damage Only	West	Ran Off Road		
1403181	3/31/14	5:12	Carmel Valley Rd & Laureles Grade (mp9.63)	390'	East	Improper Turning	Hit Object	Fixed Object	Property Damage Only	East	Ran Off Road		
1404052	4/8/14	18:25	Carmel Valley Rd & Robinson Canyon Rd (mp6.13)	100'	East	Driving Under Influence	Hit Object	Fixed Object	Property Damage Only	East	Ran Off Road		
1404053	4/8/14	19:50	Carmel Valley Rd & Meadows Rd (mp3.98)	0'	In Int.	Improper Turning	Broadside	Other Motor Vehicle	Complaint of Pain	North	Other	East	Proceeding Straight
1404062	4/9/14	18:30	Carmel Valley Rd & Scarlett Rd (mp6.63)	1056'	West	Auto R/W Violation	Other	Bicycle	Other Visible Injury	West	Making Left Turn	East	Proceeding Straight
1404104	4/15/14	17:00	Carmel Valley Rd & Rancho Fiesta Rd (mp7.62)	2640'	West	Other Than Driver	Other	Animal	Property Damage Only	East	Proceeding Straight		
1404193	4/30/14	13:20	Carmel Valley Rd & Boronda Rd (mp10.11)	750'	East	Wrong Side of Road	Sideswipe	Other Motor Vehicle	Complaint of Pain	West	Making Left Turn	West	Proceeding Straight
1405016	5/3/14	18:00	Carmel Valley Rd & Prado Del Sol (mp3.72)	326'	East	Improper Turning	Hit Object	Fixed Object	Other Visible Injury	West	Ran Off Road		
1405024	5/5/14	11:40	Carmel Valley Rd & Cachagua Rd (N) (mp17.54)	5280'	West	Improper Turning	Hit Object	Fixed Object	Severe Injury	East	Ran Off Road		
1405194	5/21/14	21:30	Carmel Valley Rd & Scarlett Rd (W) (mp6.77)	528'	West	Improper Turning	Hit Object	Fixed Object	Property Damage Only	East	Ran Off Road		
1405180	5/30/14	12:52	Carmel Valley Rd & Laureles Grade (mp9.49)	300'	East	Improper Turning	Overtuned	Non-Collision	Property Damage Only	West	Other Unsafe Turning		
1406065	6/13/14	14:35	Carmel Valley Rd & Cachagua Rd (N)	7920'	East	Unsafe Speed	Rear-End	Other Motor Vehicle	Complaint of Pain	East	Stopped In Road	East	Proceeding Straight
1406075	6/14/14	12:35	Carmel Valley Rd & Via Mallorca (mp1.81)	1056'	East	Improper Turning	Overtuned	Non-Collision	Complaint of Pain	West	Ran Off Road		
1406084	6/15/14	14:18	Carmel Valley Rd & Rio Rd (mp1.04)	528'	East	Other Than Driver	Other	Animal	Property Damage Only	East	Proceeding Straight		
1406107	6/18/14	12:30	Carmel Valley Rd & Country Club Dr (mp10.61)	528'	East	Improper Turning	Hit Object	Fixed Object	Other Visible Injury	West	Other Unsafe Turning		
1406194	6/30/14	18:19	Carmel Valley Rd & Camp Steffani Rd	3168'	East	Other Than Driver	Other	Fixed Object	Property Damage Only	West	Proceeding Straight		
1407012	7/2/14	14:23	Carmel Valley Rd & Robinson Canyon Rd	100'	West	Unsafe Speed	Rear-End	Other Motor Vehicle	Complaint of Pain	West	Proceeding Straight	West	Making Left Turn
1407105	7/14/14	22:14	Carmel Valley Rd & Scarlett Rd (E)	20'	East	Unsafe Lane Change	Sideswipe	Other Motor Vehicle	Complaint of Pain	West	Changing Lanes	West	Proceeding Straight
1407200	7/25/14	20:00	Carmel Valley Rd & Rio Rd	528'	West	Unsafe Speed	Rear-End	Other Motor Vehicle	Complaint of Pain	West	Proceeding Straight	West	Stopped In Road
1408110	8/15/14	16:15	Carmel Valley Rd & Valley Greens Dr	0'	In Int.	Auto R/W Violation	Broadside	Other Motor Vehicle	Property Damage Only	West	Making U Turn		
1408108	8/15/14	11:40	Carmel Valley Rd & Valley Greens Dr	0'	In Int.	Auto R/W Violation	Broadside	Other Motor Vehicle	Property Damage Only	West	Making Left Turn	East	Proceeding Straight
1408122	8/17/14	10:55	Carmel Valley Rd & Country Club Dr	528'	East	Auto R/W Violation	Broadside	Other Motor Vehicle	Property Damage Only	East	Proceeding Straight	West	Making Left Turn
1408132	8/18/14	17:04	Carmel Valley Rd & Los Arboles	600'	East	Improper Turning	Hit Object	Fixed Object	Property Damage Only	East	Ran Off Road		
1408202	8/27/14	14:45	Carmel Valley Rd & Valley Greens Dr	20'	East	Auto R/W Violation	Hit Object	Fixed Object	Property Damage Only	North	Making Left Turn	East	Proceeding Straight
1408238	8/30/14	22:01	Carmel Valley Rd & Rancho Fiesta Rd	2640'	East	Unsafe Speed	Hit Object	Fixed Object	Other Visible Injury	West	Ran Off Road		
1408240	8/31/14	9:17	Carmel Valley Rd & Country Club Dr	0'	In Int.	Improper Turning	Hit Object	Fixed Object	Property Damage Only	East	Making Left Turn		
1409064	9/9/14	18:52	Carmel Valley Rd & Via Los Tulares	200'	West	Unknown	Sideswipe	Other Motor Vehicle	Property Damage Only	West	Proceeding Straight	East	Proceeding Straight
1409115	9/16/14		Carmel Valley Rd & Rancho San Carlos Rd	100'	West	Unknown	Hit Object	Fixed Object	Property Damage Only	West	Proceeding Straight		
1409158	9/21/14	11:25	Carmel Valley Rd & San Clemente Dr	120'	East	Improper Turning	Hit Object	Fixed Object	Property Damage Only	East	Ran Off Road		
1409199	9/25/14	8:40	Carmel Valley Rd & Village Dr	200'	West	Auto R/W Violation	Broadside	Other Motor Vehicle	Complaint of Pain	West	Entering Traffic	East	Proceeding Straight

Report Number	Date	Time	Location	Dist.	Dir.	PCF	Type of Collision	Motor Vehicle Involved With	Severity of Collision	Dir. Of Travel 1	Movement Prec. Coll 1	Dir. Of Travel 2	Movement Prec. Coll. 2
1410112	10/15/14	15:05	Carmel Valley Rd & Dorris Dr	0'	In Int.	Auto R/W Violation	Broadside	Other Motor Vehicle	Property Damage Only	East	Proceeding Straight	West	Making Left Turn
1410122	10/17/14	19:26	Carmel Valley Rd & Loma Del Rey	528'	East	Improper Turning	Hit Object	Fixed Object	Complaint of Pain	East	Ran Off Road		
1410177	10/24/14	22:40	Carmel Valley Rd & Robinson Canyon Rd	150'	West	Other Than Driver	Other	Animal	Property Damage Only	West	Proceeding Straight		
1410188	10/25/14	12:00	Carmel Valley Rd & Cachagua Rd (N)	1584'	West	Improper Turning	Hit Object	Fixed Object	Property Damage Only	West	Ran Off Road		
1411011	11/1/14	22:15	Carmel Valley Rd & Carmel Knolls Dr	40'	West	Unsafe Starting or Backing	Rear-End	Other Motor Vehicle	Property Damage Only	East	Proceeding Straight	East	Stopped In Road
1411030	11/3/14	16:05	Carmel Valley Rd & Cypress Ln	55'	East	Driving Under Influence	Head-On	Other Motor Vehicle	Property Damage Only	West	Crossed Into Opposing Lane - Unplanned	East	Proceeding Straight
1411025	11/3/14		Carmel Valley Rd & Martin Rd	2640'	East	Improper Turning	Hit Object	Fixed Object	Property Damage Only	East	Ran Off Road		
1411032	11/4/14	13:10	Carmel Valley Rd & Valley Greens Dr	0'	In Int.	Unsafe Speed	Rear-End	Other Motor Vehicle	Property Damage Only	West	Proceeding Straight	West	Stopped In Road
1411177	11/22/14	13:15	Carmel Valley Rd & Country Club Dr	50'	East	Unsafe Speed	Broadside	Other Motor Vehicle	Property Damage Only	West	Proceeding Straight	East	Proceeding Straight
1411181	11/22/14	21:35	Carmel Valley Rd & Loma Del Rey	350'	East	Improper Turning	Hit Object	Fixed Object	Complaint of Pain	East	Ran Off Road		
1411198	11/25/14	20:14	Carmel Valley Rd & Berwick Dr	150'	East	Driving Under Influence	Rear-End	Other Motor Vehicle	Property Damage Only	East	Proceeding Straight	East	Proceeding Straight
1411196	11/25/14	17:31	Carmel Valley Rd & Rancho San Carlos Rd	528'	West	Unsafe Speed	Rear-End	Other Motor Vehicle	Property Damage Only	East	Proceeding Straight	East	Stopped In Road
1411208	11/26/14	16:25	Carmel Valley Rd & Laureles Grade	150'	West	Other Than Driver	Hit Object	Animal	Property Damage Only	West			
1412010	12/2/14	13:40	Carmel Valley Rd & Panetta Rd	1584'	West	Unsafe Speed	Head-On	Other Motor Vehicle	Other Visible Injury	West	Proceeding Straight	East	Proceeding Straight
1412189	12/17/14	15:50	Carmel Valley Rd & Pilot Rd	0'	In Int.	Auto R/W Violation	Broadside	Other Motor Vehicle	Complaint of Pain	South	Making Left Turn	East	Proceeding Straight

*Highlighted fields used for Countermeasure 2: Install no-passing line

Collision Total By Severity:
 K = 3 Fatality
 A = 17 Severe Injury
 B = 35 Other Visible Injury
 C = 65 Complaint of Pain
 O = 197 Other (Property Damage Only)

Total = 317



Monterey County Resource Management Agency - Public Works

Collision Summary Report

Road: Castroville Boulevard

Limits: Hwy 156 to San Miguel Canyon Road

Segment Length: 5.50 miles

Date Range: 1/1/2010 - 12/31/2014

Total Number of Collisions: 123

Report Number	Date	Time	Location	Dist.	Dir.	PCF	Type of Collision	Motor Vehicle Involved With	Severity of Collision	Dir. Of Travel 1	Movement Prec. Coll 1	Dir. Of Travel 2	Movement Prec. Coll. 2
1001106	1/20/10	17:26	Castroville Blvd & Hwy 156 (mp0.34)	1795'	North	Driving Under Influence	Rear-End	Other Motor Vehicle	Other Visible Injury	South	Proceeding Straight	South	Stopped In Road
1002001	2/1/10	5:49	Castroville Blvd & Elkhorn Rd (mp2.36)	860'	West	Other Than Driver	Hit Object	Fixed Object	Property Damage Only	East	Proceeding Straight		
1002151	2/26/10	15:45	Castroville Blvd & Collins Rd (mp0.2)	528'	North	Unsafe Speed	Rear-End	Other Motor Vehicle	Property Damage Only	South	Proceeding Straight	South	Stopped In Road
1003023	3/4/10	15:20	Castroville Blvd & Los Ninos Pl (mp0.88)	3695'	South	Auto R/W Violation	Overtaken	Non-Collision	Property Damage Only	South	Entering Traffic	North	Proceeding Straight
1003093	3/18/10	13:14	Castroville Blvd & Paradise Rd (mp4.14)	1583'	North	Improper Passing	Broadside	Other Motor Vehicle	Property Damage Only	North	Passing Other Vehicle	North	Making Left Turn
1004162	4/23/10	8:00	Castroville Blvd & Paradise Rd (mp3.63)	1056'	West	Improper Turning	Overtaken	Non-Collision	Property Damage Only	East	Ran Off Road		
1005106	5/15/10	17:20	Castroville Blvd & Manzanita Cir (W) (mp4.49)	2640'	West	Auto R/W Violation	Broadside	Other Motor Vehicle	Complaint of Pain	South	Entering Traffic	West	Proceeding Straight
1005099	5/18/10	8:00	Castroville Blvd & Dolan Rd (mp2.27)	0'	In Int.	Auto R/W Violation	Broadside	Other Motor Vehicle	Property Damage Only	West	Making Left Turn	East	Proceeding Straight
1005148	5/24/10	21:00	Castroville Blvd & Elkhorn Rd (mp2.52)	0'	In Int.	Auto R/W Violation	Broadside	Other Motor Vehicle	Property Damage Only	South	Making Left Turn	West	Proceeding Straight
0105170	5/26/10		Castroville Blvd & Elkhorn Rd (mp2.82)	1583'	East	Improper Turning	Sideswipe	Parked Motor Vehicle	Property Damage Only	East	Ran Off Road	East	Parked
1005192	5/28/10	18:09	Castroville Blvd & Manzanita Cir (W) (mp5.22)	10'	South	Unsafe Speed	Sideswipe	Other Motor Vehicle	Property Damage Only	South	Proceeding Straight	South	Stopped In Road
1006030	6/5/10	14:10	Castroville Blvd & Ormart Rd (mp2.82)	1583'	East	Improper Turning	Overtaken	Non-Collision	Property Damage Only	West	Ran Off Road		
1007106	7/15/10	6:50	Castroville Blvd & Collins Rd (mp0.12)	211'	South	Wrong Side of Road	Head-On	Other Motor Vehicle	Severe Injury	South	Crossed Into Opposing Lane - Unplanned	North	Proceeding Straight
1007139	7/18/10	9:50	Castroville Blvd & Paradise Rd (mp4.13)	1583'	East	Driving Under Influence	Overtaken	Non-Collision	Severe Injury	West	Other Unsafe Turning		
1007173	7/21/10	16:30	Castroville Blvd & San Miguel Canyon Rd (mp5.52)	20'	West	Unsafe Speed	Rear-End	Other Motor Vehicle	Property Damage Only	East	Proceeding Straight	East	Stopped In Road
1008137	8/16/10	17:38	Castroville Blvd & Cielo Azul (mp0.35)	10'	North	Unsafe Speed	Rear-End	Other Motor Vehicle	Property Damage Only	South	Proceeding Straight	South	Stopped In Road
1008173	8/20/10	7:20	Castroville Blvd & Archer Rd (mp3.08)	2112'	West	Improper Turning	Sideswipe	Other Motor Vehicle	Complaint of Pain	East	Ran Off Road	West	Proceeding Straight
1010007	10/2/10	12:47	Castroville Blvd & San Miguel Canyon Rd (mp5.52)	78'	South	Unsafe Speed	Rear-End	Other Motor Vehicle	Property Damage Only	North	Proceeding Straight	North	Stopped In Road
1010124	10/17/10	19:00	Castroville Blvd & Paradise Rd (mp4.23)	2112'	East	Other Than Driver	Other	Animal	Property Damage Only	West	Proceeding Straight		
1010161	10/22/10	6:30	Castroville Blvd & Archer Rd (mp3.28)	1056'	West	Auto R/W Violation	Head-On	Other Motor Vehicle	Property Damage Only	North	Entering Traffic	East	Proceeding Straight
1011080	11/9/10	11:37	Castroville Blvd & Manzanita Cir (W) (mp4.74)	1320'	West	Unsafe Speed	Rear-End	Other Motor Vehicle	Property Damage Only	East	Proceeding Straight	East	Slowing/Stopping
1011079	11/9/10	10:10	Castroville Blvd & Manzanita Cir (W) (mp5.11)	528'	West	Improper Turning	Hit Object	Other Object	Other Visible Injury	West	Other Unsafe Turning		
1011096	11/12/10	18:10	Castroville Blvd & Paradise Rd (mp3.83)	0'	In Int.	Driving Under Influence	Rear-End	Other Motor Vehicle	Complaint of Pain	East	Slowing/Stopping	East	Stopped In Road
1011141	11/17/10	20:05	Castroville Blvd & Archer Rd (mp3.57)	500'	East	Wrong Side of Road	Sideswipe	Other Motor Vehicle	Property Damage Only	West	Proceeding Straight	East	Proceeding Straight
1011175	11/22/10	14:25	Castroville Blvd & Hwy 156 (mp0.05)	248'	North	Improper Turning	Hit Object	Fixed Object	Property Damage Only	South	Ran Off Road		
1011183	11/23/10	10:45	Castroville Blvd & Paradise Rd (mp4.33)	2640'	East	Improper Turning	Hit Object	Other Object	Property Damage Only	West	Ran Off Road		
1012020	12/6/10	11:15	Castroville Blvd & Elkhorn Rd (mp2.97)	2112'	East	Improper Turning	Hit Object	Fixed Object	Severe Injury	West	Ran Off Road		
1012081	12/17/10	16:40	Castroville Blvd & Paradise Rd (mp3.82)	10'	West	Improper Turning	Hit Object	Fixed Object	Property Damage Only	West	Making Left Turn		
1101078	1/17/11	21:15	Castroville Blvd & Archer Rd (mp3.42)	200'	West	Unsafe Speed	Rear-End	Other Motor Vehicle	Other Visible Injury	East	Proceeding Straight	East	Proceeding Straight
1102022	2/4/11	15:15	Castroville Blvd & Elkhorn Rd (mp2.52)	0'	In Int.	Auto R/W Violation	Broadside	Other Motor Vehicle	Property Damage Only	South	Entering Traffic	West	Proceeding Straight

Report Number	Date	Time	Location	Dist.	Dir.	PCF	Type of Collision	Motor Vehicle Involved With	Severity of Collision	Dir. Of Travel 1	Movement Prec. Coll 1	Dir. Of Travel 2	Movement Prec. Coll. 2
1102021	2/4/11	12:05	Castroville Blvd & Timeview Way (mp5.26)	50'	East	Driving Under Influence	Sideswipe	Other Motor Vehicle	Property Damage Only	East	Crossed Into Opposing Lane - Unplanned	West	Proceeding Straight
1102080	2/14/11	6:00	Castroville Blvd & Los Ninos Pl (mp0.98)	2640'	South	Improper Turning	Hit Object	Fixed Object	Property Damage Only	South	Ran Off Road		
1102090	2/15/11	15:25	Castroville Blvd & Elkhorn Rd (mp2.52)	0'	In Int.	Auto R/W Violation	Broadside	Other Motor Vehicle	Other Visible Injury	East	Making Left Turn	West	Proceeding Straight
1102160	2/24/11	9:03	Castroville Blvd & Los Ninos Pl (mp1.48)	0'	In Int.	Auto R/W Violation	Broadside	Other Motor Vehicle	Fatal	North	Making Left Turn	North	Proceeding Straight
1103013	3/4/11	18:59	Castroville Blvd & Elkhorn Rd (mp2.52)	0'	In Int.	Traffic Signals and Signs	Broadside	Other Motor Vehicle	Other Visible Injury	South	Proceeding Straight	West	Proceeding Straight
1103163	3/26/11		Castroville Blvd & Elkhorn Rd (mp2.62)	528'	East	Unknown	Hit Object	Fixed Object	Property Damage Only	West	Ran Off Road		
1103177	3/28/11	7:35	Castroville Blvd & Viva Ln (mp1.47)	50'	South	Wrong Side of Road	Other	Non-Collision	Property Damage Only	South	Passing Other Vehicle	South	Proceeding Straight
1008042	3/29/11	13:18	Castroville Blvd & Paradise Rd (mp3.83)	0'	In Int.	Unsafe Speed	Rear-End	Other Motor Vehicle	Property Damage Only	East	Proceeding Straight	East	Stopped In Road
1103197	3/31/11	17:00	Castroville Blvd & Dolan Rd (mp2.21)	300'	West	Other Than Driver	Hit Object	Animal	Property Damage Only	East	Proceeding Straight		
1104099	4/17/11	14:31	Castroville Blvd & Los Ninos Pl (mp1.08)	2112'	South	Improper Turning	Hit Object	Fixed Object	Property Damage Only	North	Other Unsafe Turning		
1105057	5/9/11	5:50	Castroville Blvd & Archer Rd (mp3.58)	528'	East	Other Than Driver	Hit Object	Animal	Property Damage Only	East	Proceeding Straight		
1105134	5/16/11	2:25	Castroville Blvd & Elkhorn Rd (mp2.82)	1583'	East	Driving Under Influence	Hit Object	Fixed Object	Property Damage Only	East	Ran Off Road		
1106128	6/18/11	5:15	Castroville Blvd & Manzanita Cir (W) (mp4.49)	2640'	South	Improper Turning	Hit Object	Fixed Object	Other Visible Injury	South	Ran Off Road		
1107033	7/4/11	11:50	Castroville Blvd & Dolan Rd (mp2.27)	0'	In Int.	Auto R/W Violation	Broadside	Other Motor Vehicle	Property Damage Only	North	Making Left Turn	East	Proceeding Straight
1107204	7/24/11	17:35	Castroville Blvd & Paradise Rd (mp4.43)	3167'	East	Driving Under Influence	Hit Object	Fixed Object	Fatal	East	Ran Off Road		
1108036	8/5/11	15:35	Castroville Blvd & San Miguel Canyon Rd (mp5.53)	35'	South	Unsafe Speed	Rear-End	Other Motor Vehicle	Complaint of Pain	North	Proceeding Straight	North	Stopped In Road
1108245	8/27/11	9:23	Castroville Blvd & Paradise Rd (mp3.83)	0'	In Int.	Improper Turning	Hit Object	Fixed Object	Property Damage Only	North	Ran Off Road		
1109108	9/14/11	20:30	Castroville Blvd & Los Ninos Pl (mp1.48)	0'	In Int.	Auto R/W Violation	Broadside	Other Motor Vehicle	Property Damage Only	West	Making Left Turn	North	Proceeding Straight
1109105	9/14/11	14:10	Castroville Blvd & San Miguel Canyon Rd (mp5.45)	400'	West	Improper Turning	Hit Object	Other Object	Property Damage Only	West	Ran Off Road		
1110011	10/2/11	0:18	Castroville Blvd & Paradise Rd (mp4.03)	1056'	East	Wrong Side of Road	Head-On	Other Motor Vehicle	Complaint of Pain	East	Crossed Into Opposing Lane - Unplanned	West	Proceeding Straight
1110093	10/9/11	21:05	Castroville Blvd & Los Ninos Pl (mp1.28)	1056'	South	Improper Turning	Hit Object	Fixed Object	Property Damage Only	South	Ran Off Road		
1110195	10/20/11	15:10	Castroville Blvd & San Miguel Canyon Rd (mp5.53)	40'	West	Unsafe Speed	Rear-End	Other Motor Vehicle	Property Damage Only	East	Proceeding Straight	East	Stopped In Road
1111030	11/4/11	15:20	Castroville Blvd & Elkhorn Rd (mp2.52)	0'	In Int.	Auto R/W Violation	Broadside	Other Motor Vehicle	Fatal	South	Making Left Turn	West	Proceeding Straight
1111042	11/6/11	11:10	Castroville Blvd & Hwy 156 (mp0.04)	200'	North	Improper Turning	Overtaken	Non-Collision	Property Damage Only	South	Ran Off Road		
1111107	11/14/11	8:22	Castroville Blvd & Hwy 156 (mp0.06)	3167'	North	Improper Turning	Rear-End	Other Motor Vehicle	Property Damage Only	North	Entering Traffic	North	Proceeding Straight
1111190	11/26/11	23:22	Castroville Blvd & Paradise Rd (mp3.84)	50'	East	Driving Under Influence	Overtaken	Non-Collision	Other Visible Injury	West	Ran Off Road		
1112030	12/5/11	14:43	Castroville Blvd & Manzanita Cir (W) (mp5.01)	1056'	West	Unsafe Speed	Rear-End	Other Motor Vehicle	Complaint of Pain	West	Proceeding Straight	West	Making Right Turn
1112123	12/20/11	0:20	Castroville Blvd & Archer Rd (mp3.28)	1056'	West	Improper Turning	Hit Object	Fixed Object	Property Damage Only	East	Ran Off Road		
1201148	1/30/12	23:30	Castroville Blvd & Elkhorn Rd (mp2.72)	1056'	East	Driving Under Influence	Hit Object	Fixed Object	Severe Injury	North	Ran Off Road		
1203155	3/29/12	18:45	Castroville Blvd & Ormart Rd (mp2.52)	0'	In Int.	Unsafe Speed	Broadside	Other Motor Vehicle	Property Damage Only	East	Proceeding Straight	East	Making Right Turn
1205114	5/3/12	8:00	Castroville Blvd & Los Ninos Pl (mp0.98)	2640'	South	Auto R/W Violation	Broadside	Other Motor Vehicle	Property Damage Only	West	Making Left Turn	North	Proceeding Straight
1205033	5/6/12	11:05	Castroville Blvd & Archer Rd (mp3.49)	45'	North	Unsafe Speed	Overtaken	Non-Collision	Severe Injury	South	Proceeding Straight		
1205157	5/22/12	15:13	Castroville Blvd & Los Ninos Pl (mp1.18)	1584'	South	Auto R/W Violation	Sideswipe	Other Motor Vehicle	Property Damage Only	West	Entering Traffic	South	Proceeding Straight
1205215	5/30/12	17:55	Castroville Blvd & Manzanita Park Ln (mp4.76)	0'	In Int.	Auto R/W Violation	Broadside	Motor Vehicle on Other Roadway	Property Damage Only	West	Making Left Turn	North	Proceeding Straight
1206157	6/22/12	17:15	Castroville Blvd & Archer Rd (mp3.46)	100'	South	Improper Turning	Hit Object	Other Object	Property Damage Only	North	Ran Off Road		

Report Number	Date	Time	Location	Dist.	Dir.	PCF	Type of Collision	Motor Vehicle Involved With	Severity of Collision	Dir. Of Travel 1	Movement Prec. Coll 1	Dir. Of Travel 2	Movement Prec. Coll. 2
1207152	7/21/12	0:40	Castroville Blvd & Los Ninos Pl (mp0.98)	2640'	South	Driving Under Influence	Overturned	Non-Collision	Other Visible Injury	South	Ran Off Road		
1209190	8/24/12	13:40	Castroville Blvd & Hwy 156	10'	North	Unsafe Starting or Backing	Rear-End	Other Motor Vehicle	Property Damage Only	South	Proceeding Straight	South	Stopped In Road
1209086	9/11/12	23:10	Castroville Blvd & Manzanita Park Rd (mp4.46)	1584'	West	Improper Turning	Hit Object	Fixed Object	Property Damage Only	East			
1209245	9/19/12	13:55	Castroville Blvd & Collins Rd	75'	South	Unsafe Speed	Rear-End	Other Motor Vehicle	Property Damage Only	North	Proceeding Straight	North	Stopped In Road
1209153	9/21/12	22:32	Castroville Blvd & Manzanita Park Rd (mp4.66)	528'	West	Improper Turning	Overturned	Non-Collision	Property Damage Only	East	Ran Off Road		
1209198	9/26/12	6:30	Castroville Blvd & Hwy 156 (mp0.2)	10560'	North	Auto R/W Violation	Broadside	Other Motor Vehicle	Complaint of Pain	West	Making Left Turn	North	Proceeding Straight
1210045	10/6/12	8:02	Castroville Blvd & San Miguel Canyon Rd (mp5.54)	36'	South	Unsafe Starting or Backing	Rear-End	Other Motor Vehicle	Complaint of Pain	North	Proceeding Straight	North	Stopped In Road
1210168	10/22/12	14:25	Castroville Blvd & San Miguel Canyon Rd (mp5.34)	1056'	West	Driving Under Influence	Sideswipe	Other Motor Vehicle	Property Damage Only	West	Passing Other Vehicle	West	Proceeding Straight
1210199	10/27/12	12:16	Castroville Blvd & Paradise Rd (mp3.74)	535'	West	Improper Turning	Sideswipe	Other Motor Vehicle	Property Damage Only	West	Proceeding Straight	East	Proceeding Straight
1210212	10/29/12	8:45	Castroville Blvd & Elkhorn Rd	2640'	East	Unsafe Speed	Rear-End	Other Motor Vehicle	Property Damage Only	East	Proceeding Straight	East	Slowing/Stopping
1210227	10/30/12	20:05	Castroville Blvd & Manzanita Cir (W) (mp5.2)	50'	East	Unsafe Speed	Rear-End	Other Motor Vehicle	Complaint of Pain	East	Proceeding Straight	East	Slowing/Stopping
1210226	10/30/12	18:30	Castroville Blvd & San Miguel Canyon Rd (mp5.54)	200'	West	Improper Turning	Hit Object	Fixed Object	Other Visible Injury	East	Ran Off Road		
1211014	11/2/12	18:31	Castroville Blvd & Paradise Rd	528'	North	Other Than Driver	Hit Object	Animal	Property Damage Only	South	Proceeding Straight		
1211117	11/16/12	13:20	Castroville Blvd & Paradise Rd (mp3.83)	0'	In Int.	Traffic Signals and Signs	Broadside	Other Motor Vehicle	Property Damage Only	East	Making Right Turn	South	Proceeding Straight
1211107	11/16/12	7:10	Castroville Blvd & San Miguel Canyon Rd (mp5.55)	25'	West	Unsafe Speed	Hit Object	Fixed Object	Property Damage Only	East	Proceeding Straight		
1212005	12/1/12	16:30	Castroville Blvd & Cielo Azul (mp0.35)	5280'	North	Improper Turning	Hit Object	Fixed Object	Property Damage Only	South	Ran Off Road		
1212038	12/6/12	14:50	Castroville Blvd & Elkhorn Rd (mp2.32)	1056'	East	Improper Turning	Overturned	Non-Collision	Property Damage Only	West	Ran Off Road		
1302143	2/28/13	7:15	Castroville Blvd & Collins Rd (mp0.18)	528'	North	Unsafe Speed	Rear-End	Other Motor Vehicle	Property Damage Only	South	Proceeding Straight	South	Stopped In Road
1302146	2/28/13	6:30	Castroville Blvd & San Miguel Canyon Rd (mp5.53)	15'	West	Improper Turning	Hit Object	Other Object	Property Damage Only	East	Ran Off Road		
1303021	3/4/13	6:25	Castroville Blvd & Paradise Canyon Rd (mp3.83)	0'	In Int.	Traffic Signals and Signs	Broadside	Other Motor Vehicle	Complaint of Pain	East	Making Left Turn	South	Proceeding Straight
1303113	3/19/13	17:28	Castroville Blvd & San Miguel Canyon Rd (mp5.53)	20'	South	Unsafe Speed	Rear-End	Other Motor Vehicle	Property Damage Only	East	Proceeding Straight	East	Stopped In Road
1305073	5/13/13	17:45	Castroville Blvd & San Miguel Canyon Rd (mp5.53)	25'	West	Unsafe Speed	Rear-End	Other Motor Vehicle	Property Damage Only	East	Proceeding Straight	East	Stopped In Road
1306018	6/4/13	5:59	Castroville Blvd & Hwy 156 (mp0.4)	2112'	North	Improper Turning	Hit Object	Fixed Object	Property Damage Only	North	Other Unsafe Turning		
1307232	7/28/13	20:47	Castroville Blvd & Archer Rd (mp3.18)	1584'	West	Driving Under Influence	Hit Object	Fixed Object	Other Visible Injury	East	Ran Off Road		
1308049	8/7/13	8:50	Dolan Rd & Castroville Blvd (mp2.27)	0'	In Int.	Auto R/W Violation	Head-On	Other Motor Vehicle	Complaint of Pain	West	Making Left Turn	East	Proceeding Straight
1308110	8/14/13	8:25	Castroville Blvd & Elkhorn Rd (mp2.52)	0'	In Int.	Auto R/W Violation	Broadside	Other Motor Vehicle	Complaint of Pain	East	Proceeding Straight	North	Proceeding Straight
1308138	8/17/13	9:50	Castroville Blvd & Paradise Rd (mp4.13)	1584'	East	Other Than Driver	Other	Animal	Property Damage Only	West	Proceeding Straight		
1310095	10/12/13	10:30	Castroville Blvd & Elkhorn Rd (mp2.72)	1056'	East	Driving Under Influence	Hit Object	Fixed Object	Property Damage Only	West	Ran Off Road		
1310178	10/22/13	10:35	Castroville Blvd & Elkhorn Rd (mp2.02)	2640'	East	Improper Turning	Overturned	Non-Collision	Complaint of Pain	West	Ran Off Road		
1311042	11/6/13	17:57	Castroville Blvd & San Miguel Canyon Rd (mp5.53)	0'	In Int.	Unsafe Speed	Head-On	Other Motor Vehicle	Property Damage Only	South	Making Right Turn	North	Stopped In Road
1311170	11/24/13	19:15	Castroville Blvd & Paradise Rd (mp4.03)	1056'	East	Improper Turning	Hit Object	Fixed Object	Complaint of Pain	East	Ran Off Road		
1311198	11/28/13	12:40	Castroville Blvd & Meridian Rd (mp1.83)	64'	South	Other Than Driver	Head-On	Other Motor Vehicle	Complaint of Pain	South	Proceeding Straight	North	Crossed Into Opposing Lane - Unplanned
1312091	12/13/13		Castroville Blvd & Archer Rd (mp3.38)	528'	West	Driving Under Influence	Overturned	Non-Collision	Other Visible Injury	East	Ran Off Road		

Report Number	Date	Time	Location	Dist.	Dir.	PCF	Type of Collision	Motor Vehicle Involved With	Severity of Collision	Dir. Of Travel 1	Movement Prec. Coll 1	Dir. Of Travel 2	Movement Prec. Coll. 2
1401107	1/22/14	6:20	Castroville Blvd & Los Ninos Pl (mp1.18)	1584'	South	Improper Turning	Hit Object	Fixed Object	Property Damage Only	South	Ran Off Road		
1401136	1/25/14	15:25	Castroville Blvd & Ormart Rd (mp2.52)		0' In Int.	Auto R/W Violation	Broadside	Other Motor Vehicle	Property Damage Only	North	Proceeding Straight	West	Proceeding Straight
1401154	1/30/14	7:56	Castroville Blvd & San Miguel Canyon Rd (mp5.53)	270'	West	Unsafe Speed	Broadside	Other Motor Vehicle	Property Damage Only	East	Proceeding Straight	West	Other
1402119	2/21/14	15:20	Castroville Blvd & Hwy 156 (mp0.8)	4224'	North	Auto R/W Violation	Hit Object	Other Object	Property Damage Only	South	Entering Traffic	South	Proceeding Straight
1402135	2/24/14	6:50	Castroville Blvd & Paradise Rd (mp3.83)		0' In Int.	Auto R/W Violation	Broadside	Other Motor Vehicle	Property Damage Only	South	Making Left Turn	West	Proceeding Straight
1403063	3/10/14	18:05	Castroville Blvd & Archer Rd (mp3.48)		0' In Int.	Auto R/W Violation	Broadside	Other Motor Vehicle	Complaint of Pain	North	Making Left Turn	East	Proceeding Straight
1403092	3/16/14	10:00	Castroville Blvd & Viva Ln (mp1.65)	100'	South	Improper Turning	Hit Object	Fixed Object	Property Damage Only	North	Ran Off Road		
1403115	3/21/14	21:30	Castroville Blvd & Cielo Azul (mp0.33)		0' In Int.	Unsafe Speed	Rear-End	Other Motor Vehicle	Property Damage Only	South	Proceeding Straight	South	Stopped In Road
1404156	4/25/14	15:36	Castroville Blvd & Hwy 156 (mp0.1)	528'	North	Unsafe Speed	Rear-End	Other Motor Vehicle	Property Damage Only	South	Proceeding Straight	South	Stopped In Road
1405003	5/1/14	17:20	Castroville Blvd & Dolan Rd (mp2.04)	1200'	South	Improper Passing	Rear-End	Other Motor Vehicle	Property Damage Only	North	Other	North	Slowing/Stopping
1405017	5/3/14	18:05	Castroville Blvd & San Miguel Canyon Rd (mp5.59)	25'	West	Wrong Side of Road	Sideswipe	Other Motor Vehicle	Property Damage Only	West	Making Left Turn	East	Slowing/Stopping
1405098	5/16/14	15:40	Castroville Blvd & San Miguel Canyon Rd (mp5.59)	5'	South	Unsafe Speed	Rear-End	Other Motor Vehicle	Complaint of Pain	North	Proceeding Straight	North	Stopped In Road
1406114	6/18/14	16:48	Castroville Blvd & Manzanita Cir (E) (mp4.59)	2112'	West	Improper Turning	Overtaken	Non-Collision	Other Visible Injury	West	Passing Other Vehicle		
1406196	6/29/14	0:45	Castroville Blvd & Hwy 156	4224'	North	Driving Under Influence	Hit Object	Fixed Object	Other Visible Injury	South	Ran Off Road		
1407234	7/31/14	15:55	Castroville Blvd & Manzanita Cir (E)	268'	West	Unsafe Speed	Rear-End	Other Motor Vehicle	Severe Injury	East	Proceeding Straight	East	Slowing/Stopping
1408184	8/18/14	20:35	Castroville Blvd & Elkhorn Rd	1056'	East	Driving Under Influence	Hit Object	Fixed Object	Severe Injury	West	Ran Off Road		
1408134	8/18/14	16:15	Ormart Rd & Castroville Blvd		0' In Int.	Auto R/W Violation	Broadside	Other Motor Vehicle	Property Damage Only	North	Proceeding Straight	East	Proceeding Straight
1409168	9/23/14	17:48	Castroville Blvd & Paradise Rd	87'	East	Driving Under Influence	Hit Object	Fixed Object	Complaint of Pain	West	Ran Off Road		
1409240	9/30/14	8:45	Castroville Blvd & Dolan Rd	125'	South	Improper Turning	Hit Object	Fixed Object	Complaint of Pain	North	Ran Off Road		
1411156	11/20/14	15:20	Castroville Blvd & Los Ninos Pl	2640'	South	Unsafe Speed	Rear-End	Other Motor Vehicle	Property Damage Only	North	Proceeding Straight	North	Stopped In Road
1412051	12/8/14	16:30	Castroville Blvd & Manzanita Park Rd	80'	West	Wrong Side of Road	Sideswipe	Other Motor Vehicle	Property Damage Only	West	Crossed Into Opposing Lane - Unplanned	East	Proceeding Straight
1412065	12/11/14	8:00	Castroville Blvd & Hwy 156	250'	North	Unsafe Speed	Rear-End	Other Motor Vehicle	Complaint of Pain	South	Slowing/Stopping	South	Slowing/Stopping
1412086	12/15/14	9:40	Castroville Blvd & Cielo Azul	150'	South	Improper Turning	Hit Object	Fixed Object	Property Damage Only	South	Ran Off Road		
1412097	12/16/14	6:56	Castroville Blvd & Archer Rd	2112'	West	Wrong Side of Road	Head-On	Other Motor Vehicle	Severe Injury	West	Crossed Into Opposing Lane - Unplanned	East	Proceeding Straight
1412172	12/30/14	11:55	Castroville Blvd & Cielo Azul		0' In Int.	Auto R/W Violation	Sideswipe	Other Motor Vehicle	Property Damage Only	West	Making Left Turn	South	Proceeding Straight

*Highlighted fields used for Countermeasure 2: Install no-passing line

Collision Total By Severity:

- K = 3 Fatality
- A = 8 Severe Injury
- B = 13 Other Visible Injury
- C = 20 Complaint of Pain
- O = 79 Other (Property Damage Only)

Total = 123



Monterey County Resource Management Agency - Public Works

Collision Summary Report

Road: Cattlemen Road
 Limits: US 101 to Wildhorse Road
 Segment Length: 16.8 miles
 Date Range: 1/1/2010 - 12/31/2014

Total Number of Collisions: 9

Report Number	Date	Time	Location	Dist.	Dir.	PCF	Type of Collision	Motor Vehicle Involved With	Severity of Collision	Dir. Of Travel 1	Movement Prec. Coll 1	Dir. Of Travel 2	Movement Prec. Coll. 2
1005003	5/1/10	15:20	Cattlemen Rd & Red Head Canyon Rd (mp3.14)	775'	North	Unsafe Speed	Overtaken	Non-Collision	Severe Injury	North	Slowing/Stopping		
1008003	8/3/10	10:20	Cattlemen Rd & College St (mp0.94)	0'	In Int.	Auto R/W Violation	Broadside	Other Motor Vehicle	Property Damage Only	South	Making Left Turn	West	Proceeding Straight
1009025	9/24/10	5:50	Cattlemen Rd & Mpm Br 44.0195 (mp12.38)	10560'	South	Pedestrian Violation	Vehicle - Pedestrian	Pedestrian	Fatal	South	Proceeding Straight	South	Proceeding Straight
1012007	12/10/10	14:30	Cattlemen Rd & Hwy 198 (mp9.21)	10560'	South	Improper Turning	Hit Object	Fixed Object	Property Damage Only	North	Ran Off Road		
1205004	5/5/12	10:50	Cattlemen Rd & Hwy 198 (mp11.01)	1056'	South	Unsafe Speed	Overtaken	Non-Collision	Other Visible Injury	North	Slowing/Stopping		
1208018	8/18/12	9:15	Cattlemen Rd & Hwy 198 (mp10.41)	4224'	South	Unknown	Sideswipe	Bicycle	Severe Injury	South	Proceeding Straight	South	Proceeding Straight
1305015	5/17/13	4:50	Cattlemen Rd & Red Head Canyon Rd (mp3.1)	528'	North	Improper Turning	Hit Object	Fixed Object	Property Damage Only	North	Ran Off Road		
1207005	7/5/13	5:23	Cattlemen Rd & Hwy 198 (mp8.31)	15312'	South	Improper Turning	Head-On	Other Motor Vehicle	Other Visible Injury	North	Other Unsafe Turning		Parked
1403012	3/11/14	10:45	Cattlemen Rd & Pine Valley Rd (mp5.65)	1'	North	Improper Turning	Hit Object	Fixed Object	Complaint of Pain	North	Ran Off Road		

*Highlighted fields used for Countermeasure 2: Install no-passing line

Collision Total By Severity:

- K = 1 Fatality
- A = 2 Severe Injury
- B = 2 Other Visible Injury
- C = 1 Complaint of Pain
- O = 3 Other (Property Damage Only)

Total = 9



Monterey County Resource Management Agency - Public Works

Collision Summary Report

Road: Corral De Tierra
 Limits: San Benancio Road to Hwy 68
 Segment Length: 7.69 miles
 Date Range: 1/1/2010 - 12/31/2014

Total Number of Collisions: 15

Report Number	Date	Time	Location	Dist.	Dir.	PCF	Type of Collision	Motor Vehicle Involved With	Severity of Collision	Dir. Of Travel 1	Movement Prec. Coll 1	Dir. Of Travel 2	Movement Prec. Coll. 2
1001001	1/1/10	2:25	Corral De Tierra Rd & Underwood Rd (mp6)	1583'	West	Driving Under Influence	Hit Object	Fixed Object	Fatal	West	Ran Off Road		
1008194	8/16/10	15:05	Corral De Tierra Rd & Mesa Del Sol (mp0.73)	0'	In Int.	Traffic Signals and Signs	Broadside	Other Motor Vehicle	Property Damage Only	West	Making Right Turn	South	Making Left Turn
1008195	8/21/10	23:00	Corral De Tierra Rd & Avenida Principal (mp1.17)	0'	In Int.	Unsafe Speed	Overtaken	Non-Collision	Severe Injury	South	Other Unsafe Turning		
1108023	8/3/11	23:00	Corral De Tierra Rd & Robley Rd (mp2.17)	528'	East	Unsafe Speed	Hit Object	Fixed Object	Property Damage Only	West	Ran Off Road		
1202132	2/26/12	12:30	Corral De Tierra Rd & Castlerock Rd (mp1.72)	1584'	South	Driving Under Influence	Hit Object	Fixed Object	Other Visible Injury	South	Ran Off Road		
1208209	8/23/12	14:50	Corral De Tierra Rd & Robley Rd (mp7.07)	26400'	East	Wrong Side of Road	Sideswipe	Other Motor Vehicle	Property Damage Only	East	Passing Other Vehicle	East	Stopped In Road
1212026	12/4/12	23:05	Corral De Tierra Rd & Castlerock Rd (mp1.6)	342'	South	Driving Under Influence	Hit Object	Fixed Object	Severe Injury	North	Ran Off Road		
1307242	7/4/13	10:05	Corral De Tierra Rd & Hwy 68 (mp0.04)	200'	South	Driving Under Influence	Sideswipe	Other Motor Vehicle	Property Damage Only	North	Passing Other Vehicle	North	Making Left Turn
1307163	7/20/13	10:30	Corral De Tierra Rd & Deer Trail Rd (mp2.14)	2640'	North	Auto R/W Violation	Hit Object	Fixed Object	Property Damage Only	East	Entering Traffic	North	Proceeding Straight
1309213	9/25/13	13:15	Corral De Tierra Rd & Deer Trail Rd (mp2.24)	2112'	North	Improper Turning	Hit Object	Fixed Object	Property Damage Only	South	Ran Off Road		
1310016	10/3/13	11:09	Corral De Tierra Rd & Deer Trail Rd (mp3.04)	2112'	South	Improper Turning	Hit Object	Fixed Object	Complaint of Pain	North	Ran Off Road		
1310067	10/9/13	16:20	Corral De Tierra Rd & Robley Rd (mp1.96)	528'	North	Improper Turning	Sideswipe	Fixed Object	Property Damage Only	North	Ran Off Road		
1312054	12/7/13	22:20	Corral De Tierra Rd & Tierra Spur (mp0.93)	300'	North	Driving Under Influence	Rear-End	Other Motor Vehicle	Property Damage Only	South	Proceeding Straight	South	Stopped In Road
1402036	2/9/14	7:50	Corral De Tierra Rd & Calera Canyon Rd (mp3.47)	7391'	South	Improper Turning	Hit Object	Fixed Object	Property Damage Only	North	Ran Off Road		
1410211	10/28/14	15:00	Corral De Tierra Rd & Calera Canyon Rd	15'	East	Driving Under Influence	Hit Object	Fixed Object	Other Visible Injury	South	Ran Off Road		

*Highlighted fields used for Countermeasure 2: Install no-passing line

Collision Total By Severity:

- K = 1 Fatality
- A = 2 Severe Injury
- B = 2 Other Visible Injury
- C = 1 Complaint of Pain
- O = 9 Other (Property Damage Only)

Total = 15



Monterey County Resource Management Agency - Public Works

Collision Summary Report

Road: Crazy Horse Canyon Road

Limits: US 101 to Old Stage Road

Segment Length: 3.78 miles

Date Range: 1/1/2010 - 12/31/2014

Total Number of Collisions: 56

Report Number	Date	Time	Location	Dist.	Dir.	PCF	Type of Collision	Motor Vehicle Involved With	Severity of Collision	Dir. Of Travel 1	Movement Prec. Coll 1	Dir. Of Travel 2	Movement Prec. Coll. 2
1002129	2/24/10	10:15	Crazy Horse Canyon Rd & Hidden Canyon Rd (mp1.13)	3695'	West	Unsafe Speed	Rear-End	Other Motor Vehicle	Complaint of Pain	East	Proceeding Straight	East	Slowing/Stopping
1004002	4/1/10	16:55	Crazy Horse Canyon Rd & Hidden Canyon Rd (mp1.73)	3167'	West	Wrong Side of Road	Head-On	Other Motor Vehicle	Severe Injury	West	Crossed Into Opposing Lane - Unplanned	East	Proceeding Straight
1004018	4/4/10	5:10	Crazy Horse Canyon Rd & San Juan Grade Rd	0'	In Int.	Unsafe Speed	Other	Non-Collision	Property Damage Only	East	Ran Off Road		
1004035	4/5/10	14:42	Crazy Horse Canyon Rd & Audrey Ln (mp3.19)	1056'	East	Improper Turning	Hit Object	Fixed Object	Property Damage Only	West	Ran Off Road		
1004086	4/12/10	4:50	Crazy Horse Canyon Rd & Hwy 101 (mp3.6)	1056'	East	Unsafe Speed	Hit Object	Fixed Object	Property Damage Only	East	Proceeding Straight		
1004199	4/27/10	17:44	Crazy Horse Canyon Rd & San Juan Grade Rd (mp0.06)	300'	West	Unsafe Speed	Hit Object	Fixed Object	Property Damage Only	East	Proceeding Straight		
1005156	5/25/10	19:30	Crazy Horse Canyon Rd & San Juan Grade Rd (mp0.5)	2640'	West	Improper Turning	Overtaken	Non-Collision	Property Damage Only	East	Proceeding Straight		
1008182	8/21/10	7:00	Crazy Horse Canyon Rd & Hwy 101 (mp3.58)	1056'	East	Auto R/W Violation	Broadside	Other Motor Vehicle	Complaint of Pain	North	Making Left Turn	West	Proceeding Straight
1009168	9/21/10	18:10	Crazy Horse Canyon Rd & Hwy 101 (mp3.2)	5280'	East	Improper Turning	Broadside	Other Motor Vehicle	Property Damage Only	East	Making U Turn	East	Proceeding Straight
1011048	11/6/10	19:40	Crazy Horse Canyon Rd & Hidden Canyon Rd (mp1.63)	2640'	West	Improper Turning	Hit Object	Fixed Object	Other Visible Injury	West	Ran Off Road		
1011070	11/7/10	19:43	Crazy Horse Canyon Rd & Hwy 101 (mp3.69)	528'	East	Driving Under Influence	Hit Object	Fixed Object	Fatal	East			
1101023	1/7/11	10:49	Crazy Horse Canyon Rd & Wild Horse Rd (mp1.91)	5280'	East	Auto R/W Violation	Broadside	Other Motor Vehicle	Complaint of Pain	North	Backing	East	Proceeding Straight
1104021	4/4/11	17:09	Crazy Horse Canyon Rd & Hidden Canyon Rd (mp1.25)	650'	West	Improper Turning	Head-On	Other Motor Vehicle	Severe Injury	East	Ran Off Road	West	Proceeding Straight
1104150	4/26/11	9:20	Crazy Horse Canyon Rd & Hidden Canyon Rd (mp0.97)	846'	South	Other Than Driver	Hit Object	Fixed Object	Complaint of Pain	North	Ran Off Road		
1105173	5/24/11	23:01	Crazy Horse Canyon Rd & Wild Horse Rd (mp2.78)	528'	East	Improper Turning	Head-On	Parked Motor Vehicle	Property Damage Only	East	Ran Off Road	West	Parked
1108111	8/14/11	1:45	Crazy Horse Canyon Rd & Executive Dr (mp3.64)	720'	West	Driving Under Influence	Hit Object	Fixed Object	Other Visible Injury	West	Ran Off Road		
1108153	8/18/11	17:10	Crazy Horse Canyon Rd & Hwy 101 (mp3.72)	900'	East	Wrong Side of Road	Broadside	Other Motor Vehicle	Property Damage Only	West	Passing Other Vehicle	South	Backing
1108264	8/31/11	6:10	Crazy Horse Canyon Rd & Hidden Canyon Rd (mp1.63)	2640'	West	Improper Turning	Hit Object	Other Object	Property Damage Only	West	Ran Off Road		
1109233	9/29/11	23:35	Crazy Horse Canyon Rd & Wild Horse Rd (mp2.88)	0'	In Int.	Unsafe Speed	Rear-End	Other Motor Vehicle	Property Damage Only	East	Proceeding Straight	East	Making Right Turn
1112066	12/11/11	19:05	Crazy Horse Canyon Rd & Hwy 101 (mp3.77)	100'	East	Unsafe Speed	Rear-End	Other Motor Vehicle	Property Damage Only	West	Slowing/Stopping	West	Slowing/Stopping
1112069	12/11/11	19:07	Crazy Horse Canyon Rd & Hwy 101 (mp3.74)	220'	East	Unsafe Speed	Hit Object	Fixed Object	Property Damage Only	East	Ran Off Road		
1112113	12/19/11	0:01	Crazy Horse Canyon Rd & San Juan Grade Rd (mp1)	5280'	West	Driving Under Influence	Hit Object	Fixed Object	Property Damage Only	East	Ran Off Road		
1201020	1/6/12	19:15	Crazy Horse Canyon Rd & Hwy 101 (mp3.38)	2112'	East	Auto R/W Violation	Sideswipe	Other Motor Vehicle	Property Damage Only	West	Entering Traffic	West	Passing Other Vehicle
1204084	4/13/12	7:00	Crazy Horse Canyon Rd & Hidden Canyon Rd (mp1.53)	2112'	West	Improper Turning	Hit Object	Fixed Object	Other Visible Injury	West	Other Unsafe Turning		
1204167	4/26/12	5:55	Crazy Horse Canyon Rd & Hwy 101 (mp3.48)	1584'	East	Auto R/W Violation	Broadside	Other Motor Vehicle	Complaint of Pain	South	Proceeding Straight	East	Proceeding Straight
1205093	5/12/12	2:15	Crazy Horse Canyon Rd & San Juan Grade Rd	0'	In Int.	Driving Under Influence	Hit Object	Fixed Object	Other Visible Injury	East	Ran Off Road		
1206095	6/14/12	6:45	Crazy Horse Canyon Rd & Hidden Canyon Rd (mp1.73)	3168'	West	Unsafe Speed	Hit Object	Fixed Object	Complaint of Pain	East	Proceeding Straight		
1206168	6/24/12	3:45	Crazy Horse Canyon Rd & Hwy 101 (mp3.58)	1056'	East	Driving Under Influence	Overtaken	Non-Collision	Property Damage Only	West	Ran Off Road		
1207010	7/2/12	23:10	Crazy Horse Canyon Rd & Hidden Canyon Rd (mp0.93)	1056'	East	Unsafe Speed	Hit Object	Fixed Object	Complaint of Pain	East	Ran Off Road		

Report Number	Date	Time	Location	Dist.	Dir.	PCF	Type of Collision	Motor Vehicle Involved With	Severity of Collision	Dir. Of Travel 1	Movement Prec. Coll 1	Dir. Of Travel 2	Movement Prec. Coll. 2
1209137	9/28/12	20:30	Crazy Horse Canyon Rd & Hwy 101 (mp3.28)	2640'	East	Other Than Driver	Other	Animal	Property Damage Only	West	Proceeding Straight		
1210240	10/30/12	7:50	Crazy Horse Canyon Rd & Hidden Canyon Rd (mp1.14)	75'	West	Unsafe Starting or Backing	Other	Other Motor Vehicle	Property Damage Only	West	Backing	East	Stopped In Road
1211051	11/8/12	5:50	Crazy Horse Canyon Rd & Wild Horse Rd (mp2.48)	2112'	East	Improper Turning	Overtuned	Non-Collision	Property Damage Only	West	Ran Off Road		
1212032	12/5/12	14:05	Crazy Horse Canyon Rd & Audrey Ln (mp3.09)	1584'	East	Unsafe Speed	Rear-End	Other Motor Vehicle	Property Damage Only	West	Proceeding Straight	West	Slowing/Stopping
1305134	5/20/13	6:47	Crazy Horse Canyon Rd & Hwy 101 (mp1.8)	10560'	East	Other Than Driver	Hit Object	Animal	Property Damage Only	West	Proceeding Straight		
1305157	5/23/13	20:20	Crazy Horse Canyon Rd & San Juan Grade Rd (mp0.2)	1056'	West	Improper Turning	Hit Object	Fixed Object	Other Visible Injury	East	Other Unsafe Turning		
1306035	6/6/13	16:47	Crazy Horse Canyon Rd & Dump Rd (mp2.26)	150'	West	Improper Turning	Hit Object	Fixed Object	Other Visible Injury	West	Ran Off Road		
1307142	7/18/13	9:55	Crazy Horse Canyon Rd & Hwy 101 (mp3.77)	15'	East	Unsafe Speed	Rear-End	Other Motor Vehicle	Property Damage Only	West	Proceeding Straight	West	Stopped In Road
1308023	8/3/13	19:30	Crazy Horse Canyon Rd & San Juan Grade Rd (mp0.14)	750'	East	Wrong Side of Road	Head-On	Other Motor Vehicle	Property Damage Only	West	Crossed Into Opposing Lane - Unplanned	East	Proceeding Straight
1308230	8/21/13	15:05	Crazy Horse Canyon Rd & Chapin Rd (mp1.94)	1056'	North	Unsafe Speed	Hit Object	Fixed Object	Other Visible Injury	North	Ran Off Road		
1308263	8/31/13	2:35	Crazy Horse Canyon Rd & San Juan Grade Rd (mp0.09)	488'	West	Driving Under Influence	Hit Object	Fixed Object	Other Visible Injury	East	Ran Off Road		
1309139	9/17/13	17:14	Crazy Horse Canyon Rd & Executive Dr (mp3.51)	0'	In Int.	Improper Turning	Head-On	Other Motor Vehicle	Other Visible Injury	East	Making Left Turn	West	Proceeding Straight
1309188	9/22/13	5:35	Crazy Horse Canyon Rd & Audrey Ln (mp3.69)	1584'	East	Improper Turning	Overtuned	Fixed Object	Property Damage Only	West	Ran Off Road		
1310109	10/15/13	13:00	Crazy Horse Canyon Rd & Hwy 101 (mp3.47)	1584'	East	Unsafe Speed	Rear-End	Other Motor Vehicle	Property Damage Only	West	Proceeding Straight	West	Slowing/Stopping
1311110	11/16/13	19:55	Crazy Horse Canyon Rd & Executive Dr (mp3.71)	1056'	East	Driving Under Influence	Hit Object	Fixed Object	Property Damage Only	East	Ran Off Road		
1311114	11/17/13	15:45	Crazy Horse Canyon Rd & San Juan Grade Rd	5'	West	Unsafe Starting or Backing	Rear-End	Other Motor Vehicle	Property Damage Only	East	Proceeding Straight	East	Proceeding Straight
1401116	1/23/14	14:00	Crazy Horse Canyon Rd & Executive Dr (mp3.51)	0'	In Int.	Auto R/W Violation	Broadside	Other Motor Vehicle	Property Damage Only	East	Making Left Turn	West	Proceeding Straight
1403194	3/31/14	16:20	Crazy Horse Canyon Rd & Executive Dr (mp3.59)	400'	East	Improper Turning	Hit Object	Fixed Object	Property Damage Only	East	Other Unsafe Turning		
1404160	4/25/14	19:30	Crazy Horse Canyon Rd & Chapin Rd (mp1.78)	200'	East	Other Than Driver	Other	Animal	Property Damage Only	West	Proceeding Straight		
1408115	8/15/14	17:39	Crazy Horse Canyon Rd & San Juan Grade Rd	10'	West	Unsafe Speed	Rear-End	Other Motor Vehicle	Complaint of Pain	East	Proceeding Straight	East	Stopped In Road
1408150	8/20/14	7:25	Crazy Horse Canyon Rd & Dump Rd	2640'	South	Improper Turning	Hit Object	Fixed Object	Property Damage Only	East	Ran Off Road		
1408239	8/30/14	23:55	Crazy Horse Canyon Rd & San Juan Grade Rd	125'	East	Improper Turning	Hit Object	Fixed Object	Other Visible Injury	East	Ran Off Road		
1409109	9/16/14	15:10	Crazy Horse Canyon Rd & Audrey Ln	10'	West	Unsafe Speed	Rear-End	Other Motor Vehicle	Property Damage Only	East	Proceeding Straight	East	Stopped In Road
1411104	11/13/14	5:05	Crazy Horse Canyon Rd & Hwy 101	7920'	East	Unsafe Speed	Broadside	Other Motor Vehicle	Property Damage Only	West	Proceeding Straight	South	Other
1411145	11/19/14	14:32	Crazy Horse Canyon Rd & Dump Rd	1056'	South	Unsafe Speed	Hit Object	Fixed Object	Complaint of Pain	South	Slowing/Stopping		
1411148	11/19/14	14:33	Crazy Horse Canyon Rd & Hwy 101	6336'	East	Unsafe Speed	Rear-End	Other Motor Vehicle	Property Damage Only	East	Proceeding Straight	East	Stopped In Road
1412181	12/31/14	18:23	Crazy Horse Canyon Rd & Old Stage Rd	0'	In Int.	Traffic Signals and Signs	Hit Object	Fixed Object	Complaint of Pain	East	Proceeding Straight		

*Highlighted fields used for Countermeasure 2: Install no-passing line

Collision Total By Severity:

- K = 1 Fatality
- A = 2 Severe Injury
- B = 10 Other Visible Injury
- C = 10 Complaint of Pain
- O = 33 Other (Property Damage Only)

Total = 56



Monterey County Resource Management Agency - Public Works

Collision Summary Report

Road: Davis Road
 Limits: Reservation Road to Salinas City Limit
 Segment Length: 3.77 miles
 Date Range: 1/1/2010 - 12/31/2014

Total Number of Collisions: 145

Report Number	Date	Time	Location	Dist.	Dir.	PCF	Type of Collision	Motor Vehicle Involved With	Severity of Collision	Dir. Of Travel 1	Movement Prec. Coll 1	Dir. Of Travel 2	Movement Prec. Coll. 2
1001102	1/20/10	15:55	Davis Rd & Rossi St (mp3.68)	75'	South	Unsafe Speed	Rear-End	Other Motor Vehicle	Property Damage Only	North	Stopped In Road	North	Slowing/Stopping
1002143	2/25/10	18:05	Davis Rd & Blanco Rd (mp2.09)	0'	In Int.	Starting or Backing	Rear-End	Other Motor Vehicle	Complaint of Pain	South	Proceeding Straight	South	Proceeding Straight
1002160	2/27/10	4:00	Hitchcock Rd & Davis Rd (mp1.87)	0'	In Int.	Improper Turning	Hit Object	Fixed Object	Property Damage Only	North	Making Right Turn		
1003036	3/8/10	20:35	Davis Rd & Market St (mp330)	1056'	South	Improper Turning	Hit Object	Fixed Object	Property Damage Only	South	Ran Off Road		
1003120	3/24/10	14:55	Davis Rd & Blanco Rd (mp2.09)	10'	North	Unsafe Speed	Rear-End	Other Motor Vehicle	Property Damage Only	South	Merging	West	Merging
1004092	4/12/10	14:08	Davis Rd & Market St (mp3.38)	80'	South	Improper Turning	Hit Object	Fixed Object	Property Damage Only	North	Merging	North	Proceeding Straight
1006195	6/30/10	6:42	Davis Rd & Blanco Rd	700'	North	Unsafe Speed	Rear-End	Other Motor Vehicle	Property Damage Only	South	Proceeding Straight	South	Slowing/Stopping
1007045	7/5/10	17:45	Davis Rd & Blanco Rd (mp2.1)	22'	North	Unsafe Speed	Rear-End	Other Motor Vehicle	Property Damage Only	South	Proceeding Straight	South	Stopped In Road
1007160	7/20/10	18:30	Davis Rd & Central Ave (mp2.95)	200'	North	Other	Hit Object	Other Object	Property Damage Only	South	Proceeding Straight	North	Proceeding Straight
1007168	7/22/10	6:40	Davis Rd & Foster Rd (mp0.83)	0'	In Int.	Auto R/W Violation	Broadside	Other Motor Vehicle	Property Damage Only	East	Proceeding Straight	North	Proceeding Straight
1008068	8/9/10	7:00	Davis Rd & Blanco Rd (mp2.09)	0'	In Int.	Unsafe Speed	Rear-End	Other Motor Vehicle	Property Damage Only	South	Proceeding Straight	South	Stopped In Road
1008174	8/20/10	8:00	Davis Rd & Rossi St (mp3.6)	528'	South	Unsafe Speed	Rear-End	Other Motor Vehicle	Property Damage Only	South	Proceeding Straight	South	Slowing/Stopping
1008192	8/22/10	23:35	Davis Rd & Market St (mp3.3)	1056'	South	Improper Turning	Hit Object	Fixed Object	Property Damage Only	North	Ran Off Road		
1008259	8/30/10	8:15	Davis Rd & Blanco Rd (mp2.1)	6'	North	Unsafe Starting or Backing	Rear-End	Other Motor Vehicle	Property Damage Only	South	Proceeding Straight	South	Stopped In Road
1009048	9/7/10	9:15	Davis Rd & Blanco Rd (mp2.13)	300'	East	Unsafe Speed	Rear-End	Other Motor Vehicle	Property Damage Only	West	Proceeding Straight	West	Stopped In Road
1009183	9/23/10	18:10	Davis Rd & Lemos Ave (mp2.7)	150'	South	Unsafe Speed	Rear-End	Other Motor Vehicle	Complaint of Pain	North	Proceeding Straight	North	Slowing/Stopping
1009216	9/27/10	16:59	Davis Rd & Lemos Ave (mp2.75)	82'	North	Unsafe Speed	Rear-End	Other Motor Vehicle	Complaint of Pain	North	Proceeding Straight	North	Slowing/Stopping
1009223	9/28/10	17:10	Davis Rd & Lemos Ave (mp2.7)	150'	South	Unsafe Speed	Rear-End	Other Motor Vehicle	Property Damage Only	North	Proceeding Straight	North	Stopped In Road
1010193	10/26/10	6:55	Davis Rd & Ambrose Dr (mp2.32)	20'	East	Unsafe Speed	Rear-End	Other Motor Vehicle	Complaint of Pain	West	Proceeding Straight	West	Slowing/Stopping
1011098	11/13/10	11:20	Davis Rd & Blanco Rd (mp2.08)	40'	South	Driving Under Influence	Rear-End	Other Motor Vehicle	Property Damage Only	North	Proceeding Straight	North	Stopped In Road
1011134	11/17/10	7:45	Davis Rd & Market St (mp3.31)	970'	South	Unknown	Sideswipe	Other Motor Vehicle	Property Damage Only	South	Merging	South	Proceeding Straight
1011200	11/24/10	18:09	Davis Rd & Rossi St (mp3.6)	528'	South	Unsafe Speed	Rear-End	Other Motor Vehicle	Property Damage Only	South	Proceeding Straight	South	Slowing/Stopping
1012054	12/13/10	10:27	Davis Rd & Blanco Rd (mp2.09)	0'	In Int.	Unsafe Speed	Rear-End	Other Motor Vehicle	Complaint of Pain	South	Slowing/Stopping	South	Stopped In Road
1101109	1/25/11	18:00	Davis Rd & Blanco Rd (mp2.1)	30'	North	Unsafe Speed	Rear-End	Other Motor Vehicle	Property Damage Only	South	Proceeding Straight	South	Slowing/Stopping
1102018	2/5/11	5:15	Blanco Rd & Davis Rd (mp4.61)	0'	In Int.	Traffic Signals and Signs	Broadside	Other Motor Vehicle	Fatal	South	Proceeding Straight	West	Proceeding Straight
1102104	2/17/11	14:00	Davis Rd & Market St (mp3.48)	92'	South	Wrong Side of Road	Broadside	Other Motor Vehicle	Complaint of Pain	North	Proceeding Straight	South	Proceeding Straight
1102154	2/17/11	17:21	Davis Rd & Rossi St (mp3.77)	200'	West	Unsafe Speed	Rear-End	Other Motor Vehicle	Complaint of Pain	North	Proceeding Straight	North	Stopped In Road
1102118	2/18/11	7:00	Davis Rd & Blanco Rd (mp2.14)	250'	North	Following Too Closely	Rear-End	Other Motor Vehicle	Property Damage Only	South	Slowing/Stopping	South	Proceeding Straight
1102171	2/19/11	15:21	Davis Rd & Market St (mp3.3)	1056'	South	Improper Turning	Hit Object	Fixed Object	Property Damage Only	South	Ran Off Road		
1103093	3/18/11	15:15	Davis Rd & Central Ave (mp3.11)	1056'	North	Improper Turning	Hit Object	Other Object	Property Damage Only	North	Ran Off Road		
1104065	4/11/11	13:30	Davis Rd & Blanco Rd (mp1.95)	760'	South	Unsafe Speed	Rear-End	Other Motor Vehicle	Property Damage Only	North	Proceeding Straight	North	Stopped In Road

Report Number	Date	Time	Location	Dist.	Dir.	PCF	Type of Collision	Motor Vehicle Involved With	Severity of Collision	Dir. Of Travel 1	Movement Prec. Coll 1	Dir. Of Travel 2	Movement Prec. Coll. 2
1104119	4/20/11	8:50	Davis Rd & Blanco Rd (mp2.09)		0' In Int.	Unsafe Starting or Backing	Rear-End	Other Motor Vehicle	Property Damage Only	South	Proceeding Straight	South	Stopped In Road
1104152	4/26/11	15:05	Davis Rd & Blanco Rd (mp2.1)		60' North	Unsafe Starting or Backing	Rear-End	Other Motor Vehicle	Property Damage Only	South	Proceeding Straight	South	Stopped In Road
1105026	5/5/11	11:35	Davis Rd & Blanco Rd (mp2.08)		50' South	Unsafe Lane Change	Sideswipe	Other Motor Vehicle	Property Damage Only	North	Changing Lanes	North	Proceeding Straight
1105059	5/9/11	10:05	Davis Rd & Central Ave (mp3.11)		0' In Int.	Wrong Side of Road	Head-On	Other Motor Vehicle	Other Visible Injury	South	Crossed Into Opposing Lane - Unplanned	North	Proceeding Straight
1105161	5/17/11	21:05	Davis Rd & Central Ave (mp2.97)		300' North	Wrong Side of Road	Sideswipe	Other Motor Vehicle	Property Damage Only	South	Crossed Into Opposing Lane - Unplanned	North	Proceeding Straight
1105138	5/19/11	18:00	Davis Rd & Central Ave (mp3.01)		528' North	Improper Turning	Hit Object	Fixed Object	Property Damage Only	North	Ran Off Road		
1107115	7/14/11	16:30	Davis Rd & Acacia St		5' South	Unsafe Starting or Backing	Rear-End	Other Motor Vehicle	Complaint of Pain	North	Proceeding Straight	North	Stopped In Road
1107236	7/27/11	17:15	Davis Rd & Lemos Ave		120' South	Unsafe Speed	Sideswipe	Other Motor Vehicle	Complaint of Pain	North	Slowing/Stopping	North	Slowing/Stopping
1108012	8/2/11	12:15	Davis Rd & Blanco Rd		15' North	Unsafe Speed	Broadside	Other Motor Vehicle	Complaint of Pain	South	Proceeding Straight	South	Slowing/Stopping
1108031	8/4/11	16:30	Davis Rd & Blanco Rd		15' North	Unsafe Starting or Backing	Rear-End	Other Motor Vehicle	Property Damage Only	South	Proceeding Straight	South	Stopped In Road
1109041	9/7/11	8:09	Davis Rd & Rossi St (mp3.6)		528' South	Unsafe Speed	Rear-End	Other Motor Vehicle	Complaint of Pain	South	Proceeding Straight	South	Slowing/Stopping
1109042	9/7/11	8:10	Davis Rd & Rossi St (mp3.6)		528' South	Unsafe Speed	Rear-End	Other Motor Vehicle	Complaint of Pain	South	Proceeding Straight	South	Stopped In Road
1110042	10/4/11	16:25	Davis Rd & Hitchcock Rd (mp1.03)		2112' South	Improper Turning	Sideswipe	Bicycle	Other Visible Injury	North	Other Unsafe Turning	North	Proceeding Straight
1110172	10/18/11	16:15	Davis Rd & Blanco Rd (mp2.1)		10' North	Unsafe Starting or Backing	Rear-End	Other Motor Vehicle	Complaint of Pain	South	Proceeding Straight	South	Stopped In Road
1111072	11/9/11	16:10	Davis Rd & Hitchcock Rd (mp1.43)		0' In Int.	Unsafe Speed	Rear-End	Other Motor Vehicle	Property Damage Only	South	Proceeding Straight	South	Slowing/Stopping
1111138	11/18/11	7:05	Davis Rd & Blanco Rd (mp4.61)		10' North	Unsafe Speed	Rear-End	Other Motor Vehicle	Property Damage Only	West	Entering Traffic	West	Merging
1111151	11/19/11	22:20	Davis Rd & Blanco Rd (mp2.09)		12' North	Unsafe Speed	Rear-End	Other Motor Vehicle	Property Damage Only	South	Proceeding Straight	South	Stopped In Road
1111170	11/22/11	16:28	Davis Rd & Central Ave (mp2.88)		122' South	Unsafe Speed	Rear-End	Other Motor Vehicle	Property Damage Only	North	Slowing/Stopping	North	Stopped In Road
1111192	11/27/11	14:40	Davis Rd & Blanco Rd (mp2.1)		21' East	Unsafe Starting or Backing	Rear-End	Other Motor Vehicle	Complaint of Pain	West	Proceeding Straight	West	Proceeding Straight
1112043	12/7/11	7:15	Davis Rd & Blanco Rd (mp2.09)		19' North	Unsafe Speed	Rear-End	Other Motor Vehicle	Property Damage Only	South	Proceeding Straight	South	Stopped In Road
1112082	12/13/11	17:13	Davis Rd & Hitchcock Rd (mp1.43)		0' In Int.	Auto R/W Violation	Head-On	Other Motor Vehicle	Property Damage Only	North	Proceeding Straight	South	Making Left Turn
1112168	12/23/11	15:30	Davis Rd & Hitchcock Rd (mp1.33)		528' South	Improper Turning	Sideswipe	Other Motor Vehicle	Property Damage Only	North	Making Left Turn	North	Proceeding Straight
1112144	12/24/11	12:35	Davis Rd & Central Ave (mp3.11)		1056' East	Improper Turning	Overtuned	Non-Collision	Property Damage Only	East	Ran Off Road		
1201037	1/10/12	6:55	Davis Rd & Blanco Rd (mp2.11)		120' North	Unsafe Speed	Rear-End	Other Motor Vehicle	Property Damage Only	South	Proceeding Straight	South	Stopped In Road
1202083	2/17/12	7:25	Davis Rd & Blanco Rd (mp2.19)		528' North	Unsafe Speed	Rear-End	Other Motor Vehicle	Complaint of Pain	South	Proceeding Straight	South	Stopped In Road
1203102	3/18/12	13:50	Davis Rd & Rossi St (mp3.81)		0' In Int.	Traffic Signals and Signs	Broadside	Other Motor Vehicle	Complaint of Pain	North	Proceeding Straight	West	Making Left Turn
1204060	4/10/12	11:50	Blanco Rd & Davis Rd (mp4.61)		0' In Int.	Unsafe Lane Change	Rear-End	Other Motor Vehicle	Complaint of Pain	West	Changing Lanes	West	Proceeding Straight
1205041	5/7/12	14:48	Davis Rd & Rossi St (mp3.69)		60' South	Other Improper Driving	Rear-End	Other Motor Vehicle	Complaint of Pain	South	Proceeding Straight	South	Slowing/Stopping
1205098	5/14/12	14:40	Davis Rd & Blanco Rd (mp2.09)		0' In Int.	Unsafe Starting or Backing	Rear-End	Other Motor Vehicle	Complaint of Pain	South	Proceeding Straight	South	Stopped In Road
1206041	6/5/12	17:05	Davis Rd & Lemos Ave (mp2.74)		60' East	Unsafe Speed	Rear-End	Other Motor Vehicle	Property Damage Only	East	Proceeding Straight	East	Slowing/Stopping
1206128	6/19/12	17:35	Davis Rd & Blanco Rd (mp2.09)		10' North	Unsafe Starting or Backing	Rear-End	Other Motor Vehicle	Property Damage Only	South	Proceeding Straight	South	Stopped In Road
1207150	7/20/12	17:20	Davis Rd & Foster Rd (mp0.83)		0' In Int.	Auto R/W Violation	Broadside	Other Motor Vehicle	Other Visible Injury	West	Proceeding Straight	South	Proceeding Straight

Report Number	Date	Time	Location	Dist.	Dir.	PCF	Type of Collision	Motor Vehicle Involved With	Severity of Collision	Dir. Of Travel 1	Movement Prec. Coll 1	Dir. Of Travel 2	Movement Prec. Coll. 2
1208052	8/7/12	15:19	Davis Rd & Hitchcock Rd (mp3.3)	1056'	West	Improper Turning	Overturned	Non-Collision	Severe Injury	East			
1208064	8/9/12	7:20	Davis Rd & Blanco Rd (mp2.09)	0'	In Int.	Unsafe Starting or Backing	Rear-End	Other Motor Vehicle	Property Damage Only	South	Making Right Turn	South	Stopped In Road
1208206	8/12/12	12:30	Davis Rd & Hitchcock Rd (mp1.43)	0'	In Int.	Wrong Side of Road	Sideswipe	Other Motor Vehicle	Property Damage Only	South	Passing Other Vehicle	South	Making Left Turn
1209014	9/3/12	0:26	Davis Rd & Blanco Rd (mp2.1)	84'	North	Improper Turning	Hit Object	Fixed Object	Property Damage Only	North	Ran Off Road		
1209033	9/5/12	16:23	Davis Rd & Lemos Ave (mp2.76)	150'	North	Unsafe Speed	Rear-End	Other Motor Vehicle	Complaint of Pain	North	Proceeding Straight	North	Slowing/Stopping
1209099	9/13/12	17:36	Davis Rd & Blanco Rd (mp2.19)	528'	North	Unsafe Starting or Backing	Rear-End	Other Motor Vehicle	Property Damage Only	South	Proceeding Straight	South	Stopped In Road
1209132	9/13/12	6:48	Davis Rd & Market St (mp3.44)	180'	North	Unsafe Lane Change	Rear-End	Other Motor Vehicle	Property Damage Only	South	Changing Lanes	South	Stopped In Road
1209142	9/20/12	8:00	Davis Rd & Reservation Rd (mp0.28)	1520'	North	Unsafe Speed	Rear-End	Other Motor Vehicle	Property Damage Only	South	Proceeding Straight	South	Slowing/Stopping
1210010	10/2/12	7:40	Davis Rd & Acacia St (mp2.62)	300'	North	Improper Turning	Hit Object	Fixed Object	Complaint of Pain	North	Ran Off Road		
1210032	10/4/12	10:25	Davis Rd & Blanco Rd (mp4.6)	10'	North	Unsafe Starting or Backing	Rear-End	Other Motor Vehicle	Property Damage Only	South	Proceeding Straight	South	Stopped In Road
1210112	10/15/12	17:13	Davis Rd & Sr-183 (mp3.39)	10'	South	Unsafe Speed	Rear-End	Other Motor Vehicle	Property Damage Only	North	Proceeding Straight	North	Stopped In Road
1210148	10/19/12	7:08	Davis Rd & Ambrose Dr (mp2.29)	95'	South	Following Too Closely	Rear-End	Other Motor Vehicle	Property Damage Only	South	Proceeding Straight	South	Slowing/Stopping
1210172	10/23/12	6:40	Davis Rd & Blanco Rd (mp2.09)	20'	North	Unsafe Starting or Backing	Rear-End	Other Motor Vehicle	Property Damage Only	South	Proceeding Straight	South	Stopped In Road
1210177	10/23/12	8:35	Davis Rd & Blanco Rd (mp2.09)	20'	North	Unsafe Starting or Backing	Rear-End	Other Motor Vehicle	Complaint of Pain	South	Proceeding Straight	South	Stopped In Road
1211091	11/13/12	18:00	Davis Rd & Ambrose Dr (mp2.4)	500'	North	Unsafe Speed	Rear-End	Other Motor Vehicle	Property Damage Only	North	Proceeding Straight	North	Slowing/Stopping
1211187	11/27/12	17:20	Davis Rd & Acacia St (mp2.6)	189'	North	Unsafe Speed	Rear-End	Other Motor Vehicle	Property Damage Only	North	Proceeding Straight	North	Slowing/Stopping
1212059	12/10/12	10:00	Davis Rd & Central Ave (mp2.91)	8'	North	Unsafe Speed	Rear-End	Other Motor Vehicle	Property Damage Only	South	Proceeding Straight	South	Slowing/Stopping
1212099	12/12/12	12:05	Davis Rd & Blanco Rd (mp2.09)	20'	West	Unsafe Speed	Rear-End	Other Motor Vehicle	Property Damage Only	North	Slowing/Stopping	North	Slowing/Stopping
1212079	12/14/12	10:30	Davis Rd & Rossi St (mp3.77)	200'	South	Unsafe Lane Change	Sideswipe	Other Motor Vehicle	Property Damage Only	North	Changing Lanes	North	Proceeding Straight
1212095	12/17/12	17:33	Davis Rd & Blanco Rd (mp2.05)	200'	South	Unsafe Speed	Rear-End	Other Motor Vehicle	Property Damage Only	North	Proceeding Straight	North	Stopped In Road
1212115	12/20/12	16:00	Davis Rd & Blanco Rd (mp2.09)	20'	West	Unsafe Starting or Backing	Rear-End	Other Motor Vehicle	Complaint of Pain	South	Proceeding Straight	South	Stopped In Road
1301045	1/10/13	7:50	Davis Rd & Blanco Rd (mp2.09)	20'	North	Unsafe Speed	Rear-End	Other Motor Vehicle	Property Damage Only	South	Making Right Turn	South	Making Right Turn
1301079	1/18/13	7:35	Davis Rd & Blanco Rd (mp2.09)	10'	North	Unsafe Starting or Backing	Rear-End	Other Motor Vehicle	Property Damage Only	South	Making Right Turn	South	Stopped In Road
1301101	1/21/13	14:35	Davis Rd & Foster Rd (mp0.53)	1584'	South	Improper Turning	Hit Object	Fixed Object	Other Visible Injury	North	Ran Off Road		
1302022	2/5/13	22:10	Davis Rd & Market St (mp3.43)	400'	North	Improper Turning	Hit Object	Fixed Object	Property Damage Only	North	Ran Off Road		
1302038	2/8/13	7:50	Davis Rd & Blanco Rd (mp2.09)	8'	South	Unsafe Starting or Backing	Rear-End	Other Motor Vehicle	Property Damage Only	South	Making Right Turn	South	Slowing/Stopping
1302113	2/22/13	19:59	Davis Rd & Rossi St (mp3.6)	5280'	North	Driving Under Influence	Head-On	Other Motor Vehicle	Property Damage Only	North	Other Unsafe Turning	South	Proceeding Straight
1302131	2/26/13	13:20	Davis Rd & Central Ave (mp3.01)	5280'	North	Improper Turning	Hit Object	Fixed Object	Property Damage Only	North	Other Unsafe Turning		
1303069	3/13/13	7:30	Davis Rd & Acacia St (mp2.56)	10'	South	Unsafe Speed	Rear-End	Other Motor Vehicle	Property Damage Only	South	Proceeding Straight	South	Slowing/Stopping
1303143	3/24/13	20:50	Davis Rd & Hitchcock Rd (mp1.38)	40'	South	Improper Turning	Hit Object	Fixed Object	Property Damage Only	South			
1303187	3/31/13	14:05	Davis Rd & Blanco Rd (mp2.1)	50'	North	Unsafe Starting or Backing	Rear-End	Other Motor Vehicle	Complaint of Pain	South	Stopped In Road	South	Stopped In Road
1304091	4/17/13	6:45	Davis Rd & Hitchcock Rd (mp1.43)	0'	In Int.	Auto R/W Violation	Head-On	Other Motor Vehicle	Complaint of Pain	South	Making Left Turn	North	Proceeding Straight

Report Number	Date	Time	Location	Dist.	Dir.	PCF	Type of Collision	Motor Vehicle Involved With	Severity of Collision	Dir. Of Travel 1	Movement Prec. Coll 1	Dir. Of Travel 2	Movement Prec. Coll. 2
1305012	5/3/13	7:45	Davis Rd & Ambrose Dr (mp2.37)	300'	North	Unsafe Speed	Rear-End	Other Motor Vehicle	Complaint of Pain	North	Proceeding Straight	North	Slowing/Stopping
1305108	5/18/13	13:00	Blanco Rd & Davis Rd (mp4.21)	0'	In Int.	Unsafe Speed	Rear-End	Other Motor Vehicle	Property Damage Only	East	Slowing/Stopping	East	Proceeding Straight
1305124	5/20/13	16:43	Davis Rd & Blanco Rd (mp2.09)	0'	In Int.	Unsafe Starting or Backing	Rear-End	Other Motor Vehicle	Complaint of Pain	West	Merging	West	Stopped In Road
1305120	5/20/13	6:25	Davis Rd & Foster Rd (mp0.83)	0'	In Int.	Traffic Signals and Signs Improper Turning	Broadside	Other Motor Vehicle	Severe Injury	West	Proceeding Straight	North	Proceeding Straight
1305121	5/20/13	8:25	Davis Rd & Hitchcock Rd (mp1.46)	125'	North	Auto R/W Violation	Overturned	Non-Collision	Property Damage Only	South	Ran Off Road		
1306070	6/13/13	10:30	Davis Rd & Hitchcock Rd (mp1.43)	0'	In Int.	Auto R/W Violation	Head-On	Other Motor Vehicle	Complaint of Pain	South	Making Left Turn	North	Proceeding Straight
1307151	7/18/13	15:20	Davis Rd & Blanco Rd (mp2.1)	20'	North	Unsafe Starting or Backing	Rear-End	Other Motor Vehicle	Property Damage Only	South	Proceeding Straight	South	Stopped In Road
1307179	7/21/13	12:00	Blanco Rd & Davis Rd (mp4.61)	0'	In Int.	Other Improper Driving	Head-On	Other Motor Vehicle	Complaint of Pain	West	Proceeding Straight	East	Making Left Turn
1308013	8/2/13	11:18	Davis Rd & Ambrose Dr (mp2.21)	0'	In Int.	Unsafe Speed	Rear-End	Other Motor Vehicle	Complaint of Pain	West	Proceeding Straight	West	Slowing/Stopping
1308048	8/7/13	6:50	Davis Rd & Rossi St (mp3.81)	0'	In Int.	Unsafe Speed	Sideswipe	Other Motor Vehicle	Property Damage Only	South	Making Left Turn	South	Making Left Turn
1308114	8/14/13	16:55	Davis Rd & Hwy 183 (mp2.9)	2640'	South	Unsafe Speed	Rear-End	Other Motor Vehicle	Complaint of Pain	South	Proceeding Straight	South	Proceeding Straight
1309050	9/6/13	17:35	Davis Rd & Blanco Rd (mp2.11)	100'	North	Unsafe Lane Change	Sideswipe	Other Motor Vehicle	Property Damage Only	North	Changing Lanes	North	Proceeding Straight
1309116	9/16/13	7:30	Davis Rd & Hwy 183 (mp3.48)	70'	South	Unsafe Speed	Rear-End	Other Motor Vehicle	Property Damage Only	South	Proceeding Straight	South	Stopped In Road
1309198	9/23/13	19:16	Davis Rd & Blanco Rd (mp2.09)	18'	East	Unsafe Starting or Backing	Rear-End	Other Motor Vehicle	Property Damage Only	West	Proceeding Straight	West	Stopped In Road
1310001	10/1/13	7:10	Foster Rd & Davis Rd	0'	In Int.	Auto R/W Violation	Broadside	Other Motor Vehicle	Complaint of Pain	West	Proceeding Straight	North	Proceeding Straight
1310120	10/15/13	17:10	Davis Rd & Ambrose Dr (mp2.23)	400'	South	Unsafe Speed	Rear-End	Other Motor Vehicle	Complaint of Pain	South	Proceeding Straight	South	Stopped In Road
1310147	10/18/13	17:20	Davis Rd & Lemos Ave (mp2.76)	140'	North	Unsafe Speed	Rear-End	Other Motor Vehicle	Property Damage Only	North	Proceeding Straight	North	Slowing/Stopping
1310200	10/24/13	15:35	Davis Rd & Central Ave (mp2.81)	550'	South	Unsafe Speed	Rear-End	Other Motor Vehicle	Property Damage Only	North	Proceeding Straight	North	Stopped In Road
1310254	10/31/13	15:25	Davis Rd & Blanco Rd (mp2.09)	20'	North	Unsafe Starting or Backing	Rear-End	Other Motor Vehicle	Property Damage Only	South	Proceeding Straight	South	Stopped In Road
1310256	10/31/13	20:45	Hitchcock Rd & Davis Rd (mp1.87)	0'	In Int.	Driving Under Influence	Overturned	Non-Collision	Other Visible Injury	West	Ran Off Road		

Report Number	Date	Time	Location	Dist.	Dir.	PCF	Type of Collision	Motor Vehicle Involved With	Severity of Collision	Dir. Of Travel 1	Movement Prec. Coll 1	Dir. Of Travel 2	Movement Prec. Coll. 2
1312122	12/21/13	21:34	Blanco Rd & Davis Rd (mp4.61)		0' In Int.	Traffic Signals and Signs	Broadside	Other Motor Vehicle	Complaint of Pain	West	Proceeding Straight	East	Making Left Turn
1401079	1/16/14	12:35	Davis Rd & Blanco Rd (mp2.09)	25'	North	Unsafe Speed	Rear-End	Motor Vehicle on Other Roadway	Property Damage Only	South	Proceeding Straight	South	Stopped In Road
1401100	1/20/14	23:30	Davis Rd & Foster Rd (mp0.53)	1584'	South	Other Than Driver	Other	Animal	Property Damage Only	South	Proceeding Straight		
1402017	2/3/14	22:47	Davis Rd & Blanco Rd (mp2.1)	25'	North	Unsafe Speed	Rear-End	Motor Vehicle on Other Roadway	Complaint of Pain	South	Proceeding Straight	South	Stopped In Road
1403001	3/1/14	4:16	Davis Rd & Central Ave (mp3)	528'	North	Driving Under Influence	Hit Object	Fixed Object	Property Damage Only	South			
1403017	3/3/14	16:30	Davis Rd & Blanco Rd (mp2.1)	10'	North	Unsafe Starting or Backing	Rear-End	Other Motor Vehicle	Complaint of Pain	South	Proceeding Straight	South	Stopped In Road
1403182	3/31/14	13:30	Davis Rd & Blanco Rd (mp2.09)	25'	North	Improper Turning	Rear-End	Other Motor Vehicle	Complaint of Pain	South	Stopped In Road	South	Proceeding Straight
1404004	4/1/14	7:55	Davis Rd & Sr 183 (Market Street) (mp3.5)	5'	South	Unsafe Speed	Rear-End	Other Motor Vehicle	Complaint of Pain	South	Proceeding Straight	South	Stopped In Road
1404003	4/1/14	7:50	Davis Rd & Sr-183 (Market Street) (mp3.4)	60'	South	Unsafe Speed	Rear-End	Other Motor Vehicle	Complaint of Pain	South	Slowing/Stopping	South	Slowing/Stopping
1404112	4/15/14	11:29	Davis Rd & Central Ave (mp3.01)	528'	North	Following Too Closely	Rear-End	Other Motor Vehicle	Property Damage Only	South	Slowing/Stopping	South	Slowing/Stopping
1405047	5/8/14	9:40	Davis Rd & Blanco Rd	20'	North	Unsafe Speed	Rear-End	Other Motor Vehicle	Property Damage Only	South	Proceeding Straight	South	Stopped In Road
1405049	5/8/14	16:15	Davis Rd & Blanco Rd	40'	North	Unsafe Speed	Rear-End	Other Motor Vehicle	Property Damage Only	North	Proceeding Straight	North	Proceeding Straight
1405050	5/8/14	18:07	Davis Rd & Blanco Rd (mp2.19)	528'	North	Improper Turning	Rear-End	Other Motor Vehicle	Property Damage Only	North	Merging	North	Proceeding Straight
1406002	6/1/14	4:09	Davis Rd & Ambrose Dr (mp2.51)	1056'	North	Driving Under Influence	Hit Object	Fixed Object	Other Visible Injury	South	Ran Off Road		
1406004	6/2/14	17:00	Davis Rd & Ambrose Dr (mp2.29)	125'	South	Unsafe Speed	Rear-End	Other Motor Vehicle	Complaint of Pain	South	Proceeding Straight	South	Slowing/Stopping
1406039	6/9/14	9:20	Davis Rd & Hitchcock Rd (mp1.33)	528'	West	Unsafe Speed	Rear-End	Other Motor Vehicle	Complaint of Pain	West	Proceeding Straight	West	Slowing/Stopping
1407157	7/21/14	7:00	Davis Rd & Blanco Rd	10'	North	Unsafe Speed	Rear-End	Other Motor Vehicle	Complaint of Pain	South	Making Right Turn	South	Slowing/Stopping
1407156	7/21/14	2:10	Davis Rd & Lemos Ave	650'	North	Unsafe Speed	Rear-End	Other Motor Vehicle	Other Visible Injury	North	Proceeding Straight	North	Proceeding Straight
1407161	7/21/14	17:15	Davis Rd & Reservation Rd	263'	North	Driving Under Influence	Rear-End	Other Motor Vehicle	Property Damage Only	South	Proceeding Straight	South	Stopped In Road
1408231	8/30/14	4:45	Davis Rd & Blanco Rd	10'	West	Unsafe Speed	Rear-End	Other Motor Vehicle	Property Damage Only	South	Proceeding Straight	South	Stopped In Road
1408233	8/30/14	12:10	Hitchcock Rd & Davis Rd	0'	In Int.	Auto R/W Violation	Broadside	Other Motor Vehicle	Property Damage Only	North	Proceeding Straight	East	Proceeding Straight
1409067	9/10/14	7:00	Davis Rd & Market St	50'	North	Unsafe Speed	Rear-End	Other Motor Vehicle	Complaint of Pain	South	Stopped In Road	South	Proceeding Straight
1409084	9/12/14	16:20	Davis Rd & Central Ave	1600'	North	Unsafe Lane Change	Sideswipe	Other Motor Vehicle	Property Damage Only	South	Merging	South	Proceeding Straight
1409129	9/16/14	19:40	Davis Rd & Central Ave	400'	North	Improper Turning	Hit Object	Fixed Object	Property Damage Only	South	Ran Off Road	North	Proceeding Straight
1409202	9/25/14	18:15	Davis Rd & Ambrose Dr	62'	North	Unsafe Speed	Rear-End	Other Motor Vehicle	Other Visible Injury	North	Proceeding Straight	North	Stopped In Road
1410082	10/11/14	17:36	Davis Rd & Market St	1584'	South	Wrong Side of Road	Head-On	Motor Vehicle on Other Roadway	Severe Injury	North	Ran Off Road	South	Proceeding Straight
1410118	10/16/14	23:00	Davis Rd & Central Ave	528'	North	Other Than Driver	Hit Object	Animal	Property Damage Only	South	Proceeding Straight		
1410178	10/25/14	6:35	Davis Rd & Laurel Dr	150'	North	Wrong Side of Road	Head-On	Other Motor Vehicle	Property Damage Only	North	Crossed Into Opposing Lane - Unplanned	South	Slowing/Stopping
1411035	11/4/14	15:30	Davis Rd & Reservation Rd	1056'	North	Unsafe Speed	Rear-End	Other Motor Vehicle	Property Damage Only	North	Stopped In Road	North	Slowing/Stopping
1411140	11/18/14	14:20	Davis Rd & Central Ave	0'	In Int.	Auto R/W Violation	Broadside	Other Motor Vehicle	Other Visible Injury	South	Making Left Turn	North	Proceeding Straight

*Highlighted fields used for Countermeasure 2: Install no-passing line

Collision Total By Severity:

- K = 1 Fatality
- A = 3 Severe Injury
- B = 9 Other Visible Injury
- C = 43 Complaint of Pain
- O = 89 Other (Property Damage Only)

Total = 145



Monterey County Resource Management Agency - Public Works

Collision Summary Report

Road: Echo Valley Road
 Limits: San Miguel Canyon to SH 101
 Segment Length: 2.93 miles
 Date Range: 1/1/2010 - 12/31/2014

Total Number of Collisions: 22

Report Number	Date	Time	Location	Dist.	Dir.	PCF	Type of Collision	Motor Vehicle Involved With	Severity of Collision	Dir. Of Travel 1	Movement Prec. Coll 1	Dir. Of Travel 2	Movement Prec. Coll. 2	
1002050	2/10/10	14:20	Echo Valley Rd & Maher Rd		0'	In Int.	Unsafe Speed	Rear-End	Other Motor Vehicle	Property Damage Only	East	Proceeding Straight	East	Stopped In Road
1003035	3/8/10	7:50	Echo Valley Rd & San Miguel Canyon Rd (mp0.08)	450'	East		Unsafe Speed	Sideswipe	Other Motor Vehicle	Property Damage Only	East	Proceeding Straight	East	Stopped In Road
1003138	3/25/10	6:25	Echo Valley Rd & Via Del Sol (mp1.59)	264'	East		Improper Turning	Hit Object	Fixed Object	Property Damage Only	East	Ran Off Road		
1008103	8/13/10	5:45	Echo Valley Rd & Trigo Ln (mp0.95)	160'	East		Wrong Side of Road	Head-On	Other Motor Vehicle	Complaint of Pain	West	Crossed Into Opposing Lane - Unplanned	East	Proceeding Straight
1008267	8/30/10	20:35	Echo Valley Rd & Via Del Sol (mp0.87)	2640'	South		Other Than Driver	Hit Object	Animal	Severe Injury	North	Proceeding Straight		
1107117	7/14/11	23:35	Echo Valley Rd & Tustin Rd (mp2.23)	515'	East		Improper Turning	Hit Object	Fixed Object	Property Damage Only	West	Ran Off Road		
1108214	8/25/11	13:47	Echo Valley Rd & Via Del Sol (mp1.54)	0'	In Int.		Unsafe Speed	Other	Non-Collision	Other Visible Injury	East	Making Left Turn		
1111036	11/6/11		Echo Valley Rd & La Encina Dr (mp2)	18'	West		Driving Under Influence	Hit Object	Fixed Object	Fatal	West	Ran Off Road		
1111147	11/19/11	4:50	Echo Valley Rd & Lynne Ln (mp0.4)	1056'	East		Improper Turning	Hit Object	Fixed Object	Property Damage Only	East	Other Unsafe Turning		
1112046	12/7/11	18:30	Echo Valley Rd & Via Del Sol (mp1.64)	100'	East		Unsafe Speed	Hit Object	Fixed Object	Severe Injury	West	Ran Off Road		
1203086	3/16/12	22:00	Echo Valley Rd & Maher Rd (mp0.39)	630'	West		Unsafe Speed	Hit Object	Fixed Object	Property Damage Only	East	Proceeding Straight		
1204182	4/28/12	2:30	Echo Valley Rd & San Miguel Canyon Rd (mp0.01)	25'	North		Improper Turning	Hit Object	Fixed Object	Property Damage Only	South	Ran Off Road		
1205180	5/26/12	19:21	Echo Valley Rd & San Miguel Canyon Rd	0'	In Int.		Traffic Signals and Signs	Broadside	Other Motor Vehicle	Property Damage Only	West	Slowing/Stopping	North	Proceeding Straight
1306055	6/9/13	14:40	Echo Valley Rd & San Miguel Canyon Rd (mp0.04)	200'	North		Unsafe Starting or Backing	Other	Other Motor Vehicle	Complaint of Pain	South	Backing	North	Stopped In Road
1307202	7/23/13	17:52	Echo Valley Rd & San Miguel Canyon Rd (mp0.06)	300'	East		Improper Turning	Hit Object	Fixed Object	Complaint of Pain	West	Other Unsafe Turning		
1312010	12/2/13	15:00	Echo Valley Rd & San Miguel Canyon Rd	19'	East		Improper Turning	Broadside	Other Motor Vehicle	Property Damage Only	East	Making Right Turn	West	Stopped In Road
1402082	2/14/14	22:22	Echo Valley Rd & Glenn Ave (mp0.65)	6'	West		Improper Turning	Hit Object	Fixed Object	Property Damage Only	East	Ran Off Road		
1402170	2/26/14	12:15	Echo Valley Rd & San Miguel Canyon Rd (mp0.01)	30'	East		Improper Turning	Broadside	Other Motor Vehicle	Property Damage Only	North	Making Right Turn	West	Slowing/Stopping
1406031	6/7/14	14:00	Echo Valley Rd & Via Del Sol (mp1.5)	200'	West		Improper Turning	Hit Object	Fixed Object	Property Damage Only	West	Other Unsafe Turning		
1408234	8/30/14	12:45	Echo Valley Rd & San Miguel Canyon Rd	0'	In Int.		Violation Auto R/W	Broadside	Other Motor Vehicle	Property Damage Only	West	Making Right Turn	North	Proceeding Straight
1412044	12/8/14	7:40	Echo Valley Rd & Maher Rd	45'	West		Violation Auto R/W	Broadside	Other Motor Vehicle	Complaint of Pain	East	Making Left Turn	West	Proceeding Straight

*Highlighted fields used for Countermeasure 2: Install no-passing line

Collision Total By Severity:

- K = 1 Fatality
- A = 2 Severe Injury
- B = 1 Other Visible Injury
- C = 4 Complaint of Pain
- O = 13 Other (Property Damage Only)

Total - 21



Monterey County Resource Management Agency - Public Works

Collision Summary Report

Road: Elkhorn Road
 Limits: Castroville Boulevard to Salinas Road
 Segment Length: 8.12 miles
 Date Range: 1/1/2010 - 12/31/2014

Total Number of Collisions: 100

Report Number	Date	Time	Location	Dist.	Dir.	PCF	Type of Collision	Motor Vehicle Involved With	Severity of Collision	Dir. Of Travel 1	Movement Prec. Coll 1	Dir. Of Travel 2	Movement Prec. Coll. 2
1003164	3/27/10	2:10	Elkhorn Rd & Amaral Rd (mp0.53)	528'	North		Improper Turning	Hit Object	Fixed Object	South	Ran Off Road		
1106099	6/13/11	20:07	Elkhorn Rd & Bay View Rd		30' North		Improper Turning	Hit Object	Other Object	North	Ran Off Road		
1202112	2/22/12	22:05	Elkhorn Rd & Bay View Rd (mp0.77)	200'	South		Other Than Driver	Other	Animal	South	Proceeding Straight		
1104125	4/20/11	18:10	Elkhorn Rd & Bay View Rd (mp1)	528'	North		Driving Under Influence	Head-On	Other Motor Vehicle	North	Making Left Turn	South	Proceeding Straight
1303136	3/23/13	17:03	Elkhorn Rd & Bay View Rd (mp1.81)	528'	North		Driving Under Influence	Overtaken	Non-Collision	South	Making Right Turn		
1309007	9/1/13	22:30	Elkhorn Rd & Campagna Way (mp3.91)	528'	North		Improper Turning	Overtaken	Non-Collision	North	Ran Off Road		
1311212	11/30/13	16:55	Elkhorn Rd & Campagna Way (mp3.91)	528'	North		Driving Under Influence	Overtaken	Non-Collision	South	Other Unsafe Turning		
1209082	9/11/12	8:00	Elkhorn Rd & Campagna Way (mp4.11)	1584'	North		Improper Turning	Hit Object	Fixed Object	North	Ran Off Road		
1010220	10/28/10	17:35	Elkhorn Rd & Castroville Blvd		0' In Int.		Traffic Signals and Signs	Broadside	Other Motor Vehicle	South	Slowing/Stopping	East	Proceeding Straight
1105035	5/5/11	15:05	Elkhorn Rd & Castroville Blvd		0' In Int.		Auto R/W Violation	Broadside	Other Motor Vehicle	East	Proceeding Straight	South	Proceeding Straight
1006007	6/2/10	15:29	Elkhorn Rd & Castroville Blvd (mp0.1)	528'	North		Auto R/W Violation	Broadside	Other Motor Vehicle	West	Entering Traffic	North	Proceeding Straight
1301006	1/3/13	1:45	Elkhorn Rd & Castroville Blvd (mp0.1)	528'	North		Other Than Driver	Hit Object	Animal	South	Proceeding Straight		
1002135	2/24/10	23:45	Elkhorn Rd & Easton Rd (mp6.58)	150'	South		Improper Turning	Hit Object	Fixed Object	South	Ran Off Road		
1111032	11/5/11	6:20	Elkhorn Rd & Easton Rd (mp6.61)	5'	West		Improper Turning	Hit Object	Fixed Object	West	Ran Off Road		
1106011	6/1/11	20:03	Elkhorn Rd & Garin Rd	150'	South		Improper Turning	Broadside	Other Motor Vehicle	North	Other Unsafe Turning	North	Proceeding Straight
1412083	12/14/14	18:05	Elkhorn Rd & Garin Rd		0' In Int.		Auto R/W Violation	Sideswipe	Other Motor Vehicle	West	Making Left Turn	South	Making Left Turn
1112100	12/15/11	18:00	Elkhorn Rd & Garin Rd (mp7.24)	528'	South		Other Than Driver	Hit Object	Other Object	East	Proceeding Straight		
1010140	10/19/10	7:40	Elkhorn Rd & Garin Rd (mp7.28)	300'	South		Unsafe Speed	Rear-End	Other Motor Vehicle	North	Proceeding Straight	North	Slowing/Stopping
1311019	11/3/13	15:55	Elkhorn Rd & Garin Rd (mp7.31)	150'	East		Improper Turning	Sideswipe	Parked Motor Vehicle	East	Other Unsafe Turning	East	Parked
1007052	7/6/10	18:10	Elkhorn Rd & Garin Rd (mp7.34)	0'	In Int.		Auto R/W Violation	Broadside	Other Motor Vehicle	East	Making Left Turn	West	Proceeding Straight
1307066	7/9/13	19:55	Elkhorn Rd & Garin Rd (mp7.34)	0'	In Int.		Auto R/W Violation	Head-On	Other Motor Vehicle	South	Making Left Turn	North	Proceeding Straight
1008036	8/5/10	17:35	Elkhorn Rd & Garin Rd (mp7.35)	12'	West		Unsafe Lane Change	Sideswipe	Other Motor Vehicle	East	Changing Lanes	East	Stopped In Road
1408206	8/27/14	7:44	Elkhorn Rd & Hall Rd	0'	In Int.		Auto R/W Violation	Broadside	Other Motor Vehicle	North	Making Left Turn	East	Proceeding Straight
1409203	9/14/14	0:50	Elkhorn Rd & Hall Rd	528'	West		Driving Under Influence	Hit Object	Fixed Object	East	Other Unsafe Turning		
1008143	8/17/10	9:55	Elkhorn Rd & Hall Rd (mp6.97)	102'	West		Improper Turning	Rear-End	Bicycle	South	Other Unsafe Turning	South	Proceeding Straight
1201134	1/27/12	8:00	Elkhorn Rd & Hall Rd (mp6.99)	0'	In Int.		Auto R/W Violation	Broadside	Other Motor Vehicle	North	Making Left Turn	South	Proceeding Straight
1407076	7/11/14	9:35	Elkhorn Rd & Hall Rd (mp6.99)	0'	In Int.		Auto R/W Violation	Broadside	Other Motor Vehicle	North	Making Left Turn	South	Proceeding Straight
1201030	1/9/12	2:00	Elkhorn Rd & Hall Rd (mp7.01)	80'	North		Improper Turning	Hit Object	Fixed Object	North	Other Unsafe Turning		

Report Number	Date	Time	Location	Dist.	Dir.	PCF	Type of Collision	Motor Vehicle Involved With	Severity of Collision	Dir. Of Travel 1	Movement Prec. Coll 1	Dir. Of Travel 2	Movement Prec. Coll. 2	
1107035	7/4/11	13:56	Elkhorn Rd & Hidden Valley Rd	528'	North		Driving Under Influence	Hit Object	Fixed Object	Other Visible Injury	South	Ran Off Road		
1011224	11/28/10	17:25	Elkhorn Rd & Hidden Valley Rd (mp4.19)	4224'	North		Improper Turning	Hit Object	Fixed Object	Complaint of Pain	North	Ran Off Road		
1002085	2/16/10	7:25	Elkhorn Rd & Hudson Landing Rd	200'	North		Unsafe Speed	Rear-End	Other Motor Vehicle	Property Damage Only	North	Proceeding Straight	North	Stopped In Road
1405035	5/5/14	22:40	Elkhorn Rd & Hudson Landing Rd	400'	East		Driving Under Influence	Other	Non-Collision	Property Damage Only	West	Ran Off Road		
1410194	10/26/14	16:03	Elkhorn Rd & Hudson Landing Rd	200'	South		Driving Under Influence	Head-On	Other Motor Vehicle	Complaint of Pain	South	Crossed Into Opposing Lane - Unplanned	North	Proceeding Straight
1206043	6/5/12	21:00	Elkhorn Rd & Hudson Landing Rd (mp7.45)	200'	South		Unsafe Speed	Rear-End	Other Motor Vehicle	Property Damage Only	South	Proceeding Straight	South	Slowing/Stopping
1006029	6/5/10	12:55	Elkhorn Rd & Hudson Landing Rd (mp7.48)	10'	East		Unsafe Speed	Rear-End	Other Motor Vehicle	Property Damage Only	West	Proceeding Straight	West	Slowing/Stopping
1110108	10/11/11	6:50	Elkhorn Rd & Hudson Landing Rd (mp7.48)	75'	South		Unsafe Speed	Rear-End	Other Motor Vehicle	Complaint of Pain	North	Proceeding Straight	North	Slowing/Stopping
1105193	1/19/12	8:30	Elkhorn Rd & Hudson Landing Rd (mp7.49)	0'	In Int.		Auto R/W Violation	Broadside	Other Motor Vehicle	Property Damage Only	North	Making Left Turn	East	Proceeding Straight
1211042	11/6/12	23:00	Elkhorn Rd & Hudson Landing Rd (mp7.53)	210'	East		Improper Turning	Hit Object	Fixed Object	Property Damage Only	North	Ran Off Road		
1104013	4/12/11	19:35	Elkhorn Rd & Kirby Rd (mp4.14)	2640'	South		Improper Turning	Hit Object	Fixed Object	Property Damage Only	South	Ran Off Road		
1108252	8/30/11	4:15	Elkhorn Rd & Kirby Rd (mp4.64)	0'	In Int.		Improper Turning	Hit Object	Fixed Object	Property Damage Only	South	Ran Off Road		
1002112	2/21/10		Elkhorn Rd & Kirby Rd (mp4.88)	1267'	West		Improper Turning	Hit Object	Fixed Object	Property Damage Only	East	Ran Off Road		
1008131	8/16/10	0:30	Elkhorn Rd & Oak Vale Rd (mp1.02)	150'	South		Unsafe Speed	Hit Object	Fixed Object	Other Visible Injury	South	Proceeding Straight		
1010245	10/31/10	0:20	Elkhorn Rd & Russo Rd (mp0.27)	0'	In Int.		Improper Turning	Hit Object	Fixed Object	Property Damage Only	South	Ran Off Road		
1112085	12/14/11	7:34	Elkhorn Rd & Salinas Rd (mp7.79)	30'	South		Unsafe Speed	Hit Object	Fixed Object	Property Damage Only	South	Ran Off Road		
1302064	2/12/13	12:35	Elkhorn Rd & Salinas Rd (mp7.95)	250'	South		Wrong Side of Road	Head-On	Other Motor Vehicle	Complaint of Pain	South	Making Left Turn	North	Proceeding Straight
1002031	2/5/10	21:10	Elkhorn Rd & Strawberry Rd	3695'	South		Improper Turning	Hit Object	Fixed Object	Property Damage Only	South	Ran Off Road		
1409155	9/20/14	17:35	Elkhorn Rd & Strawberry Rd	5280'	South		Improper Turning	Hit Object	Fixed Object	Property Damage Only	North	Ran Off Road		
1305207	5/31/13	7:50	Elkhorn Rd & Strawberry Rd (mp2.4)	4752'	South		Improper Turning	Hit Object	Fixed Object	Property Damage Only	North	Proceeding Straight		
1205074	5/11/12	11:35	Elkhorn Rd & Strawberry Rd (mp2.5)	4224'	South		Wrong Side of Road	Sideswipe	Other Motor Vehicle	Property Damage Only	North	Crossed Into Opposing Lane - Unplanned	South	Proceeding Straight
1401011	1/3/14	8:30	Elkhorn Rd & Strawberry Rd (mp2.5)	4224'	South		Improper Turning	Hit Object	Fixed Object	Property Damage Only	South	Ran Off Road		
1004101	4/13/10		Elkhorn Rd & Strawberry Rd (mp2.6)	3695'	South		Improper Turning	Hit Object	Fixed Object	Property Damage Only	South	Ran Off Road		
1308016	8/2/13	16:10	Elkhorn Rd & Strawberry Rd (mp2.6)	3695'	South		Unsafe Speed	Overtaken	Non-Collision	Severe Injury	South	Proceeding Straight		
1005179	5/27/10	15:46	Elkhorn Rd & Strawberry Rd (mp2.79)	3167'	South		Improper Turning	Hit Object	Fixed Object	Property Damage Only	North	Ran Off Road		
1004080	4/10/10	17:27	Elkhorn Rd & Strawberry Rd (mp2.8)	2640'	South		Driving Under Influence	Hit Object	Fixed Object	Property Damage Only	North	Ran Off Road		
1201049	1/12/12	7:40	Elkhorn Rd & Strawberry Rd (mp2.8)	2640'	South		Improper Turning	Hit Object	Fixed Object	Property Damage Only	North	Ran Off Road		
1001005	1/1/10	17:20	Elkhorn Rd & Strawberry Rd (mp2.95)	1847'	South		Improper Turning	Hit Object	Fixed Object	Property Damage Only	North	Ran Off Road		
1009021	9/4/10	8:40	Elkhorn Rd & Strawberry Rd (mp3.1)	1056'	South		Wrong Side of Road	Sideswipe	Other Motor Vehicle	Property Damage Only	North	Crossed Into Opposing Lane - Unplanned	South	Proceeding Straight
1008247	8/28/10	15:55	Elkhorn Rd & Strawberry Rd (mp3.28)	100'	South		Unsafe Speed	Overtaken	Non-Collision	Complaint of Pain	North	Proceeding Straight		
1205162	5/23/12	17:50	Elkhorn Rd & Strawberry Rd (mp3.6)	1584'	East		Wrong Side of Road	Head-On	Other Motor Vehicle	Property Damage Only	East	Crossed Into Opposing Lane - Unplanned	West	Proceeding Straight
1307175	7/21/13	15:22	Elkhorn Rd & Strawberry Rd (mp5.3)	10560'	North		Driving Under Influence	Hit Object	Fixed Object	Other Visible Injury	North	Ran Off Road		
1409087	9/12/14	19:40	Elkhorn Rd & Walker Valley Rd	1056'	North		Driving Under Influence	Overtaken	Non-Collision	Severe Injury	South	Ran Off Road		
1309215	9/25/13	18:15	Elkhorn Rd & Walker Valley Rd (mp1.58)	11'	North		Improper Turning	Overtaken	Non-Collision	Other Visible Injury	North	Ran Off Road		

Report Number	Date	Time	Location	Dist.	Dir.	PCF	Type of Collision	Motor Vehicle Involved With	Severity of Collision	Dir. Of Travel 1	Movement Prec. Coll 1	Dir. Of Travel 2	Movement Prec. Coll. 2
1105016	5/2/11	18:35	Elkhorn Rd & Walker Valley Rd (mp1.59)	50'	North	Improper Turning	Hit Object	Fixed Object	Property Damage Only	North	Ran Off Road		
1112063	12/11/11	10:33	Elkhorn Rd & Walker Valley Rd (mp1.68)	528'	North	Improper Turning	Sideswipe	Other Motor Vehicle	Property Damage Only	North	Proceeding Straight	South	Proceeding Straight
1305039	5/7/13	15:30	Elkhorn Rd & Walker Valley Rd (mp1.68)	528'	West	Unknown	Overtaken	Non-Collision	Other Visible Injury	South	Proceeding Straight		
1007097	7/5/10	18:20	Elkhorn Rd & Walker Valley Rd (mp2.18)	3167'	North	Driving Under Influence	Hit Object	Fixed Object	Complaint of Pain	South	Ran Off Road		
1406127	6/20/14	11:10	Elkhorn Rd & Walker Valley Rd (mp2.18)	3168'	North	Wrong Side of Road	Sideswipe	Other Motor Vehicle	Property Damage Only	South	Proceeding Straight	North	Proceeding Straight
1202051	2/11/12	0:10	Elkhorn Rd & Walker Valley Rd (mp2.28)	3695'	North	Improper Turning	Hit Object	Fixed Object	Property Damage Only	South	Ran Off Road		
1301074	1/15/13	11:10	Elkhorn Rd & Walker Valley Rd (mp2.38)	4224'	North	Wrong Side of Road	Head-On	Other Motor Vehicle	Property Damage Only	North	Crossed Into Opposing Lane - Unplanned	South	Proceeding Straight
1112118	12/19/11	21:59	Elkhorn Rd & Waugh Rd (mp6.01)	1056'	South	Driving Under Influence	Hit Object	Fixed Object	Property Damage Only	South	Ran Off Road		
1312141	12/20/13	16:45	Elkhorn Rd & Waugh Rd (mp6.22)	51'	North	Driving Under Influence	Hit Object	Fixed Object	Other Visible Injury	West	Ran Off Road		
1305141	5/22/13	14:00	Elkhorn Rd & Waugh Rd (mp6.4)	1000'	North	Improper Turning	Hit Object	Fixed Object	Property Damage Only	North	Ran Off Road		
1105198	5/29/11	13:11	Elkhorn Rd & Werner Rd	300'	South	Unsafe Speed	Rear-End	Other Motor Vehicle	Property Damage Only	North	Proceeding Straight	North	Stopped In Road
1405067	5/8/14	14:50	Elkhorn Rd & Werner Rd	156'	South	Auto R/W Violation	Broadside	Other Motor Vehicle	Complaint of Pain	West	Entering Traffic	North	Proceeding Straight
1407045	7/6/14	21:08	Elkhorn Rd & Werner Rd	150'	North	Improper Turning	Broadside	Other Motor Vehicle	Property Damage Only	West	Making U Turn	North	Proceeding Straight
1412027	12/5/14	16:40	Elkhorn Rd & Werner Rd	100'	East	Improper Turning	Hit Object	Fixed Object	Property Damage Only	West	Other Unsafe Turning		
1412081	12/13/14	20:55	Elkhorn Rd & Werner Rd	0'	In Int.	Auto R/W Violation	Head-On	Other Motor Vehicle	Property Damage Only	North	Making Left Turn	South	Proceeding Straight
1108109	8/13/11	23:35	Elkhorn Rd & Werner Rd (mp7.63)	528'	South	Driving Under Influence	Hit Object	Fixed Object	Other Visible Injury	North	Ran Off Road		
1103059	3/13/11	16:07	Elkhorn Rd & Werner Rd (mp7.69)	200'	South	Unsafe Speed	Rear-End	Other Motor Vehicle	Complaint of Pain	North	Proceeding Straight	North	Stopped In Road
1002087	2/17/10	5:00	Elkhorn Rd & Werner Rd (mp7.7)	150'	South	Hazardous Parking	Hit Object	Fixed Object	Property Damage Only	North	Parked		
1203125	3/24/12	15:17	Elkhorn Rd & Werner Rd (mp7.7)	100'	South	Auto R/W Violation	Broadside	Other Motor Vehicle	Complaint of Pain	North	Entering Traffic	North	Proceeding Straight
1309158	9/19/13	13:19	Elkhorn Rd & Werner Rd (mp7.7)	150'	South	Auto R/W Violation	Broadside	Other Motor Vehicle	Complaint of Pain	North	Making Left Turn	North	Stopped In Road
1202026	2/6/12	17:30	Elkhorn Rd & Werner Rd (mp7.71)	100'	South	Auto R/W Violation	Broadside	Other Motor Vehicle	Property Damage Only	East	Entering Traffic	South	Proceeding Straight
1303122	3/21/13	16:00	Elkhorn Rd & Werner Rd (mp7.71)	110'	West	Unsafe Speed	Rear-End	Other Motor Vehicle	Complaint of Pain	South	Proceeding Straight	South	Stopped In Road
1312100	12/16/13	8:40	Elkhorn Rd & Werner Rd (mp7.71)	118'	South	Auto R/W Violation	Broadside	Other Motor Vehicle	Complaint of Pain	East	Making Left Turn	North	Proceeding Straight
1003028	3/5/10	10:25	Elkhorn Rd & Werner Rd (mp7.72)	83'	South	Auto R/W Violation	Broadside	Other Motor Vehicle	Complaint of Pain	West	Making Left Turn	North	Proceeding Straight
1103127	3/22/11	22:30	Elkhorn Rd & Werner Rd (mp7.72)	10'	South	Driving Under Influence	Sideswipe	Other Motor Vehicle	Complaint of Pain	South	Crossed Into Opposing Lane - Unplanned	North	Stopped In Road
1112201	12/30/11	21:55	Elkhorn Rd & Werner Rd (mp7.72)	35'	South	Driving Under Influence	Sideswipe	Other Motor Vehicle	Property Damage Only	South	Making Right Turn	North	Slowing/Stopping
1208121	8/15/12	16:41	Elkhorn Rd & Werner Rd (mp7.72)	40'	South	Improper Passing	Broadside	Other Motor Vehicle	Property Damage Only	North	Proceeding Straight	South	Making Left Turn
1110109	10/11/11	7:20	Elkhorn Rd & Werner Rd (mp7.73)	0'	In Int.	Auto R/W Violation	Head-On	Other Motor Vehicle	Complaint of Pain	North	Making Left Turn	South	Proceeding Straight
1110171	10/18/11	8:00	Elkhorn Rd & Werner Rd (mp7.73)	0'	In Int.	Auto R/W Violation	Broadside	Other Motor Vehicle	Complaint of Pain	North	Making Left Turn	South	Proceeding Straight
1207121	7/17/12	21:22	Elkhorn Rd & Werner Rd (mp7.73)	0'	In Int.	Auto R/W Violation	Broadside	Bicycle	Severe Injury	East	Proceeding Straight	North	Proceeding Straight
1208014	8/2/12	17:15	Elkhorn Rd & Werner Rd (mp7.73)	0'	In Int.	Improper Turning	Sideswipe	Other Motor Vehicle	Complaint of Pain	North	Proceeding Straight	North	Making Left Turn
1210120	10/12/12	10:20	Elkhorn Rd & Werner Rd (mp7.73)	0'	In Int.	Improper Turning	Hit Object	Fixed Object	Property Damage Only	North	Making Left Turn	East	Proceeding Straight
1305112	5/19/13	10:45	Elkhorn Rd & Werner Rd (mp7.73)	0'	In Int.	Auto R/W Violation	Broadside	Bicycle	Other Visible Injury	North	Making Left Turn	South	Proceeding Straight
1308041	8/6/13	0:05	Elkhorn Rd & Werner Rd (mp7.73)	0'	In Int.	Driving Under Influence	Hit Object	Fixed Object	Property Damage Only	East	Ran Off Road		

Report Number	Date	Time	Location	Dist.	Dir.	PCF	Type of Collision	Motor Vehicle Involved With	Severity of Collision	Dir. Of Travel 1	Movement Prec. Coll 1	Dir. Of Travel 2	Movement Prec. Coll. 2
1112187	12/30/11	10:36	Elkhorn Rd & Werner Rd (mp7.74)	48'	North	Other Improper Driving	Hit Object	Fixed Object	Property Damage Only	North	Making Left Turn		
1402096	2/17/14	19:55	Elkhorn Rd & Werner Rd (mp7.76)	150'	North	Improper Turning	Broadside	Other Motor Vehicle	Complaint of Pain	West	Making U Turn	North	Proceeding Straight
1008023	8/4/10	7:27	Elkhorn Rd & Werner Rd (mp7.8)	350'	North	Improper Turning	Hit Object	Fixed Object	Complaint of Pain	South	Ran Off Road		
1312037	12/5/13	17:55	Elkhorn Rd & Werner Rd (mp7.93)	1056'	North	Pedestrian Violation	Vehicle - Pedestrian	Pedestrian	Severe Injury	East		North	Proceeding Straight

*Highlighted fields used for Countermeasure 2: Install no-passing line

Collision Total By Severity:

K = 0 Fatality
A = 4 Severe Injury
B = 12 Other Visible Injury
C = 24 Complaint of Pain
O = 60 Other (Property Damage Only)

Total = 100



Monterey County Resource Management Agency - Public Works

Collision Summary Report

Road: Espinosa Road
 Limits: US 101 to Hwy 183
 Segment Length: 4.98 miles
 Date Range: 1/1/2010 - 12/31/2014

Total Number of Collisions: 119

Report Number	Date	Time	Location	Dist.	Dir.	PCF	Type of Collision	Motor Vehicle Involved With	Severity of Collision	Dir. Of Travel 1	Movement Prec. Coll 1	Dir. Of Travel 2	Movement Prec. Coll. 2
1001156	1/27/10	15:50	Espinosa Rd & Rodgers Rd (mp2.23)	3695'	West	Unsafe Speed	Rear-End	Other Motor Vehicle	Property Damage Only	West	Proceeding Straight	West	Slowing/Stopping
1002078	2/15/10	14:32	Espinosa Rd & Hwy 101 (W) (mp4.91)	158'	West	Improper Passing	Sideswipe	Other Motor Vehicle	Property Damage Only	North	Backing	South	Passing Other Vehicle
1002145	2/26/10	9:35	Espinosa Rd & Hwy 101 (W) (mp4.83)	600'	West	Unsafe Starting or Backing	Hit Object	Fixed Object	Property Damage Only	East	Backing		
1005024	5/6/10	2:20	Espinosa Rd & Rodgers Rd (mp3.43)	2640'	East	Improper Turning	Hit Object	Other Object	Property Damage Only	East	Ran Off Road		
1007012	7/2/10	13:45	Espinosa Rd & Rodgers Rd (mp3.13)	0'	In Int.	Improper Turning	Hit Object	Fixed Object	Property Damage Only	East	Ran Off Road		
1007198	7/25/10	20:10	Espinosa Rd & Rodgers Rd (mp2.97)	212'	East	Driving Under Influence	Hit Object	Fixed Object	Property Damage Only	West			
1009034	9/6/10	12:28	Espinosa Rd & Rodgers Rd (mp2.63)	1583'	West	Improper Turning	Overtaken	Non-Collision	Complaint of Pain	West	Other Unsafe Turning		
1009159	9/21/10	7:05	Espinosa Rd & Rodgers Rd (mp3.73)	1'	West	Improper Turning	Hit Object	Fixed Object	Complaint of Pain	West	Ran Off Road		
1012036	12/10/10	9:40	Espinosa Rd & Hwy 101 (W) (mp3.94)	5280'	West	Improper Turning	Hit Object	Fixed Object	Property Damage Only	West	Ran Off Road		
1012112	12/21/10	19:37	Espinosa Rd & Hwy 101 (W) (mp4.74)	1056'	West	Improper Turning	Hit Object	Fixed Object	Property Damage Only	West	Ran Off Road		
1012122	12/24/10	17:14	Espinosa Rd & Hwy 183 (mp2)	10560'	East	Unsafe Speed	Hit Object	Fixed Object	Other Visible Injury	West			
1101035	1/9/11	11:20	Espinosa Rd & Hwy 101 (W) (mp4.89)	250'	West	Auto R/W Violation	Sideswipe	Other Motor Vehicle	Property Damage Only	West	Entering Traffic	West	Proceeding Straight
1101037	1/9/11	15:56	Espinosa Rd & Rodgers Rd (mp2.93)	0'	In Int.	Improper Turning	Hit Object	Fixed Object	Property Damage Only	West	Other Unsafe Turning		
1101108	1/25/11	15:25	Espinosa Rd & Hwy 101 (W) (mp3.24)	8975'	West	Wrong Side of Road	Sideswipe	Other Motor Vehicle	Property Damage Only	West	Crossed Into Opposing Lane - Unplanned	East	Proceeding Straight
1102011	2/2/11	12:55	Espinosa Rd & Hwy 101 (W) (mp4.34)	3167'	West	Unsafe Speed	Rear-End	Other Motor Vehicle	Property Damage Only	West	Proceeding Straight	West	Stopped In Road
1102006	2/2/11	15:55	Espinosa Rd & Rodgers Rd (mp2.23)	3695'	West	Unsafe Speed	Rear-End	Other Motor Vehicle	Complaint of Pain	West	Proceeding Straight	West	Stopped In Road
1102098	2/16/11	16:50	Espinosa Rd & Hwy 101 (W) (mp4.24)	3695'	West	Improper Turning	Hit Object	Fixed Object	Complaint of Pain	East	Ran Off Road		
1103010	3/3/11	19:20	Espinosa Rd & Hwy 183 (mp0.7)	3695'	East	Wrong Side of Road	Hit Object	Fixed Object	Property Damage Only	West	Crossed Into Opposing Lane - Unplanned	East	Proceeding Straight
1103017	3/5/11	5:42	Espinosa Rd & Rodgers Rd (mp2.73)	1056'	West	Driving Under Influence	Overtaken	Non-Collision	Property Damage Only	West	Ran Off Road	West	
1103074	3/16/11	10:45	Espinosa Rd & Rodgers Rd (mp1.73)	6335'	East	Unsafe Speed	Rear-End	Other Motor Vehicle	Property Damage Only	East	Proceeding Straight	East	Slowing/Stopping
1103082	3/17/11	6:40	Espinosa Rd & Foxwood Ln (mp3.19)	840'	East	Unsafe Speed	Rear-End	Other Motor Vehicle	Other Visible Injury	West	Proceeding Straight	West	Stopped In Road
1103086	3/18/11	6:55	Espinosa Rd & Hwy 101 (W) (mp4.14)	4224'	West	Auto R/W Violation	Broadside	Other Motor Vehicle	Property Damage Only	West	Making Left Turn	East	Proceeding Straight
1103101	3/19/11	7:05	Espinosa Rd & Rodgers Rd (mp2.73)	1056'	West	Unsafe Speed	Broadside	Other Motor Vehicle	Property Damage Only	West	Slowing/Stopping	South	Stopped In Road
1104002	4/1/11	1:40	Espinosa Rd & Hwy 101 (W) (mp4.64)	1583'	West	Improper Turning	Hit Object	Fixed Object	Other Visible Injury	East	Ran Off Road		
1104075	4/13/11	12:30	Espinosa Rd & Rodgers Rd (mp2.63)	1583'	West	Unsafe Speed	Rear-End	Other Motor Vehicle	Other Visible Injury	East	Proceeding Straight	East	Stopped In Road
1104095	4/16/11	20:30	Espinosa Rd & Rodgers Rd (mp2.91)	90'	West	Pedestrian Violation	Vehicle - Pedestrian	Pedestrian	Severe Injury	East	Proceeding Straight	South	
1104096	4/16/11	22:05	Espinosa Rd & Rodgers Rd (mp1.43)	7920'	West	Pedestrian Violation	Vehicle - Pedestrian	Pedestrian	Fatal	South		East	Proceeding Straight
1105122	5/18/11	7:00	Espinosa Rd & Hwy 101 (W)	4224'	West	Unsafe Speed	Rear-End	Other Motor Vehicle	Property Damage Only	West	Proceeding Straight	West	Stopped In Road
1105133	5/19/11	12:45	Espinosa Rd & Hwy 101 (W)	4752'	West	Unsafe Speed	Rear-End	Other Motor Vehicle	Property Damage Only	West	Proceeding Straight	West	Stopped In Road
1106046	6/7/11	6:30	Espinosa Rd & Rodgers Rd	40'	East	Improper Turning	Hit Object	Fixed Object	Complaint of Pain	West	Ran Off Road		

Report Number	Date	Time	Location	Dist.	Dir.	PCF	Type of Collision	Motor Vehicle Involved With	Severity of Collision	Dir. Of Travel 1	Movement Prec. Coll 1	Dir. Of Travel 2	Movement Prec. Coll. 2
1106196	6/26/11	20:50	Espinosa Rd & Hwy 183	1583'	East	Driving Under Influence	Hit Object	Fixed Object	Fatal	East	Passing Other Vehicle		
1107095	7/12/11	15:40	Espinosa Rd & Rodgers Rd	528'	West	Unsafe Speed	Rear-End	Other Motor Vehicle	Complaint of Pain	West	Proceeding Straight	West	Slowing/Stopping
1107141	7/18/11	17:10	Espinosa Rd & Hwy 101 (W) (mp4.79)	528'	West	Unsafe Speed	Rear-End	Other Motor Vehicle	Property Damage Only	East	Proceeding Straight	East	Slowing/Stopping
1108233	8/28/11	8:20	Espinosa Rd & Hwy 183 (mp0.4)	2112'	East	Unsafe Speed	Hit Object	Fixed Object	Fatal	West	Ran Off Road		
1110176	10/18/11	20:00	Espinosa Rd & Rodgers Rd (mp2.73)	1056'	West	Unsafe Speed	Broadside	Other Motor Vehicle	Complaint of Pain	West	Proceeding Straight	East	Making Left Turn
1110201	10/21/11	6:10	Espinosa Rd & Hwy 183 (mp0.02)	100'	East	Unsafe Speed	Hit Object	Fixed Object	Other Visible Injury	West	Ran Off Road		
1110210	10/22/11	12:55	Espinosa Rd & Hwy 101 (W) (mp4.74)	1056'	West	Auto R/W Violation	Rear-End	Other Motor Vehicle	Property Damage Only	West	Making U Turn	West	Proceeding Straight
1110235	10/28/11	6:45	Espinosa Rd & Rodgers Rd (mp3.73)	4224'	East	Unsafe Speed	Rear-End	Other Motor Vehicle	Property Damage Only	West	Proceeding Straight	West	Stopped In Road
1111092	11/12/11	5:24	Espinosa Rd & Rodgers Rd (mp3.03)	528'	East	Driving Under Influence	Hit Object	Fixed Object	Property Damage Only	West	Ran Off Road		
1111093	11/12/11	5:25	Espinosa Rd & Rodgers Rd (mp2.93)	0'	In Int.	Driving Under Influence	Broadside	Other Motor Vehicle	Property Damage Only	North	Making Left Turn	East	Proceeding Straight
1201006	1/2/12	19:09	Espinosa Rd & Rodgers Rd	1320'	West	Unsafe Speed	Rear-End	Other Motor Vehicle	Complaint of Pain	West	Proceeding Straight	West	Slowing/Stopping
1201006	1/2/12	19:09	Espinosa Rd & Rodgers Rd	1320'	West	Unsafe Speed	Rear-End	Other Motor Vehicle	Complaint of Pain	West	Proceeding Straight	West	Slowing/Stopping
1201032	1/3/12	13:40	Espinosa Rd & Hwy 101 (W) (mp4.91)	125'	West	Improper Turning	Sideswipe	Other Motor Vehicle	Property Damage Only	West	Making U Turn	West	Proceeding Straight
1201139	1/29/12	4:10	Espinosa Rd & Hwy 183	133'	East	Improper Turning	Hit Object	Fixed Object	Other Visible Injury	West	Ran Off Road		
1201139	1/29/12	4:10	Espinosa Rd & Hwy 183	133'	East	Improper Turning	Hit Object	Fixed Object	Other Visible Injury	West	Ran Off Road		
1201142	1/30/12	13:25	Espinosa Rd & Hwy 101 (W) (mp4.14)	4224'	West	Unsafe Speed	Rear-End	Other Motor Vehicle	Property Damage Only	West	Proceeding Straight	West	Slowing/Stopping
1202120	2/17/12	14:50	Espinosa Rd & Rodgers Rd	7391'	West	Unsafe Speed	Rear-End	Other Motor Vehicle	Property Damage Only	East	Proceeding Straight	East	Slowing/Stopping
1202120	2/17/12	14:50	Espinosa Rd & Rodgers Rd	7391'	West	Unsafe Speed	Rear-End	Other Motor Vehicle	Property Damage Only	East	Proceeding Straight	East	Slowing/Stopping
1202102	2/20/12	12:20	Espinosa Rd & Rodgers Rd	1584'	West	Unsafe Speed	Rear-End	Other Motor Vehicle	Other Visible Injury	West	Proceeding Straight	West	Slowing/Stopping
1202102	2/20/12	12:20	Espinosa Rd & Rodgers Rd	1584'	West	Unsafe Speed	Rear-End	Other Motor Vehicle	Other Visible Injury	West	Proceeding Straight	West	Slowing/Stopping
1202110	2/22/12	7:10	Espinosa Rd & Hwy 183	1584'	East	Improper Turning	Overtaken	Non-Collision	Property Damage Only	East	Ran Off Road		
1202110	2/22/12	7:10	Espinosa Rd & Hwy 183	1584'	East	Improper Turning	Overtaken	Non-Collision	Property Damage Only	East	Ran Off Road		
1205198	5/29/12	18:46	Espinosa Rd & Rodgers Rd	4752'	West	Other Than Driver	Hit Object	Fixed Object	Property Damage Only	West	Ran Off Road		
1205198	5/29/12	18:46	Espinosa Rd & Rodgers Rd	4752'	West	Other Than Driver	Hit Object	Fixed Object	Property Damage Only	West	Ran Off Road		
1205204	5/30/12	6:50	Rodgers Rd & Espinosa Rd	0'	In Int.	Auto R/W Violation	Broadside	Other Motor Vehicle	Severe Injury	North	Making Left Turn	East	Proceeding Straight
1206053	6/3/12	16:02	Espinosa Rd & Hwy 101 (E)	1320'	East	Unsafe Speed	Hit Object	Fixed Object	Property Damage Only	East	Proceeding Straight		
1206053	6/3/12	16:02	Espinosa Rd & Hwy 101 (W)	1320'	West	Unsafe Speed	Hit Object	Fixed Object	Property Damage Only	East	Proceeding Straight		
1207020	7/3/12	17:50	Espinosa Rd & Hwy 101 (W)	528'	West	Unsafe Speed	Rear-End	Other Motor Vehicle	Complaint of Pain	East	Proceeding Straight	East	Slowing/Stopping
1207020	7/3/12	17:50	Espinosa Rd & Hwy 101 (W)	528'	West	Unsafe Speed	Rear-End	Other Motor Vehicle	Complaint of Pain	East	Proceeding Straight	East	Slowing/Stopping
1207036	7/6/12	17:05	Espinosa Rd & Hwy 101 (W)	400'	West	Auto R/W Violation	Head-On	Other Motor Vehicle	Property Damage Only	East	Making Left Turn	West	Proceeding Straight
1207036	7/6/12	17:05	Espinosa Rd & Hwy 101 (E)	400'	West	Improper Turning	Head-On	Other Motor Vehicle	Property Damage Only	East	Making Left Turn	West	Proceeding Straight
1207194	7/8/12	15:00	Espinosa Rd & Hwy 183	60'	East	Unsafe Speed	Rear-End	Other Motor Vehicle	Property Damage Only	West	Proceeding Straight	West	Stopped In Road
1207194	7/8/12	15:00	Espinosa Rd & Hwy 183	60'	East	Unsafe Speed	Rear-End	Other Motor Vehicle	Property Damage Only	West	Proceeding Straight	West	Stopped In Road
1207067	7/10/12	23:30	Espinosa Rd & Hwy 183 (mp0.03)	126'	East	Improper Turning	Hit Object	Fixed Object	Property Damage Only	West	Other Unsafe Turning		
1207232	7/31/12		Espinosa Rd & Hwy 101 (W)	5280'	West	Improper Turning	Hit Object	Fixed Object	Property Damage Only	West	Ran Off Road		

Report Number	Date	Time	Location	Dist.	Dir.	PCF	Type of Collision	Motor Vehicle Involved With	Severity of Collision	Dir. Of Travel 1	Movement Prec. Coll 1	Dir. Of Travel 2	Movement Prec. Coll. 2
1207232	7/31/12		Espinosa Rd & Rodgers Rd	5280'	West	Improper Turning	Hit Object	Fixed Object	Property Damage Only	West	Ran Off Road		
1208203	8/23/12	13:55	Espinosa Rd & Rodgers Rd	1056'	West	Improper Turning	Sideswipe	Other Motor Vehicle	Property Damage Only	West	Passing Other Vehicle	West	Proceeding Straight
1208203	8/23/12	13:55	Espinosa Rd & Rodgers Rd	1056'	West	Improper Turning	Sideswipe	Other Motor Vehicle	Property Damage Only	West	Passing Other Vehicle	West	Proceeding Straight
1208211	8/23/12	17:44	Espinosa Rd & Foxwood Ln (mp3.01)	125'	West	Improper Turning	Hit Object	Fixed Object	Property Damage Only	East	Ran Off Road		
1210071	10/10/12	6:15	Espinosa Rd & Hwy 101 (E)	4224'	West	Auto R/W Violation	Broadside	Other Motor Vehicle	Property Damage Only	West	Making Left Turn	West	Proceeding Straight
1210071	10/10/12	6:15	Espinosa Rd & Hwy 101 (W)	4224'	West	Auto R/W Violation	Broadside	Other Motor Vehicle	Property Damage Only	West	Making Left Turn	West	Proceeding Straight
1211093	11/1/12	6:57	Espinosa Rd & Hwy 183	3695'	East	Improper Turning	Overtaken	Non-Collision	Property Damage Only	West	Ran Off Road		
1211093	11/1/12	6:57	Espinosa Rd & Hwy 183	3695'	East	Improper Turning	Overtaken	Non-Collision	Property Damage Only	West	Ran Off Road		
1211081	11/3/12	23:07	Espinosa Rd & Hwy 183 (mp0.4)	2112'	East	Driving Under Influence	Hit Object	Fixed Object	Other Visible Injury	East	Ran Off Road		
1211075	11/10/12	6:00	Espinosa Rd & Hwy 183	2640'	West	Unsafe Speed	Rear-End	Other Motor Vehicle	Complaint of Pain	West	Proceeding Straight	West	Slowing/Stopping
1211075	11/10/12	6:00	Espinosa Rd & Hwy 183	2640'	East	Unsafe Speed	Rear-End	Other Motor Vehicle	Complaint of Pain	West	Proceeding Straight	West	Slowing/Stopping
1211089	11/13/12	17:45	Espinosa Rd & Hwy 101 (E)	1056'	West	Unsafe Speed	Rear-End	Other Motor Vehicle	Property Damage Only	West	Proceeding Straight	West	Stopped In Road
1211089	11/13/12	17:45	Espinosa Rd & Hwy 101 (W)	1056'	West	Unsafe Speed	Rear-End	Other Motor Vehicle	Property Damage Only	West	Proceeding Straight	West	Stopped In Road
1211130	11/19/12	17:55	Espinosa Rd & Hwy 183	100'	East	Improper Turning	Head-On	Other Motor Vehicle	Property Damage Only	West	Proceeding Straight	East	Proceeding Straight
1211130	11/19/12	17:55	Espinosa Rd & Hwy 183	100'	East	Improper Turning	Head-On	Other Motor Vehicle	Property Damage Only	West	Proceeding Straight	East	Proceeding Straight
1212116	12/20/12	17:40	Espinosa Rd & Pinski Ln	1056'	West	Unsafe Speed	Hit Object	Fixed Object	Property Damage Only	East	Ran Off Road		
1212116	12/20/12	17:40	Espinosa Rd & Pinski Ln	1056'	West	Unsafe Speed	Hit Object	Fixed Object	Property Damage Only	East	Ran Off Road		
1212124	12/22/12	2:35	Espinosa Rd & Rodgers Rd (mp3.43)	26400'	East	Unsafe Speed	Rear-End	Other Motor Vehicle	Property Damage Only	West	Proceeding Straight	West	Stopped In Road
1301004	1/2/13	10:41	Espinosa Rd & Rodgers Rd (mp1.03)	10032'	West	Wrong Side of Road	Head-On	Other Motor Vehicle	Complaint of Pain	East	Crossed Into Opposing Lane - Unplanned	West	Proceeding Straight
1302081	2/16/13	16:15	Espinosa Rd & Rodgers Rd (mp2.68)	1320'	West	Unsafe Speed	Rear-End	Other Motor Vehicle	Complaint of Pain	East	Proceeding Straight	East	Slowing/Stopping
1303043	3/8/13	18:01	Espinosa Rd & Hwy 183 (mp2.6)	13728'	East	Improper Turning	Sideswipe	Other Motor Vehicle	Property Damage Only	West	Other Unsafe Turning	East	Proceeding Straight
1303044	3/8/13	18:10	Espinosa Rd & Rodgers Rd (mp2.53)	2112'	West	Unsafe Speed	Rear-End	Other Motor Vehicle	Property Damage Only	East	Proceeding Straight	East	Slowing/Stopping
1303103	3/17/13	22:25	Espinosa Rd & Hwy 183 (mp0.05)	250'	East	Improper Turning	Hit Object	Fixed Object	Property Damage Only	West	Ran Off Road		
1303116	3/21/13	9:40	Espinosa Rd & Hwy 183 (mp0.4)	2112'	East	Other Than Driver	Hit Object	Fixed Object	Property Damage Only	West	Ran Off Road		
1304180	4/30/13	15:50	Espinosa Rd & Hwy 183	16'	East	Unsafe Starting or Backing	Rear-End	Other Motor Vehicle	Complaint of Pain	West	Proceeding Straight	West	Stopped In Road
1306081	6/14/13	15:45	Espinosa Rd & Hwy 101 (mp4.84)	528'	West	Unsafe Speed	Rear-End	Other Motor Vehicle	Complaint of Pain	West	Proceeding Straight	West	Stopped In Road
1306126	6/20/13	14:20	Espinosa Rd & Rodgers Rd (mp2.53)	2112'	West	Improper Turning	Rear-End	Other Motor Vehicle	Complaint of Pain	West	Proceeding Straight	West	Making Right Turn
1306174	6/24/13	13:15	Espinosa Rd & Hwy 101 (mp4.44)	2640'	West	Improper Turning	Overtaken	Non-Collision	Other Visible Injury	West	Other Unsafe Turning		
1307210	7/25/13	17:55	Espinosa Rd & Main St (mp3.94)	5280'	West	Auto R/W Violation	Broadside	Other Motor Vehicle	Property Damage Only	North	Proceeding Straight	West	Proceeding Straight
1309055	9/6/13	23:24	Espinosa Rd & Hwy 183 (mp4.74)	1056'	East	Improper Turning	Overtaken	Non-Collision	Property Damage Only	East	Ran Off Road		
1309174	9/20/13	21:55	Espinosa Rd & Rodgers Rd (mp3.23)	1584'	East	Improper Turning	Hit Object	Fixed Object	Property Damage Only	West	Ran Off Road		
1310136	10/17/13	11:10	Espinosa Rd & Hwy 101 (mp4.44)	2640'	West	Other Equipment	Hit Object	Fixed Object	Property Damage Only	West	Proceeding Straight		
1310144	10/18/13	6:50	Espinosa Rd & Rodgers Rd (mp3.43)	2640'	East	Unsafe Speed	Rear-End	Other Motor Vehicle	Complaint of Pain	West	Proceeding Straight	West	Stopped In Road
1310158	10/19/13	20:40	Espinosa Rd & Hwy 183 (mp0.01)	38'	East	Unsafe Speed	Hit Object	Fixed Object	Property Damage Only	West	Slowing/Stopping		
1310172	10/21/13	18:00	Espinosa Rd & Rodgers Rd (mp2.93)	20'	East	Unsafe Speed	Rear-End	Other Motor Vehicle	Complaint of Pain	West	Proceeding Straight	West	Slowing/Stopping

Report Number	Date	Time	Location	Dist.	Dir.	PCF	Type of Collision	Motor Vehicle Involved With	Severity of Collision	Dir. Of Travel 1	Movement Prec. Coll 1	Dir. Of Travel 2	Movement Prec. Coll. 2
1311030	11/5/13	10:00	Espinosa Rd & Hwy 101 (mp4.44)	2640'	West	Unsafe Speed	Rear-End	Other Motor Vehicle	Property Damage Only	West	Proceeding Straight	West	Stopped In Road
1311047	11/8/13	6:40	Espinosa Rd & Rodgers Rd (mp2.94)	30'	East	Unsafe Speed	Rear-End	Other Motor Vehicle	Other Visible Injury	West	Proceeding Straight	West	Stopped In Road
1312133	12/23/13	13:00	Espinosa Rd & Hwy 183 (mp4.93)	40'	East	Unsafe Starting or Backing	Rear-End	Other Motor Vehicle	Property Damage Only	West	Proceeding Straight	West	Stopped In Road
1312161	12/27/13	14:40	Espinosa Rd & Hwy 101 (W) (mp3.64)	6864'	East	Improper Turning	Hit Object	Fixed Object	Property Damage Only	East	Ran Off Road		
1401015	1/4/14	7:30	Espinosa Rd & Hwy 101 (W) (mp4.88)	300'	West	Auto R/W Violation	Broadside	Other Motor Vehicle	Property Damage Only	South	Entering Traffic	West	Proceeding Straight
1401125	1/24/14	8:01	Espinosa Rd & Us-101 (mp4.14)	4224'	West	Improper Turning	Hit Object	Fixed Object	Complaint of Pain	West	Ran Off Road		
1402154	2/26/14	13:40	Espinosa Rd & Sr-183	5'	East	Unsafe Starting or Backing	Rear-End	Other Motor Vehicle	Property Damage Only	West	Proceeding Straight	West	Stopped In Road
1404006	4/1/14	14:05	Espinosa Rd & Sr-183 (mp0.8)	4224'	East	Improper Turning	Overtaken	Fixed Object	Property Damage Only	West	Ran Off Road		
1404014	4/1/14	23:00	Espinosa Rd & Rodgers Rd (mp2.53)	2112'	West	Unsafe Speed	Not Stated	Not Stated	Property Damage Only	West	Proceeding Straight		
1404147	4/25/14	5:50	Espinosa Rd & Us-101 (mp0.9)	4752'	West	Unsafe Speed	Rear-End	Other Motor Vehicle	Property Damage Only	East	Proceeding Straight	East	Slowing/Stopping
1405036	5/6/14	6:45	Espinosa Rd & Hwy 101 (E) (mp4.44)	2640'	West	Wrong Side of Road	Broadside	Other Motor Vehicle	Property Damage Only	West	Passing Other Vehicle	West	Making Left Turn
1406003	5/31/14	20:42	Espinosa Rd & Hwy 101 (E) (mp3.94)	5280'	West	Unsafe Speed	Rear-End	Other Motor Vehicle	Complaint of Pain	West	Proceeding Straight	West	Stopped In Road
1407053	7/1/14	11:43	Espinosa Rd & Rodgers Rd	1584'	East	Unsafe Speed	Rear-End	Other Motor Vehicle	Other Visible Injury	West	Proceeding Straight	West	Stopped In Road
1407226	7/30/14	17:38	Espinosa Rd & Christensen Rd	2112'	West	Improper Turning	Broadside	Motor Vehicle on Other Roadway	Complaint of Pain	East	Ran Off Road	East	Stopped In Road
1408062	8/10/14	12:20	Espinosa Rd & Hwy 183	10560'	East	Improper Turning	Overtaken	Non-Collision	Property Damage Only	East	Ran Off Road		
1408236	8/30/14	15:50	Espinosa Rd & Foxwood Ln	100'	West	Unsafe Speed	Rear-End	Other Motor Vehicle	Complaint of Pain	East	Proceeding Straight	East	Stopped In Road
1410063	10/9/14	6:20	Espinosa Rd & Hwy 183	5280'	East	Unsafe Speed	Rear-End	Other Motor Vehicle	Property Damage Only	East	Proceeding Straight	East	Stopped In Road
1411139	11/18/14	12:10	Espinosa Rd & Hwy 183	6864'	East	Auto R/W Violation	Broadside	Other Motor Vehicle	Other Visible Injury	East	Making Left Turn	East	Proceeding Straight
1412002	12/1/14	12:40	Espinosa Rd & Hwy 183	1584'	East	Improper Turning	Hit Object	Fixed Object	Complaint of Pain	East	Ran Off Road		

*Highlighted fields used for Countermeasure 2: Install no-passing line

Collision Total By Severity:

K = 3 Fatality
A = 2 Severe Injury
B = 14 Other Visible Injury
C = 25 Complaint of Pain
O = 75 Other (Property Damage Only)

Total = 119



Monterey County Resource Management Agency - Public Works

Collision Summary Report

Road: Hall Road

Limits: Elkhorn Road to San Miguel Canyon Road

Segment Length: 2.85 miles

Date Range: 1/1/2010 - 12/31/2014

Total Number of Collisions: 115

Report Number	Date	Time	Location	Dist.	Dir.	PCF	Type of Collision	Motor Vehicle Involved With	Severity of Collision	Dir. Of Travel 1	Movement Prec. Coll 1	Dir. Of Travel 2	Movement Prec. Coll. 2
1001011	1/3/10	13:45	Willow Rd & Hall Rd		0' In Int.		Unsafe Starting or Backing	Other Motor Vehicle	Property Damage Only	North	Backing	North	Stopped In Road
1001163	1/28/10	20:20	Hall Rd & Las Lomas Dr (mp0.63)		0' In Int.		Other Than Driver	Hit Object	Property Damage Only	East	Proceeding Straight		
1003090	3/18/10	6:15	Hall Rd & Las Lomas Dr (mp0.66)	120'	East		Unsafe Speed	Rear-End	Complaint of Pain	West	Proceeding Straight	West	Stopped In Road
1003121	3/24/10	15:25	Hall Rd & Pini Rd (mp1.61)		100' East		Improper Turning	Overtaken	Property Damage Only	East	Ran Off Road		
1004037	4/5/10	22:05	Hall Rd & Las Lomas Dr (mp0.54)		35' West		Unsafe Speed	Rear-End	Complaint of Pain	East	Proceeding Straight	East	Slowing/Stopping
1005061	5/12/10	12:05	Hall Rd & Las Lomas Dr (mp0.64)		31' East		Unsafe Speed	Rear-End	Complaint of Pain	West	Proceeding Straight	West	Stopped In Road
1005079	5/15/10	15:15	Hall Rd & Willow Rd (mp0.55)		0' In Int.		Auto R/W Violation	Broadside	Property Damage Only	North	Making Left Turn	East	Proceeding Straight
1006037	6/6/10	3:30	Hall Rd & Pini Rd		528' West		Other Improper Driving	Hit Object	Property Damage Only	East	Ran Off Road		
1006173	6/26/10	10:35	Hall Rd & Johnson Rd		528' West		Improper Turning	Hit Object	Property Damage Only	East	Other Unsafe Turning		
1006196	6/30/10	10:55	Hall Rd & Las Lomas Dr		100' East		Unsafe Speed	Rear-End	Complaint of Pain	West	Slowing/Stopping	West	Stopped In Road
1007053	7/7/10	0:01	Hall Rd & Sill Rd (mp1.18)		500' West		Unsafe Speed	Rear-End	Property Damage Only	East	Proceeding Straight	East	Proceeding Straight
1008239	8/27/10	12:20	Hall Rd & Sill Rd (mp1.26)		20' West		Unsafe Speed	Hit Object	Property Damage Only	East	Making Right Turn		
1008268	8/31/10	5:40	Hall Rd & San Miguel Canyon Rd (mp2.41)		2376' West		Unknown	Head-On	Complaint of Pain	West	Passing Other Vehicle	East	Making Right Turn
1009125	9/16/10	18:25	Hall Rd & San Miguel Canyon Rd (mp2.66)		1056' West		Unsafe Speed	Rear-End	Property Damage Only	West	Proceeding Straight	West	Slowing/Stopping
1010156	10/21/10	14:50	Hall Rd & Sill Rd (mp1.23)		200' West		Unsafe Speed	Rear-End	Other Visible Injury	East	Proceeding Straight	East	Slowing/Stopping
1010173	10/23/10	15:25	Hall Rd & Las Lomas Dr (mp0.62)		60' West		Auto R/W Violation	Broadside	Other Visible Injury	East	Entering Traffic	East	Proceeding Straight
1010172	10/23/10	15:20	Hall Rd & Las Lomas Dr (mp0.83)		1056' East		Unsafe Speed	Rear-End	Property Damage Only	West	Proceeding Straight	West	Slowing/Stopping
1010202	10/26/10	17:35	Hall Rd & Pini Rd (mp1.56)		150' West		Unsafe Speed	Rear-End	Property Damage Only	East	Proceeding Straight	East	Slowing/Stopping
1011016	11/2/10	18:30	Hall Rd & Johnson Rd (mp2.18)		0' In Int.		Auto R/W Violation	Broadside	Property Damage Only	North	Making Left Turn	East	Proceeding Straight
1011167	11/21/10	15:20	Hall Rd & Johnson Rd (mp2.08)		528' West		Improper Turning	Overtaken	Property Damage Only	West	Other		
1011168	11/21/10	15:25	Hall Rd & Johnson Rd (mp2.08)		528' West		Other Than Driver	Other	Property Damage Only	West	Proceeding Straight		
1011169	11/21/10	19:31	Hall Rd & San Miguel Canyon Rd (mp2.8)		300' West		Wrong Side of Road	Sideswipe	Property Damage Only	West	Traveling Wrong Way	East	Proceeding Straight
1011226	11/27/10	17:31	Hall Rd & Johnson Rd (mp2.28)		528' East		Auto R/W Violation	Broadside	Property Damage Only	North	Entering Traffic	West	Proceeding Straight
1012123	12/24/10	23:00	Hall Rd & Elkhorn Rd (mp0.5)		2640' East		Improper Turning	Hit Object	Property Damage Only	West	Ran Off Road		
1101048	1/1/11	17:33	Hall Rd & Las Lomas Dr (mp0.73)		528' East		Driving Under Influence	Rear-End	Property Damage Only	West	Slowing/Stopping	West	Stopped In Road
1101071	1/17/11	9:15	Hall Rd & Willow Rd (mp0.55)		0' In Int.		Auto R/W Violation	Sideswipe	Property Damage Only	North	Making Left Turn	East	Proceeding Straight
1103021	3/6/11	9:20	Hall Rd & Las Lomas Dr (mp0.62)		52' West		Auto R/W Violation	Rear-End	Property Damage Only	West	Making Right Turn	West	Proceeding Straight

Report Number	Date	Time	Location	Dist.	Dir.	PCF	Type of Collision	Motor Vehicle Involved With	Severity of Collision	Dir. Of Travel 1	Movement Prec. Coll 1	Dir. Of Travel 2	Movement Prec. Coll. 2
1104109	4/18/11	17:08	Hall Rd & Willow Rd (mp0.49)	300'	West	Improper Passing	Sideswipe	Other Motor Vehicle	Property Damage Only	East	Passing Other Vehicle	East	Proceeding Straight
1105092	5/14/11	17:35	Hall Rd & Las Lomas Dr (mp0.71)	400'	East	Auto R/W Violation	Rear-End	Other Motor Vehicle	Property Damage Only	West	Proceeding Straight	West	Making Left Turn
1105118	5/17/11	12:05	Hall Rd & Johnson Rd (mp2.18)	0'	In Int.	Auto R/W Violation	Broadside	Other Motor Vehicle	Property Damage Only	North	Making Left Turn	East	Proceeding Straight
1106071	6/4/11	19:50	Hall Rd & Elkhorn Rd (mp0.14)	750'	East	Wrong Side of Road	Sideswipe	Other Motor Vehicle	Other Visible Injury	West	Crossed Into Opposing Lane - Unplanned	East	Proceeding Straight
1106037	6/5/11	2:30	Hall Rd & Elkhorn Rd (mp0.1)	528'	East	Driving Under Influence	Hit Object	Fixed Object	Fatal	East	Ran Off Road		
1106081	6/11/11	19:45	Hall Rd & Sill Rd (mp1.27)	0'	In Int.	Improper Turning	Sideswipe	Other Motor Vehicle	Property Damage Only	East	Other Unsafe Turning	East	Proceeding Straight
1106090	6/12/11	3:39	Hall Rd & Johnson Rd (mp2.43)	1320'	East	Driving Under Influence	Sideswipe	Parked Motor Vehicle	Property Damage Only	East	Other Unsafe Turning	East	Parked
1106105	6/14/11	21:07	Hall Rd & Pini Rd	300'	East	Wrong Side of Road	Sideswipe	Other Motor Vehicle	Property Damage Only	West	Crossed Into Opposing Lane - Unplanned	East	Proceeding Straight
1106153	6/21/11	9:45	Hall Rd & Sill Rd	340'	East	Unsafe Speed	Rear-End	Other Motor Vehicle	Property Damage Only	West	Proceeding Straight	West	Slowing/Stopping
1106187	6/25/11	12:15	Hall Rd & Las Lomas Dr (mp0.67)	211'	East	Other Than Driver	Hit Object	Fixed Object	Other Visible Injury	East	Ran Off Road		
1107264	7/31/11	11:30	Hall Rd & San Miguel Canyon Rd	30'	West	Unsafe Speed	Rear-End	Other Motor Vehicle	Property Damage Only	East	Proceeding Straight	East	Slowing/Stopping
1108156	8/19/11	6:23	Hall Rd & Pini Rd (mp1.59)	0'	In Int.	Unsafe Speed	Rear-End	Other Motor Vehicle	Complaint of Pain	East	Proceeding Straight	East	Stopped In Road
1108227	8/27/11	17:48	Hall Rd & Johnson Rd (mp2.18)	0'	In Int.	Auto R/W Violation	Broadside	Other Motor Vehicle	Property Damage Only	East	Proceeding Straight	North	Making Left Turn
1109024	9/3/11	17:16	Hall Rd & Johnson Rd (mp2.08)	528'	West	Driving Under Influence	Head-On	Other Motor Vehicle	Other Visible Injury	West	Crossed Into Opposing Lane - Unplanned	West	Proceeding Straight
1109113	9/15/11	13:45	Hall Rd & Elkhorn Rd (mp0.2)	1056'	South	Unsafe Speed	Rear-End	Other Motor Vehicle	Property Damage Only	North	Proceeding Straight	North	Stopped In Road
1109198	9/25/11	13:00	Hall Rd & Willow Rd (mp0.45)	528'	North	Unsafe Speed	Rear-End	Other Motor Vehicle	Property Damage Only	North	Proceeding Straight	North	Slowing/Stopping
1110049	10/5/11	16:35	Hall Rd & Pini Rd (mp1.57)	75'	West	Unsafe Speed	Rear-End	Other Motor Vehicle	Property Damage Only	East	Proceeding Straight	East	Stopped In Road
1110243	10/30/11	19:24	Hall Rd & Johnson Rd (mp2.21)	150'	East	Auto R/W Violation	Broadside	Other Motor Vehicle	Complaint of Pain	East	Making Left Turn	West	Proceeding Straight
1111075	11/7/11	6:30	Hall Rd & Las Lomas Dr (mp0.62)	28'	West	Auto R/W Violation	Sideswipe	Other Motor Vehicle	Property Damage Only	East	Making U Turn	West	Making Right Turn
1111204	11/22/11	11:00	Hall Rd & Las Lomas Dr (mp0.61)	100'	West	Unsafe Speed	Rear-End	Other Motor Vehicle	Complaint of Pain	East	Proceeding Straight	East	Slowing/Stopping
1112023	12/3/11	18:20	Hall Rd & Las Lomas Dr (mp0.65)	100'	East	Unsafe Speed	Rear-End	Other Motor Vehicle	Property Damage Only	West	Proceeding Straight	West	Stopped In Road
1112025	12/4/11	15:35	Hall Rd & Pini Rd (mp1.59)	15'	West	Unsafe Speed	Rear-End	Other Motor Vehicle	Property Damage Only	East	Proceeding Straight	East	Stopped In Road
1112105	12/17/11	8:13	Hall Rd & Elkhorn Rd (mp0.11)	638'	East	Driving Under Influence	Head-On	Other Motor Vehicle	Fatal	West	Crossed Into Opposing Lane - Unplanned	East	Proceeding Straight
1112184	12/29/11	18:05	Hall Rd & San Miguel Canyon Rd (mp2.66)	1056'	West	Following Too Closely	Rear-End	Other Motor Vehicle	Property Damage Only	East	Proceeding Straight	East	Stopped In Road
1201023	1/7/12	17:50	Hall Rd & Las Lomas Dr (mp0.64)	60'	East	Unsafe Speed	Rear-End	Other Motor Vehicle	Property Damage Only	East	Proceeding Straight	East	Slowing/Stopping
1201057	1/12/12	17:40	Hall Rd & Pini Rd (mp1.51)	392'	West	Driving Under Influence	Broadside	Other Motor Vehicle	Other Visible Injury	West	Making Left Turn	East	Proceeding Straight
1201100	1/20/12	18:08	Hall Rd & Willow Rd (mp0.55)	0'	In Int.	Auto R/W Violation	Broadside	Other Motor Vehicle	Property Damage Only	West	Making Left Turn	East	Proceeding Straight
1202046	2/10/12	7:40	Hall Rd & Willow Rd (mp0.54)	50'	West	Unsafe Speed	Rear-End	Other Motor Vehicle	Property Damage Only	West	Slowing/Stopping	West	Stopped In Road
1202054	2/11/12	12:30	Hall Rd & Willow Rd (mp0.55)	0'	In Int.	Auto R/W Violation	Broadside	Other Motor Vehicle	Complaint of Pain	West	Making Left Turn	East	Proceeding Straight
1203054	3/13/12	9:35	Hall Rd & Pini Rd (mp1.58)	10'	West	Unsafe Speed	Rear-End	Other Motor Vehicle	Property Damage Only	East	Proceeding Straight	East	Stopped In Road
1203069	3/15/12	15:20	Hall Rd & Willow Rd (mp0.46)	500'	West	Improper Turning	Hit Object	Fixed Object	Property Damage Only	East	Other Unsafe Turning		
1203158	3/20/12	7:15	Hall Rd & Las Lomas Dr (mp0.63)	0'	In Int.	Other Than Driver	Broadside	Other Motor Vehicle	Property Damage Only	South	Making Left Turn	West	Proceeding Straight
1203147	3/26/12	14:40	Hall Rd & Elkhorn Rd (mp0.25)	1320'	East	Improper Turning	Broadside	Other Motor Vehicle	Property Damage Only	East	Making U Turn	East	Proceeding Straight

Report Number	Date	Time	Location	Dist.	Dir.	PCF	Type of Collision	Motor Vehicle Involved With	Severity of Collision	Dir. Of Travel 1	Movement Prec. Coll 1	Dir. Of Travel 2	Movement Prec. Coll. 2
1204008	4/2/12	6:45	Hall Rd & Elkhorn Rd (mp0.2)	1056'	East	Improper Turning	Hit Object	Fixed Object	Complaint of Pain	East	Ran Off Road		
1204008	4/2/12	6:45	Hall Rd & Elkhorn Rd (mp0.2)	1056'	East	Improper Turning	Hit Object	Fixed Object	Complaint of Pain	East	Ran Off Road		
1206134	6/18/12	9:40	Hall Rd & San Miguel Canyon Rd (mp2.56)	1584'	West	Improper Turning	Sideswipe	Other Motor Vehicle	Other Visible Injury	West	Other Unsafe Turning	East	Proceeding Straight
1207090	7/14/12	21:05	Hall Rd & Las Lomas Dr (mp0.63) Hall Rd & San Miguel Canyon Rd (mp2.56)	39'	West	Pedestrian Violation	Vehicle - Pedestrian	Pedestrian	Complaint of Pain	North		West	Making Right Turn
1209191	9/25/12	6:30	Hall Rd & San Miguel Canyon Rd (mp2.56)	1584'	East	Unsafe Speed	Rear-End	Other Motor Vehicle	Property Damage Only	East	Proceeding Straight	East	Stopped In Road
1210037	10/5/12	7:02	Hall Rd & Garin Rd (mp7.14)	1056'	East	Unsafe Speed	Rear-End	Other Motor Vehicle	Complaint of Pain	West	Proceeding Straight	West	Slowing/Stopping
1210127	10/17/12	14:15	Hall Rd & Willow Rd (mp0.55)	0'	In Int.	Auto R/W Violation	Head-On	Other Motor Vehicle	Other Visible Injury	West	Making Left Turn	East	Proceeding Straight
1210186	10/25/12	15:10	Hall Rd & Las Lomas Dr (mp0.38)	1320'	West	Unsafe Speed	Other	Non-Collision	Property Damage Only	West	Proceeding Straight	East	Proceeding Straight
1211131	11/19/12	21:00	Hall Rd & Las Lomas Dr (mp0.53)	528'	West	Auto R/W Violation	Broadside	Other Motor Vehicle	Property Damage Only	West	Entering Traffic	East	Proceeding Straight
1301059	1/14/13	18:48	Hall Rd & Las Lomas Dr (mp0.63)	11'	West	Unsafe Speed	Rear-End	Other Motor Vehicle	Complaint of Pain	East	Proceeding Straight	East	Proceeding Straight
1301073	1/14/13	7:15	Hall Rd & Willow Rd (mp0.51)	200'	West	Other Than Driver	Rear-End	Other Motor Vehicle	Property Damage Only	West	Proceeding Straight	West	Stopped In Road
1302069	2/14/13	14:18	Hall Rd & Willow Rd (mp0.46)	500'	West	Unsafe Speed	Rear-End	Other Motor Vehicle	Complaint of Pain	West	Proceeding Straight	West	Stopped In Road
1303047	3/9/13	11:45	Hall Rd & San Miguel Canyon Rd (mp2.86)	0'	In Int.	Traffic Signals and Signs	Head-On	Other Motor Vehicle	Severe Injury	East	Proceeding Straight	West	Making Left Turn
1303130	3/22/13	18:55	Hall Rd & Johnson Rd (mp2.28)	528'	East	Improper Turning	Sideswipe	Other Motor Vehicle	Property Damage Only	East	Proceeding Straight	West	Proceeding Straight
1305057	5/11/13	6:53	Hall Rd & Willow Rd (mp0.55)	0'	In Int.	Auto R/W Violation	Broadside	Other Motor Vehicle	Property Damage Only	North	Making Left Turn	East	Proceeding Straight
1306037	6/6/13	21:42	Hall Rd & Pini Rd (mp1.5)	500'	West	Driving Under Influence	Head-On	Other Motor Vehicle	Complaint of Pain	East	Crossed Into Opposing Lane - Unplanned	West	Proceeding Straight
1308018	8/2/13	22:22	Hall Rd & Las Lomas Dr (mp0.63)	10'	North	Auto R/W Violation	Rear-End	Other Motor Vehicle	Property Damage Only	North	Making Right Turn	North	Proceeding Straight
1308238	8/27/13	6:50	Hall Rd & Sill Rd (mp1.17)	528'	West	Improper Turning	Broadside	Other Motor Vehicle	Property Damage Only	West	Making U Turn	West	Stopped In Road
1309085	9/11/13	17:45	Hall Rd & Las Lomas Dr (mp0.69)	300'	East	Unsafe Speed	Rear-End	Other Motor Vehicle	Complaint of Pain	West	Proceeding Straight	West	Stopped In Road
1309100	9/13/13	17:35	Hall Rd & Sill Rd (mp1.24)	150'	West	Improper Turning	Rear-End	Fixed Object	Property Damage Only	West	Other Unsafe Turning	West	Stopped In Road
1309201	9/24/13	6:00	Hall Rd & Johnson Rd (mp2.38)	1056'	East	Improper Passing	Sideswipe	Other Motor Vehicle	Property Damage Only	East	Passing Other Vehicle	East	Stopped In Road
1310011	10/3/13	7:00	Hall Rd & Las Lomas Dr (mp0.43)	1056'	West	Unsafe Speed	Rear-End	Other Motor Vehicle	Complaint of Pain	West	Proceeding Straight	West	Slowing/Stopping
1310014	10/3/13	7:15	Hall Rd & Willow Rd (mp0.45)	528'	West	Unsafe Speed	Rear-End	Other Motor Vehicle	Property Damage Only	East	Proceeding Straight	East	Stopped In Road
1310073	10/9/13	19:50	Hall Rd & Willow Rd (mp0.45)	528'	West	Unsafe Speed	Rear-End	Other Motor Vehicle	Property Damage Only	West	Proceeding Straight	West	Stopped In Road
1310193	10/23/13	13:55	Hall Rd & Pini Rd (mp1.58)	37'	West	Unsafe Speed	Rear-End	Other Motor Vehicle	Property Damage Only	East	Proceeding Straight	East	Stopped In Road
1310236	10/28/13		Hall Rd & Sill Rd (mp1.17)	528'	West	Improper Turning	Hit Object	Fixed Object	Property Damage Only	East	Ran Off Road		
1311006	11/1/13	17:30	Hall Rd & Las Lomas Dr (mp0.67)	200'	East	Unsafe Speed	Rear-End	Other Motor Vehicle	Complaint of Pain	West	Proceeding Straight	West	Stopped In Road
1311039	11/6/13	12:50	Hall Rd & Johnson Rd (mp2.38)	1056'	East	Improper Turning	Sideswipe	Parked Motor Vehicle	Property Damage Only	West	Making Right Turn	East	Parked
1311078	11/9/13	17:35	Hall Rd & Las Lomas Dr (mp0.33)	1584'	West	Driving Under Influence	Rear-End	Other Motor Vehicle	Property Damage Only	West	Proceeding Straight	West	Stopped In Road
1311099	11/15/13	7:35	Hall Rd & Las Lomas Dr (mp0.64)	55'	East	Improper Turning	Sideswipe	Parked Motor Vehicle	Property Damage Only	East	Other Unsafe Turning	East	Proceeding Straight
1311210	11/30/13	14:35	Hall Rd & Sill Rd (mp1.47)	1056'	East	Unsafe Speed	Rear-End	Other Motor Vehicle	Property Damage Only	West	Proceeding Straight	West	Stopped In Road
1312013	12/2/13	19:25	Hall Rd & Pini Rd (mp1.69)	528'	East	Driving Under Influence	Hit Object	Fixed Object	Property Damage Only	East	Ran Off Road		

Report Number	Date	Time	Location	Dist.	Dir.	PCF	Type of Collision	Motor Vehicle Involved With	Severity of Collision	Dir. Of Travel 1	Movement Prec. Coll 1	Dir. Of Travel 2	Movement Prec. Coll. 2
1312052	12/6/13	17:00	Hall Rd & Elkhorn Rd (mp0.02)	100'	South	Wrong Side of Road	Sideswipe	Other Motor Vehicle	Property Damage Only	North	Crossed Into Opposing Lane - Unplanned	South	Proceeding Straight
1312110	12/18/13	16:15	Hall Rd & Elkhorn Rd (mp0.49)	45'	East	Unsafe Speed	Rear-End	Non-Collision	Property Damage Only	East	Proceeding Straight	East	Slowing/Stopping
1401104	1/16/14	17:18	Hall Rd & Willow Rd (mp0.49)	300'	West	Unsafe Speed	Rear-End	Other Motor Vehicle	Complaint of Pain	East	Proceeding Straight	East	Proceeding Straight
1402110	2/20/14	7:45	Hall Rd & Willow Rd (mp0.48)	350'	West	Auto R/W Violation	Broadside	Other Motor Vehicle	Property Damage Only	West	Entering Traffic	West	Proceeding Straight
1403056	3/11/14	22:31	Hall Rd & Pini Rd (mp1.71)	650'	East	Unsafe Speed	Hit Object	Fixed Object	Property Damage Only	West	Proceeding Straight		
1404096	4/14/14	12:15	Hall Rd & Las Lomas Dr (mp0.68)	250'	East	Unsafe Speed	Rear-End	Other Motor Vehicle	Complaint of Pain	West	Proceeding Straight	West	Stopped In Road
1404129	4/20/14	20:40	Hall Rd & Las Lomas Dr (mp0.62)	15'	West	Driving Under Influence	Rear-End	Other Motor Vehicle	Property Damage Only	East	Proceeding Straight	East	Stopped In Road
1405059	5/10/14	15:55	Hall Rd & Johnson Rd	1000'	East	Unsafe Speed	Rear-End	Other Motor Vehicle	Complaint of Pain	East	Proceeding Straight	East	Stopped In Road
1405056	5/10/14	9:30	Hall Rd & Willow Rd	528'	West	Wrong Side of Road	Head-On	Other Motor Vehicle	Complaint of Pain	East	Crossed Into Opposing Lane - Unplanned	West	Proceeding Straight
1405132	5/22/14	18:55	Hall Rd & Las Lomas Dr (mp0.63)	0'	In Int.	Driving Under Influence	Broadside	Other Motor Vehicle	Property Damage Only	South	Making Right Turn	East	Making Left Turn
1405175	5/29/14	20:55	Hall Rd & Las Lomas Dr (mp0.23)	2112'	West	Unknown	Sideswipe	Other Motor Vehicle	Property Damage Only	West	Passing Other Vehicle	West	Proceeding Straight
1406068	6/13/14	23:05	Hall Rd & Las Lomas Dr (mp0.61)	150'	East	Driving Under Influence	Rear-End	Parked Motor Vehicle	Other Visible Injury	East	Ran Off Road	East	Parked
1406067	6/13/14	15:25	Hall Rd & Las Lomas Dr (mp0.73)	528'	East	Unsafe Speed	Rear-End	Other Motor Vehicle	Complaint of Pain	West	Proceeding Straight	West	Stopped In Road
1407100	7/14/14	20:59	Hall Rd & Las Lomas Dr (mp0.63)	0'	In Int.	Traffic Signals and Signs	Sideswipe	Other Motor Vehicle	Complaint of Pain	East	Proceeding Straight	South	Making Left Turn
1407139	7/18/14	17:44	Hall Rd & Las Lomas Dr	1636'	East	Unsafe Speed	Rear-End	Other Motor Vehicle	Complaint of Pain	West	Proceeding Straight	West	Slowing/Stopping
1408106	8/15/14	5:50	Willow Rd & Hall Rd	0'	In Int.	Auto R/W Violation	Broadside	Other Motor Vehicle	Complaint of Pain	North	Making Left Turn	East	Proceeding Straight
1408218	8/27/14	7:54	Hall Rd & Berry Rd	1056'	West	Unsafe Speed	Rear-End	Other Motor Vehicle	Property Damage Only	West	Proceeding Straight	West	Proceeding Straight
1409026	9/5/14	19:11	Hall Rd & Sill Rd	60'	West	Unsafe Speed	Rear-End	Other Motor Vehicle	Property Damage Only	East	Proceeding Straight	East	Stopped In Road
1409057	9/9/14	6:55	Hall Rd & San Miguel Canyon Rd	528'	West	Unsafe Speed	Rear-End	Other Motor Vehicle	Property Damage Only	West	Proceeding Straight	West	Stopped In Road
1410119	10/17/14	6:30	Hall Rd & Johnson Rd	0'	In Int.	Auto R/W Violation	Sideswipe	Other Motor Vehicle	Property Damage Only	North	Making Left Turn	West	Proceeding Straight
1410134	10/18/14	16:37	Hall Rd & Pini Rd	0'	In Int.	Unsafe Speed	Rear-End	Motor Vehicle on Other Roadway	Property Damage Only	South	Proceeding Straight	South	Stopped In Road
1412039	12/8/14	1:10	Hall Rd & Las Lomas Dr	300'	West	Improper Turning	Hit Object	Fixed Object	Property Damage Only	East	Ran Off Road		
1412127	12/21/14	16:40	Hall Rd & Las Lomas Dr	250'	East	Unsafe Speed	Rear-End	Other Motor Vehicle	Property Damage Only	West	Proceeding Straight	West	Stopped In Road

*Highlighted fields used for Countermeasure 2: Install no-passing line

Collision Total By Severity:

- K = 2 Fatality
- A = 1 Severe Injury
- B = 9 Other Visible Injury
- C = 27 Complaint of Pain
- O = 76 Other (Property Damage Only)

Total = 115



Monterey County Resource Management Agency - Public Works

Collision Summary Report

Road: Las Lomas Drive
 Limits: Salinas Hall Road to North End
 Segment Length: 1.60 miles
 Date Range: 1/1/2010 - 12/31/2014

Total Number of Collisions: 28

Report Number	Date	Time	Location	Dist.	Dir.	PCF	Type of Collision	Motor Vehicle Involved With	Severity of Collision	Dir. Of Travel 1	Movement Prec. Coll 1	Dir. Of Travel 2	Movement Prec. Coll. 2
1001178	1/31/10	11:50	Las Lomas Dr & Clausen Rd	1056'	North		Improper Turning	Parked Motor Vehicle	Severe Injury	South	Ran Off Road	South	Parked
1005112	5/19/10	17:30	Las Lomas Dr & Thomas Rd (mp0.23)	0'	In Int.		Auto R/W Violation	Other Motor Vehicle	Property Damage Only	West	Making Left Turn	North	Proceeding Straight
1005125	5/21/10	21:48	Las Lomas Dr & Hall Rd (mp0.2)	1056'	North		Wrong Side of Road	Other Motor Vehicle	Property Damage Only	South	Crossed Into Opposing Lane - Unplanned	North	Proceeding Straight
1006063	6/9/10	21:30	Las Lomas Dr & Boling Rd (mp0.85)	528'	South		Wrong Side of Road	Other Motor Vehicle	Property Damage Only	South	Crossed Into Opposing Lane - Unplanned	North	Proceeding Straight
1007051	7/6/10	17:40	Las Lomas Dr & Overpass Rd (mp0.7)	528'	North		Auto R/W Violation	Other Motor Vehicle	Property Damage Only	West	Backing	North	Making Right Turn
1007061	7/8/10	6:20	Las Lomas Dr & Boling Rd (mp0.95)	0'	In Int.		Unsafe Starting or Backing	Fixed Object	Property Damage Only	South	Backing		
1008156	8/19/10	3:45	Las Lomas Dr & Clausen Rd	90'	South		Other Than Driver	Animal	Property Damage Only	South	Proceeding Straight		
1011138	11/17/10	16:10	Las Lomas Dr & Hall Rd (mp0.01)	15'	North		Unsafe Speed	Other Motor Vehicle	Property Damage Only	South	Proceeding Straight	South	Stopped In Road
1101001	1/1/11	0:01	Las Lomas Dr & Thomas Rd (mp0.23)	0'	In Int.		Traffic Signals and Signs	Other Motor Vehicle	Property Damage Only	West	Proceeding Straight	North	Proceeding Straight
1105150	5/21/11	22:30	Las Lomas Dr & Clausen Rd	1056'	West		Improper Turning	Parked Motor Vehicle	Property Damage Only	West	Ran Off Road	West	Parked
1109121	9/15/11	20:25	Las Lomas Dr & Thomas Rd (mp0.17)	300'	South		Driving Under Influence	Hit Object	Complaint of Pain	North	Ran Off Road		
1112079	12/13/11	0:06	Las Lomas Dr & Overpass Rd (mp0.56)	200'	South		Improper Turning	Fixed Object	Property Damage Only	North	Ran Off Road		
1112188	12/30/11	12:43	Las Lomas Dr & Thomas Rd (mp0.03)	150'	South		Unsafe Speed	Other Motor Vehicle	Property Damage Only	North	Stopped In Road	North	Proceeding Straight
1203148	3/26/12	15:15	Las Lomas Dr & Clausen Rd (mp0.8)	180'	North		Unsafe Speed	Other Motor Vehicle	Property Damage Only	North	Stopped In Road	North	Slowing/Stopping
1206198	6/26/12	18:45	Las Lomas Dr & Hall Rd (mp1)	5280'	North		Improper Turning	Other Motor Vehicle	Property Damage Only	North	Other Unsafe Turning	South	Proceeding Straight
1210222	10/25/12	22:20	Las Lomas Dr & Overpass Rd (mp0.58)	100'	South		Driving Under Influence	Other Motor Vehicle	Property Damage Only	North	Crossed Into Opposing Lane - Unplanned	South	Proceeding Straight
1211088	11/13/12	15:50	Las Lomas Dr & Hall Rd	0'	In Int.		Wrong Side of Road	Bicycle	Complaint of Pain	South	Making Right Turn	North	Traveling Wrong Way
1212050	12/8/12	17:14	Las Lomas Dr & Hall Rd	6'	North		Unsafe Starting or Backing	Other Motor Vehicle	Property Damage Only	South	Proceeding Straight	South	Stopped In Road
1303093	3/17/13	0:01	Las Lomas Dr & Hall Rd (mp0.04)	212'	North		Improper Passing	Other Motor Vehicle	Property Damage Only	North	Passing Other Vehicle	North	Proceeding Straight
1310084	10/10/13	17:38	Las Lomas Dr & Clausen Rd (mp0.7)	300'	South		Improper Passing	Other Motor Vehicle	Property Damage Only	North	Passing Other Vehicle	North	Making Left Turn
1311051	11/8/13	12:15	Las Lomas Dr & Hall Rd (mp0.01)	25'	North		Unsafe Starting or Backing	Other Motor Vehicle	Property Damage Only	South	Proceeding Straight	South	Stopped In Road
1403183	3/31/14	19:56	Las Lomas Dr & Thomas Rd	160'	South		Pedestrian Violation	Pedestrian	Fatal	North	Other	North	Proceeding Straight
1404040	4/5/14	18:05	Las Lomas Dr & Sill Rd	1056'	North		Pedestrian Violation	Pedestrian	Severe Injury	West	Proceeding Straight	South	Proceeding Straight
1407096	7/13/14	19:45	Las Lomas Dr & Clausen Rd	138'	North		Unsafe Speed	Other Motor Vehicle	Property Damage Only	North	Proceeding Straight	North	Slowing/Stopping
1408003	8/1/14	18:35	Las Lomas Dr & Hall Rd	35'	North		Unsafe Starting or Backing	Other Motor Vehicle	Property Damage Only	South	Proceeding Straight	South	Proceeding Straight
1408191	8/24/14	10:10	Las Lomas Dr & Hall Rd	20'	North		Driving Under Influence	Other Motor Vehicle	Complaint of Pain	North	Making Right Turn	South	Stopped In Road
1409159	9/22/14	1:50	Las Lomas Dr & Hall Rd	2112'	North		Driving Under Influence	Fixed Object	Property Damage Only	North	Ran Off Road	West	Parked
1412150	12/26/14	16:56	Las Lomas Dr & Clausen Rd	40'	South		Improper Turning	Fixed Object	Property Damage Only	South	Ran Off Road		

Report Number	Date	Time	Location	Dist.	Dir.	PCF	Type of Collision	Motor Vehicle Involved With	Severity of Collision	Dir. Of Travel 1	Movement Prec. Coll 1	Dir. Of Travel 2	Movement Prec. Coll. 2
---------------	------	------	----------	-------	------	-----	-------------------	-----------------------------	-----------------------	------------------	-----------------------	------------------	------------------------

*Highlighted fields used for Countermeasure 2: Install no-passing line

Collision Total By Severity:

K = 1 Fatality
 A = 2 Severe Injury
 B = 0 Other Visible Injury
 C = 3 Complaint of Pain
 O = 22 Other (Property Damage Only)

Total = 28



Monterey County Resource Management Agency - Public Works

Collision Summary Report

Road: Laureles Grade
 Limits: Carmel Valley Road to Hwy 68
 Segment Length: 6.00 miles
 Date Range: 1/1/2010 - 12/31/2014

Total Number of Collisions: 81

Report Number	Date	Time	Location	Dist.	Dir.	PCF	Type of Collision	Motor Vehicle Involved With	Severity of Collision	Dir. Of Travel 1	Movement Prec. Coll 1	Dir. Of Travel 2	Movement Prec. Coll. 2
1001104	1/20/10	18:40	Laureles Grade & Oak Glen Dr (mp0.73)	1056'	North	Unsafe Speed	Hit Object	Fixed Object	Property Damage Only	North	Ran Off Road		
1001181	1/31/10	15:35	Laureles Grade & Rinconada Dr (mp2.69)	2640'	South	Unsafe Speed	Hit Object	Fixed Object	Other Visible Injury	North	Proceeding Straight		
1002017	2/4/10	8:45	Laureles Grade & Hidden Hills Rd (mp3.69)	246'	South	Improper Turning	Hit Object	Fixed Object	Property Damage Only	North	Ran Off Road		
1004023	4/4/10	19:17	Laureles Grade & Carmel Valley Rd (mp0.8)	4224'	North	Unsafe Speed	Rear-End	Other Motor Vehicle	Property Damage Only	North	Proceeding Straight	South	Proceeding Straight
1004042	4/6/10	14:05	Laureles Grade & Carmel Valley Rd	0'	In Int.	Unsafe Speed	Rear-End	Other Motor Vehicle	Property Damage Only	South	Stopped In Road	South	Proceeding Straight
1005053	5/10/10	15:05	Laureles Grade & Miramonte Rd (mp1.08)	2640'	North	Unsafe Speed	Hit Object	Fixed Object	Property Damage Only	North	Proceeding Straight		
1007091	7/13/10	13:15	Laureles Grade & Miramonte Rd (mp1.98)	7391'	North	Improper Turning	Overtaken	Non-Collision	Property Damage Only	North	Ran Off Road		
1008098	8/12/10	18:20	Laureles Grade & Carmel Valley Rd (mp0.01)	44'	North	Unsafe Speed	Rear-End	Other Motor Vehicle	Property Damage Only	South	Proceeding Straight	South	Stopped In Road
1009118	9/15/10	15:55	Laureles Grade & Robley Rd (mp4.58)	3167'	South	Other	Other	Other Object	Property Damage Only	North	Proceeding Straight	South	Proceeding Straight
1010005	10/1/10	23:59	Laureles Grade & Robley Rd (mp4.88)	1583'	South	Improper Turning	Hit Object	Fixed Object	Property Damage Only	North	Ran Off Road		
1010176	10/23/10	17:30	Laureles Grade & Miramonte Rd (mp1.18)	3167'	North	Unsafe Speed	Hit Object	Fixed Object	Property Damage Only	South	Ran Off Road		
1011179	11/22/10	2:00	Laureles Grade & Robley Rd (mp5.22)	170'	North	Unsafe Speed	Hit Object	Fixed Object	Property Damage Only	South	Proceeding Straight		
1011181	11/23/10	10:15	Laureles Grade & Miramonte Rd (mp0.98)	2112'	North	Unsafe Speed	Overtaken	Non-Collision	Property Damage Only	North	Ran Off Road		
1011233	11/27/10	16:05	Laureles Grade & Robley Rd (mp5.26)	400'	North	Improper Turning	Hit Object	Fixed Object	Property Damage Only	North	Other Unsafe Turning		
1101076	1/18/11	11:58	Laureles Grade & Carmel Valley Rd (mp0.01)	56'	North	Driving Under Influence	Hit Object	Fixed Object	Property Damage Only	East	Other Unsafe Turning		
1101095	1/22/11	21:35	Laureles Grade & Rinconada Dr (mp3.2)	50'	North	Improper Turning	Overtaken	Non-Collision	Complaint of Pain	North	Ran Off Road		
1101123	1/28/11	14:20	Laureles Grade & Carmel Valley Rd (mp0.01)	7'	North	Unsafe Starting or Backing	Rear-End	Other Motor Vehicle	Property Damage Only	South	Proceeding Straight	South	Stopped In Road
1102121	2/18/11	11:00	Laureles Grade & Jeanette Rd (mp2.45)	5280'	South	Improper Turning	Hit Object	Fixed Object	Property Damage Only	South	Other Unsafe Turning		
1105010	5/1/11	19:15	Laureles Grade & Carmel Valley Rd (mp9.5)	10560'	North	Improper Turning	Overtaken	Non-Collision	Property Damage Only	North	Ran Off Road		
1105146	5/20/11	19:35	Laureles Grade & Rinconada Dr (mp2.69)	2640'	South	Unsafe Speed	Overtaken	Non-Collision	Other Visible Injury	North	Proceeding Straight		
1106165	6/22/11	5:50	Laureles Grade & Rinconada Dr	2640'	South	Wrong Side of Road	Head-On	Other Motor Vehicle	Property Damage Only	North	Crossed Into Opposing Lane - Unplanned	North	Proceeding Straight
1107100	7/31/11	7:10	Laureles Grade & Rinconada Dr	5808'	South	Improper Turning	Hit Object	Fixed Object	Property Damage Only	South	Other Unsafe Turning		
1108024	8/3/11	23:15	Laureles Grade & Southview Ln (mp1.21)	1056'	South	Unsafe Speed	Hit Object	Fixed Object	Severe Injury	North	Ran Off Road		
1108163	8/19/11	14:38	Laureles Grade & Carmel Valley Rd	0'	In Int.	Auto R/W Violation	Broadside	Other Motor Vehicle	Severe Injury	South	Making Left Turn	East	Proceeding Straight
1109023	9/2/11	16:00	Laureles Grade & La Rancheria (N) (mp0.53)	0'	In Int.	Auto R/W Violation	Broadside	Other Motor Vehicle	Other Visible Injury	West	Making Left Turn	North	Proceeding Straight
1109048	9/7/11	20:00	Laureles Grade & Southview Ln (mp2.21)	4224'	North	Wrong Side of Road	Sideswipe	Other Motor Vehicle	Property Damage Only	South	Passing Other Vehicle	South	Proceeding Straight
1109080	9/10/11	7:48	Laureles Grade & Oak Glen Dr (mp4.18)	450'	North	Improper Turning	Hit Object	Fixed Object	Property Damage Only	North	Other Unsafe Turning		
1110150	10/14/11	13:55	Laureles Grade & Robley Rd (mp4.78)	2112'	South	Unsafe Speed	Overtaken	Non-Collision	Severe Injury	North	Ran Off Road		

Report Number	Date	Time	Location	Dist.	Dir.	PCF	Type of Collision	Motor Vehicle Involved With	Severity of Collision	Dir. Of Travel 1	Movement Prec. Coll 1	Dir. Of Travel 2	Movement Prec. Coll. 2
1111048	11/7/11	8:55	Laureles Grade & Miramonte Rd (mp0.58)		0' In Int.	Unsafe Speed	Rear-End	Other Motor Vehicle	Property Damage Only	North	Proceeding Straight	North	Slowing/Stopping
1111104	11/11/11	13:10	Laureles Grade & Baronet Rd (mp4.83)		500' South	Unsafe Speed	Hit Object	Fixed Object	Property Damage Only	South	Ran Off Road		
1111167	11/22/11	16:15	Laureles Grade & Carmel Valley Rd (mp0.03)		150' North	Improper Passing	Sideswipe	Other Motor Vehicle	Property Damage Only	South	Passing Other Vehicle	South	Slowing/Stopping
1202055	2/11/12	13:00	Laureles Grade & Southview Ln (mp1.31)		528' South	Improper Turning	Hit Object	Fixed Object	Other Visible Injury	North	Other Unsafe Turning		
1202148	2/29/12	10:40	Laureles Grade & Southview Ln (mp1.61)		1056' North	Driving Under Influence	Head-On	Other Motor Vehicle	Severe Injury	South	Proceeding Straight	North	Proceeding Straight
1203006	3/1/12	16:50	Laureles Grade & Southview Ln (mp1.21)		1056' South	Unsafe Speed	Hit Object	Fixed Object	Complaint of Pain	North	Ran Off Road		
1203099	3/18/12	9:55	Laureles Grade & Baronet Rd (mp4.82)		528' South	Improper Turning	Overturned	Non-Collision	Property Damage Only	North	Other Unsafe Turning		
1204007	4/1/12	7:00	Laureles Grade & Southview Ln (mp1.61)		1056' North	Unsafe Speed	Hit Object	Fixed Object	Property Damage Only	South	Ran Off Road	North	Proceeding Straight
1204038	4/6/12	14:02	Laureles Grade & Carmel Valley Rd		0' In Int.	Unsafe Starting or Backing	Rear-End	Other Motor Vehicle	Complaint of Pain	South	Stopped In Road	South	Proceeding Straight
1204165	4/25/12	15:30	Laureles Grade & Carmel Valley Rd		18' North	Unsafe Starting or Backing	Rear-End	Other Motor Vehicle	Property Damage Only	South	Stopped In Road	South	Proceeding Straight
1204157	4/25/12	17:45	Laureles Grade & Rinconada Dr (mp2.79)		2112' South	Improper Turning	Hit Object	Fixed Object	Property Damage Only	North	Ran Off Road		
1208050	8/7/12	11:35	Laureles Grade & Miramonte Rd (mp0.98)		2112' North	Unsafe Speed	Overturned	Non-Collision	Other Visible Injury	North	Proceeding Straight		
1208146	8/18/12	15:30	Laureles Grade & Rinconada Dr (mp2.69)		2640' South	Improper Turning	Overturned	Non-Collision	Other Visible Injury	North	Ran Off Road		
1208275	8/29/12	14:42	Laureles Grade & Southview Ln (mp1.42)		49' North	Wrong Side of Road	Head-On	Other Motor Vehicle	Other Visible Injury	North	Crossed Into Opposing Lane - Unplanned	South	Proceeding Straight
1209112	9/17/12	0:01	Laureles Grade & Rinconada Dr (mp2.49)		3695' South	Improper Turning	Hit Object	Fixed Object	Property Damage Only	North	Ran Off Road		
1209188	9/25/12	11:00	Laureles Grade & Hwy 68 (mp5.83)		250' South	Unsafe Starting or Backing	Broadside	Other Motor Vehicle	Complaint of Pain	South	Making U Turn	South	Proceeding Straight
1210075	10/10/12	17:15	Laureles Grade & Southview Ln (mp1.21)		1056' South	Improper Turning	Hit Object	Fixed Object	Property Damage Only	South	Ran Off Road		
1210085	10/11/12	16:05	Laureles Grade & Baronet Rd (mp4.52)		2112' South	Improper Turning	Hit Object	Fixed Object	Property Damage Only	South	Proceeding Straight		
1210166	10/22/12	12:05	Laureles Grade & Southview Ln (mp1.51)		528' North	Improper Turning	Hit Object	Fixed Object	Property Damage Only	North	Ran Off Road		
1211188	11/28/12	9:00	Laureles Grade & Baronet Rd (mp4.62)		1584' South	Improper Turning	Hit Object	Fixed Object	Property Damage Only	South	Other Unsafe Turning		
1212128	12/22/12	10:30	Laureles Grade & Southview Ln (mp1.91)		2640' North	Improper Turning	Hit Object	Fixed Object	Property Damage Only	South	Ran Off Road		
1212161	12/29/12	8:00	Laureles Grade & Southview Ln (mp1.35)		300' South	Unsafe Speed	Hit Object	Fixed Object	Other Visible Injury	South	Proceeding Straight		
1301109	1/22/13	20:20	Laureles Grade & Southview Ln (mp1.44)		150' North	Improper Turning	Hit Object	Fixed Object	Property Damage Only	South	Ran Off Road		
1302012	2/3/13	13:40	Laureles Grade & Hidden Hills Rd (mp2.71)		1' South	Improper Turning	Hit Object	Other Object	Property Damage Only	North	Ran Off Road		
1302099	2/19/13	16:50	Laureles Grade & Southview Ln (mp1.21)		10560' South	Improper Turning	Hit Object	Fixed Object	Complaint of Pain	North	Ran Off Road		
1303038	3/7/13	21:40	Laureles Grade & Southview Ln (mp1.21)		10560' South	Wrong Side of Road	Head-On	Other Motor Vehicle	Property Damage Only	North	Crossed Into Opposing Lane - Unplanned	North	Proceeding Straight
1303140	3/24/13	11:30	Laureles Grade & Baronet Rd (mp4.32)		3168' North	Other Than Driver	Other	Animal	Property Damage Only	North	Proceeding Straight		
1305025	5/5/13	16:15	Laureles Grade & Miramonte Rd (mp1.18)		3168' North	Improper Turning	Overturned	Non-Collision	Other Visible Injury	South	Other Unsafe Turning		
1305117	5/19/13	23:16	Laureles Grade & Miramonte Rd (mp38)		1056' South	Wrong Side of Road	Head-On	Other Motor Vehicle	Property Damage Only	North	Passing Other Vehicle	South	Proceeding Straight
1306040	6/7/13	13:30	Laureles Grade & Oak Glen Dr (mp4.08)		119' South	Driving Under Influence	Head-On	Other Motor Vehicle	Severe Injury	South	Crossed Into Opposing Lane - Unplanned	North	Proceeding Straight
1306121	6/20/13	3:15	Laureles Grade & Southview Ln (mp1.11)		1584' South	Improper Turning	Hit Object	Fixed Object	Complaint of Pain	South	Ran Off Road		
1307040	7/6/13	11:40	Laureles Grade & Rinconada Dr (mp2.79)		2112' South	Unsafe Speed	Overturned	Non-Collision	Other Visible Injury	North	Proceeding Straight		

Report Number	Date	Time	Location	Dist.	Dir.	PCF	Type of Collision	Motor Vehicle Involved With	Severity of Collision	Dir. Of Travel 1	Movement Prec. Coll 1	Dir. Of Travel 2	Movement Prec. Coll. 2
1307234	7/28/13		Laureles Grade & Southview Ln (mp1.66)	1320'	North		Improper Turning	Hit Object	Fixed Object	Property Damage Only	North	Ran Off Road	
1308139	8/17/13	12:50	Laureles Grade & Miramonte Rd (mp0.66)	400'	North		Improper Passing	Broadside	Other Motor Vehicle	Severe Injury	South	Passing Other Vehicle	South Making Left Turn
1308186	8/20/13	10:35	Laureles Grade & Southview Ln (mp1.91)	2640'	North		Unsafe Speed	Hit Object	Fixed Object	Property Damage Only	North	Ran Off Road	
1308262	8/30/13	22:10	Laureles Grade & Southview Ln (mp1.66)	1320'	North		Improper Turning	Hit Object	Non-Collision	Property Damage Only	South	Ran Off Road	
1309086	9/11/13	23:46	Laureles Grade & Rinconada Dr (mp3.16)	145'	South		Improper Turning	Hit Object	Fixed Object	Property Damage Only	North	Ran Off Road	
1403047	3/9/14	16:20	Laureles Grade & Southview Ln (mp1.32)	528'	South		Improper Turning	Overtuned	Non-Collision	Other Visible Injury	South	Other Unsafe Turning	
1403058	3/12/14	12:38	Laureles Grade & Carmel Valley Rd (mp0.01)	9'	North		Unsafe Speed	Rear-End	Other Motor Vehicle	Property Damage Only	South	Proceeding Straight	South Stopped In Road
1404032	4/4/14	7:10	Laureles Grade & Southview Ln (mp1.72)	1584'	North		Improper Turning	Hit Object	Fixed Object	Property Damage Only	South	Other Unsafe Turning	
1404039	4/5/14	17:52	Laureles Grade & Maravilla Dr (mp2.7)	528'	North		Unsafe Speed	Overtuned	Non-Collision	Other Visible Injury	North	Proceeding Straight	
1404079	4/12/14	14:35	Laureles Grade & Carmel Valley Rd (mp0.2)	1056'	North		Unsafe Speed	Head-On	Other Motor Vehicle	Fatal	North	Proceeding Straight	South Crossed Into Opposing Lane - Unplanned
1405062	5/11/14	16:11	Laureles Grade & Rinconada Dr (mp2.79)	2640'	South		Improper Turning	Hit Object	Fixed Object	Complaint of Pain	North	Ran Off Road	
1405150	5/25/14	11:56	Laureles Grade & Rinconada Dr (mp2.79)	2112'	South		Improper Turning	Hit Object	Fixed Object	Other Visible Injury	North	Ran Off Road	
1406133	6/21/14	11:35	Laureles Grade & Miramonte Rd (mp0.52)	300'	South		Auto R/W Violation	Sideswipe	Other Motor Vehicle	Complaint of Pain	North	Proceeding Straight	North Making Left Turn
1408048	8/8/14	9:05	Laureles Grade & La Rancheria (S)	16'	North		Unsafe Speed	Rear-End	Other Motor Vehicle	Property Damage Only	South	Proceeding Straight	South Slowing/Stopping
1408140	8/19/14	2:45	Laureles Grade & Camino Escondido	1056'	South		Driving Under Influence	Hit Object	Fixed Object	Property Damage Only	South	Ran Off Road	
1408226	8/29/14	13:35	Laureles Grade & Laureles Ridge Rd	800'	North		Unsafe Speed	Overtuned	Non-Collision	Other Visible Injury	South	Proceeding Straight	
1410014	10/3/14	16:00	Laureles Grade & Rinconada Dr	1584'	South		Improper Turning	Hit Object	Fixed Object	Other Visible Injury	South	Ran Off Road	
1410077	10/12/14	10:08	Laureles Grade & Camino Escondido	4224'	South		Improper Turning	Hit Object	Fixed Object	Complaint of Pain	South	Ran Off Road	
1410129	10/18/14	11:00	Laureles Grade & Rinconada Dr	4224'	South		Improper Turning	Overtuned	Non-Collision	Complaint of Pain	South	Other Unsafe Turning	
1410252	10/31/14	23:35	Laureles Grade & Hwy 68	5808'	South		Unsafe Speed	Hit Object	Fixed Object	Other Visible Injury	North	Proceeding Straight	
1410237	10/31/14	9:55	Laureles Grade & Rinconada Dr	3695'	South		Improper Turning	Hit Object	Fixed Object	Property Damage Only	South	Ran Off Road	

*Highlighted fields used for Countermeasure 2: Install no-passing line

Collision Total By Severity:

- K = 1 Fatality
- A = 6 Severe Injury
- B = 16 Other Visible Injury
- C = 10 Complaint of Pain
- O = 48 Other (Property Damage Only)

Total = 81



**Monterey County Resource Management Agency - Public Works
Collision Summary Report**

Road: Maher Road
Limits: Echo Valley Road to Tarpey Road
Segment Length: 2.94 miles
Date Range: 1/1/2010 - 12/31/2014

Total Number of Collisions: 22

Report Number	Date	Time	Location	Dist.	Dir.	PCF	Type of Collision	Motor Vehicle Involved With	Severity of Collision	Dir. Of Travel 1	Movement Prec. Coll 1	Dir. Of Travel 2	Movement Prec. Coll. 2
1003030	3/5/10	11:55	Mahe Rd & Tamara Ln (mp1.14)	300'	East		Improper Turning	Fixed Object	Property Damage Only	West	Ran Off Road		
1005038	5/8/10	1:45	Mahe Rd & Tarpey Rd (mp2.37)	2640'	South		Wrong Side of Road	Sideswipe	Property Damage Only	North	Passing Other Vehicle	North	Making Left Turn
1006143	6/22/10	9:15	Tarpey Rd & Mahe Rd (mp0.04)	0'	In Int.		Auto R/W Violation	Broadside	Property Damage Only	East	Proceeding Straight	North	Making Left Turn
1006194	6/29/10	17:30	Mahe Rd & Little Hill Ln (mp2.24)	0'	In Int.		Auto R/W Violation	Broadside	Property Damage Only	South	Making Left Turn	North	Proceeding Straight
1007021	7/2/10	18:54	Mahe Rd & Tarpey Rd (mp2.87)	0'	In Int.		Auto R/W Violation	Broadside	Property Damage Only	North	Making Left Turn	East	Proceeding Straight
1008272	8/31/10	17:30	Mahe Rd & Echo Valley Rd (mp0.38)	200'	West		Unsafe Speed	Rear-End	Property Damage Only	East	Proceeding Straight	East	Slowing/Stopping
1105183	5/21/11	21:00	Tarpey Rd & Mahe Rd (mp0.04)	0'	In Int.		Auto R/W Violation	Broadside	Property Damage Only	North	Making Left Turn	East	Proceeding Straight
1105167	5/24/11	5:30	Mahe Rd & Echo Valley Rd	2112'	North		Auto R/W Violation	Broadside	Other Visible Injury	West	Entering Traffic	North	Proceeding Straight
1108081	8/10/11	20:37	Tarpey Rd & Mahe Rd	0'	In Int.		Auto R/W Violation	Hit Object	Property Damage Only	West	Ran Off Road		
1110107	10/11/11	5:50	Mahe Rd & Tarpey Rd (mp2.57)	1583'	East		Wrong Side of Road	Head-On	Property Damage Only	East	Crossed Into Opposing Lane - Unplanned	West	Proceeding Straight
1111082	11/5/11	23:20	Mahe Rd & Mahe Ct (mp0.88)	1056'	North		Improper Turning	Overturned	Property Damage Only	South	Ran Off Road		
1112148	12/24/11	22:55	Mahe Rd & Tarpey Rd (mp2.37)	2640'	South		Improper Turning	Hit Object	Other Visible Injury	North	Ran Off Road		
1205145	5/20/12	17:10	Mahe Rd & Tarpey Rd (mp2.87)	0'	In Int.		Auto R/W Violation	Broadside	Complaint of Pain	North	Making Left Turn	East	Proceeding Straight
1206026	6/4/12	11:15	Mahe Rd & Tarpey Rd (mp2.86)	25'	South		Unsafe Speed	Rear-End	Property Damage Only	North	Proceeding Straight	North	Slowing/Stopping
1302120	2/23/13	21:55	Mahe Rd & Echo Valley Rd (mp0.3)	1584'	North		Other Than Driver	Head-On	Property Damage Only	North	Other Unsafe Turning	South	Stopped In Road
1304121	4/20/13	13:30	Tarpey Rd & Mahe Rd (mp0.04)	0'	In Int.		Auto R/W Violation	Broadside	Complaint of Pain	West	Making Left Turn	East	Proceeding Straight
1403018	3/2/14	19:25	Mahe Rd & Echo Valley Rd	0'	In Int.		Driving Under Influence	Hit Object	Property Damage Only	South	Ran Off Road		
1404050	4/8/14	7:54	Mahe Rd & Tarpey Rd	2640'	South		Auto R/W Violation	Broadside	Complaint of Pain	East	Entering Traffic	South	Proceeding Straight
1406001	6/1/14	1:40	Mahe Rd & Royal Oak Park Rd	70'	South		Driving Under Influence	Hit Object	Severe Injury	South	Ran Off Road		
1408246	8/27/14	15:50	Tarpey Rd & Mahe Rd	0'	In Int.		Auto R/W Violation	Broadside	Property Damage Only	East	Proceeding Straight	North	Making Left Turn
1409147	9/19/14	14:45	Mahe Rd & Little Hill Ln	300'	North		Improper Turning	Hit Object	Severe Injury	North	Ran Off Road		
1410091	10/13/14	10:55	Mahe Rd & Mahe Ct	1584'	North		Improper Turning	Hit Object	Property Damage Only	South	Other Unsafe Turning		

*Highlighted fields used for Countermeasure 2: Install no-passing line

Collision Total By Severity:

- K = 0 Fatality
- A = 2 Severe Injury
- B = 2 Other Visible Injury
- C = 3 Complaint of Pain
- O = 15 Other (Property Damage Only)

Total = 22



Monterey County Resource Management Agency - Public Works

Collision Summary Report

Road: Metz Road

Limits: King City Limit to US 146

Segment Length: 16.84 miles

Date Range: 1/1/2010 - 12/31/2014

Total Number of Collisions: 45

Report Number	Date	Time	Location	Dist.	Dir.	PCF	Type of Collision	Motor Vehicle Involved With	Severity of Collision	Dir. Of Travel 1	Movement Prec. Coll 1	Dir. Of Travel 2	Movement Prec. Coll. 2
1001006	1/9/10	11:38	Metz Rd & Spreckels Rd (mp2.99)	3484'	South	Unsafe Speed	Overturned	Non-Collision	Severe Injury	South	Ran Off Road		
1001020	1/21/10	17:30	Metz Rd & Elm Ave (mp9.25)	2640'	South	Unsafe Speed	Hit Object	Other Object	Property Damage Only	North	Proceeding Straight		
1001024	1/23/10	12:45	Metz Rd & Spreckels Rd (mp3.65)	0'	In Int.	Violation	Hit Object	Fixed Object	Property Damage Only	North	Making Left Turn	South	Proceeding Straight
1002002	2/7/10		Metz Rd & Elm Ave	6335'	North	Improper Turning	Hit Object	Fixed Object	Property Damage Only	North	Proceeding Straight		
1005045	5/25/10	17:13	Metz Rd & Elm Ave (mp9.75)	0'	In Int.	Improper Turning	Hit Object	Fixed Object	Property Damage Only	North	Making Left Turn		
1007016	7/11/10	19:45	Metz Rd & Blue Jay Ln (mp14.3)	7920'	South	Driving Under Influence	Hit Object	Fixed Object	Other Visible Injury	South	Ran Off Road		
1007022	7/19/10	14:20	Metz Rd & Elm Ave (mp8.15)	8448'	South	Unsafe Speed	Hit Object	Fixed Object	Property Damage Only	South	Proceeding Straight		
1007026	7/25/10	1:24	Metz Rd & Elm Ave (mp9.45)	1583'	South	Other Than Driver	Other	Animal	Property Damage Only	South	Crossed Into Opposing Lane - Unplanned		
1008006	8/4/10	15:40	Metz Rd & Elm Ave (mp7.75)	1583'	South	Unsafe Speed	Overturned	Non-Collision	Other Visible Injury	North	Proceeding Straight		
1008009	8/6/10	9:55	Metz Rd & 37040 Metz Rd (mp13.96)	1583'	South	Improper Turning	Hit Object	Fixed Object	Property Damage Only	South	Ran Off Road		
1008013	8/7/10	13:30	Metz Rd & Spreckels Rd (mp2.15)	7920'	South	Improper Turning	Hit Object	Fixed Object	Other Visible Injury	North	Proceeding Straight		
1008029	8/15/10	21:40	Metz Rd & Spreckels Rd (mp3.66)	20'	North	Improper Turning	Overturned	Non-Collision	Property Damage Only	South	Proceeding Straight		
1008020	8/17/10	11:45	Metz Rd & Spreckels Rd (mp7.2)	18480'	North	Improper Turning	Hit Object	Fixed Object	Severe Injury	North	Ran Off Road		
1009032	9/30/10	12:10	Metz Rd & Elm Ave (mp8.95)	4224'	South	Improper Turning	Hit Object	Fixed Object	Property Damage Only	South	Proceeding Straight		
1011005	11/6/10	14:20	Metz Rd & Elm Ave (mp9.75)	0'	In Int.	Other	Broadside	Other Motor Vehicle	Property Damage Only	North	Passing Other Vehicle	North	Making Left Turn
1011023	11/18/10	13:20	Metz Rd & Elm Ave (mp9.25)	2640'	South	Improper Turning	Hit Object	Fixed Object	Complaint of Pain	South	Ran Off Road		
1012003	12/5/10	0:04	Metz Rd & Blue Jay Ln (mp15.42)	1583'	South	Driving Under Influence	Hit Object	Fixed Object	Severe Injury	South	Other Unsafe Turning		
1101020	1/12/11	21:10	Metz Rd & Elm Ave (mp9.85)	528'	North	Other Than Driver	Hit Object	Fixed Object	Property Damage Only	South	Proceeding Straight		
1103012	3/11/11	13:00	Metz Rd & Spreckels Rd	5280'	North	Improper Turning	Hit Object	Fixed Object	Property Damage Only	South	Ran Off Road		
1103015	3/18/11	6:40	Metz Rd & Topo Rd (mp11.9)	3695'	North	Improper Turning	Hit Object	Fixed Object	Other Visible Injury	South	Ran Off Road		
1107024	7/31/11	13:24	Metz Rd & Topo Rd (mp11)	1056'	South	Improper Turning	Hit Object	Fixed Object	Property Damage Only	South	Ran Off Road		
1108023	8/21/11	0:30	Metz Rd & Elm Ave (mp7.75)	1056'	South	Improper Turning	Overturned	Non-Collision	Property Damage Only	South	Proceeding Straight		
1108024	8/25/11	16:43	Metz Rd & Spreckels Rd (mp7.15)	18480'	North	Improper Turning	Hit Object	Fixed Object	Complaint of Pain	North	Proceeding Straight		
1108030	8/27/11	14:55	Metz Rd & Hwy 146 (mp17.1)	369'	North	Improper Turning	Overturned	Non-Collision	Complaint of Pain	North	Ran Off Road		
1111010	11/13/11	17:49	Metz Rd & Stonewall Canyon Rd (mp17.55)	2112'	South	Driving Under Influence	Overturned	Non-Collision	Other Visible Injury	North	Proceeding Straight		
1111019	11/18/11	12:47	Metz Rd & Elm Ave (mp9.15)	3167'	South	Wrong Side of Road	Other	Non-Collision	Property Damage Only	North	Crossed Into Opposing Lane - Unplanned	South	Proceeding Straight
1111024	11/25/11	16:35	Metz Rd & Hwy 146 (mp17.53)	0'	In Int.	Improper Turning	Hit Object	Fixed Object	Other Visible Injury	North	Proceeding Straight		
1201018	1/30/12	17:50	Metz Rd & Elm Ave (mp7)	14783'	South	Improper Turning	Hit Object	Fixed Object	Other Visible Injury	South	Proceeding Straight		
1202004	2/6/12	19:20	Metz Rd & Spreckels Rd (mp2.85)	4224'	South	Improper Turning	Overturned	Non-Collision	Property Damage Only	North	Ran Off Road		
1205010	5/12/12	6:10	Metz Rd & Elm Ave (mp9.35)	2112'	South	Improper Turning	Hit Object	Fixed Object	Property Damage Only	North	Ran Off Road		
1205018	5/20/12	17:55	Metz Rd & Elm Ave (mp9.05)	3695'	South	Improper Turning	Hit Object	Fixed Object	Property Damage Only	North	Proceeding Straight		

Report Number	Date	Time	Location	Dist.	Dir.	PCF	Type of Collision	Motor Vehicle Involved With	Severity of Collision	Dir. Of Travel 1	Movement Prec. Coll 1	Dir. Of Travel 2	Movement Prec. Coll. 2
1205019	5/20/12	17:56	Metz Rd & Elm Ave (mp9.05)	3695'	South	Improper Turning	Hit Object	Fixed Object	Property Damage Only	North	Proceeding Straight		
1205020	5/21/12	16:58	Metz Rd & Blue Jay Ln (mp15.22)	2640'	South	Improper Turning	Hit Object	Fixed Object	Property Damage Only	North	Ran Off Road		
1206015	6/21/12	15:00	Metz Rd & Elm Ave (mp8.75)	5280'	South	Improper Passing	Sideswipe	Other Motor Vehicle	Property Damage Only	South	Passing Other Vehicle	South	Proceeding Straight
1209004	9/4/12	13:23	Metz Rd & Elm Ave (mp7.15)	13728'	South	Unsafe Speed	Rear-End	Other Motor Vehicle	Complaint of Pain	North	Proceeding Straight	North	Stopped In Road
1209005	9/4/12	13:24	Metz Rd & Elm Ave (mp7.15)	13728'	South	Unsafe Speed	Sideswipe	Other Motor Vehicle	Property Damage Only	North	Proceeding Straight	North	Stopped In Road
1212004	12/22/12	8:30	Metz Rd & Elm Ave (mp9.65)	528'	South	Unsafe Speed	Overtuned	Non-Collision	Property Damage Only	North	Proceeding Straight		
1302006	2/15/13	3:40	Metz Rd & Blue Jay Ln (mp13.53)	10560'	South	Improper Turning	Hit Object	Fixed Object	Property Damage Only	South	Proceeding Straight		
1302014	2/27/13	15:35	Metz Rd & Blue Jay Ln (mp15.47)	300'	South	Unsafe Speed	Rear-End	Other Motor Vehicle	Property Damage Only	South	Proceeding Straight	South	Making Right Turn
1303015	3/23/13		Metz Rd & Spreckels Rd (mp4.9)		1' North	Improper Turning	Overtuned	Non-Collision	Property Damage Only	South	Proceeding Straight		
1304024	4/27/13	19:35	Metz Rd & Spreckels Rd (mp6.95)	17424'	North	Wrong Side of Road	Head-On	Other Motor Vehicle	Fatal	South	Crossed Into Opposing Lane - Unplanned	North	Proceeding Straight
1305011	5/11/13	20:25	Metz Rd & Hwy 146 (mp16.91)	652'	South	Driving Under Influence	Hit Object	Fixed Object	Property Damage Only	South	Proceeding Straight		
1308033	8/31/13	12:20	Metz Rd & Airport Rd (mp1.39)	4752'	North	Auto R/W Violation	Sideswipe	Other Motor Vehicle	Property Damage Only	North	Making Right Turn	South	Passing Other Vehicle
1310007	10/7/13	15:20	Metz Rd & Airport Rd (mp1.79)	6864'	North	Improper Turning	Hit Object	Fixed Object	Property Damage Only	North	Ran Off Road		
1402007	2/7/14	10:00	Metz Rd & Blue Jay Ln	13200'	South	Improper Turning	Overtuned	Non-Collision	Property Damage Only	North	Ran Off Road		

*Highlighted fields used for Countermeasure 2: Install no-passing line

Collision Total By Severity:

- K = 1 Fatality
- A = 3 Severe Injury
- B = 7 Other Visible Injury
- C = 4 Complaint of Pain
- O = 30 Other (Property Damage Only)

Total = 45



Monterey County Resource Management Agency - Public Works
Collision Summary Report
 Road: Old Stage Road
 Limits: Alta Street to Williams Street and northern Sanilas C.L. to San Benito County Line
 Segment Length: 22.31 miles
 Date Range: 1/1/2010 - 12/31/2014

Total Number of Collisions: 197

Report Number	Date	Time	Location	Dist.	Dir.	PCF	Type of Collision	Motor Vehicle Involved With	Severity of Collision	Dir. Of Travel 1	Movement Prec. Coll 1	Dir. Of Travel 2	Movement Prec. Coll. 2
1001059	1/15/10	6:40	Old Stage Rd & Natividad Rd (mp17.2)		0' In Int.	Auto R/W Violation	Broadside	Other Motor Vehicle	Property Damage Only	North	Making Left Turn	East	Proceeding Straight
1001085	1/18/10	12:32	Old Stage Rd & Spence Rd (mp9.09)		100' South	Improper Turning	Hit Object	Fixed Object	Complaint of Pain	North	Ran Off Road		
1001170	1/29/10	13:30	Old Stage Rd & Zabala Rd (mp11.95)		950' North	Unsafe Speed	Overtaken	Non-Collision	Property Damage Only	South	Proceeding Straight		
1002037	2/7/10	19:50	Old Stage Rd & Zabala Rd (mp11.57)		1056' South	Improper Turning	Hit Object	Fixed Object	Property Damage Only	South	Ran Off Road		
1002081	2/16/10	12:20	Old Stage Rd & Iverson Rd (mp3.1)		1056' North	Improper Turning	Head-On	Other Motor Vehicle	Severe Injury	North	Crossed Into Opposing Lane - Unplanned	South	Proceeding Straight
1002163	2/27/10	12:00	Old Stage Rd & Esperanza Rd (mp7.65)		4752' North	Improper Passing	Sideswipe	Other Motor Vehicle	Property Damage Only	South	Passing Other Vehicle	South	Making Left Turn
1003075	3/15/10	14:35	Old Stage Rd & Old Natividad Rd (mp17.2)		0' In Int.	Wrong Side of Road	Sideswipe	Other Motor Vehicle	Property Damage Only	North	Passing Other Vehicle	North	Making Left Turn
1003150	3/27/10	6:35	Old Stage Rd & Encinal Rd (mp8.52)		0' In Int.	Auto R/W Violation	Head-On	Other Motor Vehicle	Property Damage Only	South	Making Left Turn	North	Proceeding Straight
1004009	4/2/10	23:30	Old Stage Rd & Potter Rd (mp8.45)		457' North	Unsafe Speed	Hit Object	Fixed Object	Property Damage Only	South	Proceeding Straight		
1004153	4/22/10	11:40	Old Stage Rd & Crazy Horse Rd (mp23.69)		17951' East	Unsafe Speed	Sideswipe	Other Motor Vehicle	Property Damage Only	West	Proceeding Straight	East	Crossed Into Opposing Lane - Unplanned
100027	5/6/10	12:25	Potter Rd & Old Stage Rd (mp8.36)		0' In Int.	Auto R/W Violation	Broadside	Other Motor Vehicle	Property Damage Only	South	Proceeding Straight	East	Making Left Turn
1005073	5/14/10	14:45	Old Stage Rd & Spence Rd (mp9.12)		100' North	Driving Under Influence	Rear-End	Other Motor Vehicle	Other Visible Injury	North	Proceeding Straight	North	Slowing/Stopping
1005114	5/19/10	21:32	Old Stage Rd & Williams Rd (mp15.47)		5280' North	Driving Under Influence	Sideswipe	Other Motor Vehicle	Property Damage Only	North	Making Left Turn	North	Passing Other Vehicle
1005222	5/30/10	18:50	Old Stage Rd & Chualar Rd (mp5.93)		5280' North	Driving Under Influence	Hit Object	Fixed Object	Other Visible Injury	South	Ran Off Road		
1006019	6/3/10	16:00	Old Stage Rd & Iverson Rd (mp2.5)		2112' South	Unknown	Hit Object	Other Object	Property Damage Only	South	Ran Off Road		
1006097	6/16/10	13:40	Old Stage Rd & Natividad Rd (mp17.83)		15' North	Unsafe Speed	Rear-End	Other Motor Vehicle	Property Damage Only	South	Proceeding Straight	South	Slowing/Stopping
1006111	6/18/10	8:25	Alta St & Old Stage Rd		0' In Int.	Traffic Signals and Signs	Broadside	Other Motor Vehicle	Property Damage Only	South	Proceeding Straight	North	Proceeding Straight
1007024	7/3/10	9:06	Old Stage Rd & Zabala Rd (mp11.77)		0' In Int.	Improper Turning	Broadside	Other Motor Vehicle	Property Damage Only	South	Making Right Turn	South	Proceeding Straight
1007046	7/5/10	23:05	Old Stage Rd & Williams Rd (mp14.47)		0' In Int.	Traffic Signals and Signs	Broadside	Other Motor Vehicle	Property Damage Only	East	Proceeding Straight	North	Slowing/Stopping
1007062	7/8/10	6:45	Old Stage Rd & Encinal Rd (mp8.53)		30' North	Auto R/W Violation	Sideswipe	Other Motor Vehicle	Property Damage Only	South	Making Left Turn	North	Proceeding Straight
1007074	7/10/10	17:30	Old Stage Rd & Potter Rd (mp8.34)		100' South	Unsafe Speed	Rear-End	Other Motor Vehicle	Property Damage Only	North	Proceeding Straight	North	Slowing/Stopping
1007087	7/13/10	8:30	Old Stage Rd & Old Natividad Rd (mp16.2)		5280' South	Wrong Side of Road	Sideswipe	Other Motor Vehicle	Property Damage Only	South	Crossed Into Opposing Lane - Unplanned	North	Proceeding Straight
1007104	7/14/10	21:30	Old Stage Rd & Crazy Horse Rd (mp21.29)		5280' East	Improper Turning	Hit Object	Fixed Object	Property Damage Only	East	Ran Off Road		
1008022	8/4/10	6:05	Old Stage Rd & Zabala Rd (mp11.57)		1056' South	Improper Turning	Overtaken	Non-Collision	Complaint of Pain	South	Ran Off Road		
1008047	8/6/10	16:10	Old Stage Rd & Crazy Horse Rd (mp20.26)		190' South	Improper Turning	Hit Object	Fixed Object	Property Damage Only	South	Ran Off Road		
1008142	8/17/10	8:00	Old Stage Rd & Iverson Rd (mp2.7)		1056' South	Improper Turning	Hit Object	Fixed Object	Property Damage Only	South	Ran Off Road		
1008161	8/19/10	6:40	Old Stage Rd & Chualar Rd (mp5.13)		1056' North	Auto R/W Violation	Broadside	Motor Vehicle on Other Roadway	Other Visible Injury	North	Making U Turn	North	Proceeding Straight
1009006	9/2/10	10:30	Old Stage Rd & Encinal Rd (mp8.52)		0' In Int.	Auto R/W Violation	Head-On	Other Motor Vehicle	Other Visible Injury	South	Making Left Turn	North	Proceeding Straight

Report Number	Date	Time	Location	Dist.	Dir.	PCF	Type of Collision	Motor Vehicle Involved With	Severity of Collision	Dir. Of Travel 1	Movement Prec. Coll 1	Dir. Of Travel 2	Movement Prec. Coll. 2
100966	9/8/10	13:45	Old Stage Rd & Zabala Rd (mp11.86)	500'	North	Improper Passing	Sideswipe	Parked Motor Vehicle	Property Damage Only	North	Passing Other Vehicle	North	Parked
1010078	10/11/10	7:30	Old Stage Rd & Chualar Canyon Rd (mp4.41)	528'	South	Improper Turning	Sideswipe	Other Motor Vehicle	Property Damage Only	South	Making Left Turn	South	Passing Other Vehicle
1010103	10/15/10	8:30	Old Stage Rd & Encinal Rd (mp8.52)	0'	In Int.	Auto R/W Violation	Head-On	Other Motor Vehicle	Severe Injury	South	Making Left Turn	North	Proceeding Straight
1010113	10/16/10	22:10	Old Stage Rd & Chualar Canyon Rd (mp4.42)	500'	South	Improper Turning	Hit Object	Fixed Object	Property Damage Only	South	Ran Off Road		
1010148	10/20/10	6:25	Old Stage Rd & Zabala Rd (mp11.87)	528'	North	Improper Turning	Hit Object	Fixed Object	Other Visible Injury	South	Ran Off Road		
1010189	10/25/10	12:15	Old Stage Rd & Zabala Rd (mp12.87)	5808'	North	Improper Turning	Hit Object	Fixed Object	Property Damage Only	South	Making Right Turn		
1010212	10/27/10	10:35	Old Stage Rd & Crazy Horse Rd (mp20.29)	0'	In Int.	Auto R/W Violation	Broadside	Other Motor Vehicle	Complaint of Pain	East	Making Left Turn	North	Making Left Turn
1010252	10/31/10	20:00	Old Stage Rd & Foothill Dr (mp12.27)	1056'	North	Driving Under Influence	Overtaken	Non-Collision	Severe Injury	North	Ran Off Road		
1011005	11/1/10	9:00	Old Stage Rd & Associated Ln (mp0.02)	100'	North	Unsafe Speed	Rear-End	Other Motor Vehicle	Property Damage Only	South	Slowing/Stopping	South	Stopped In Road
1011003	11/1/10	6:35	Old Stage Rd & Natividad Rd (mp17.82)	0'	In Int.	Auto R/W Violation	Sideswipe	Other Motor Vehicle	Property Damage Only	South	Making Left Turn	North	Proceeding Straight
1011064	11/8/10	6:00	Old Stage Rd & Alisal Rd (mp9.24)	130'	South	Improper Turning	Hit Object	Fixed Object	Property Damage Only	South	Ran Off Road		
1011199	11/24/10	18:00	Old Stage Rd & Iverson Rd (mp2.6)	1583'	South	Other Hazardous Movement	Sideswipe	Other Motor Vehicle	Property Damage Only	South	Proceeding Straight	North	Proceeding Straight
1012113	12/18/10	19:30	Old Stage Rd & Williams Rd (mp14.39)	422'	South	Improper Turning	Hit Object	Fixed Object	Complaint of Pain	South	Proceeding Straight		
1101018	1/6/11	7:45	Old Stage Rd & Old Natividad Rd (mp16.5)	3695'	South	Improper Passing	Sideswipe	Other Motor Vehicle	Property Damage Only	South	Passing Other Vehicle	South	Making Right Turn
1102147	2/20/11	20:20	Old Stage Rd & Iverson Rd (mp1.9)	5280'	South	Unsafe Speed	Hit Object	Fixed Object	Property Damage Only	South	Proceeding Straight		
1102174	2/25/11	7:35	Old Stage Rd & Chualar Rd (mp4.93)	0'	In Int.	Unsafe Speed	Rear-End	Other Motor Vehicle	Property Damage Only	North	Proceeding Straight	North	Stopped In Road
1103076	3/16/11	21:00	Old Stage Rd & Hebert Rd (mp19.36)	2112'	North	Improper Turning	Hit Object	Fixed Object	Property Damage Only	North	Ran Off Road		
1103164	3/26/11	2:44	Old Stage Rd & Old Natividad Rd (mp16.7)	2640'	South	Driving Under Influence	Hit Object	Fixed Object	Property Damage Only	North	Ran Off Road		
1104063	4/8/11	15:20	Zabala Rd & Old Stage Rd (mp2.1)	0'	In Int.	Unsafe Speed	Hit Object	Fixed Object	Property Damage Only	East	Ran Off Road		
1104181	4/23/11	21:23	Old Stage Rd & Alta St (mp0.03)	80'	North	Driving Under Influence	Head-On	Other Motor Vehicle	Property Damage Only	North	Crossed Into Opposing Lane - Unplanned	South	Proceeding Straight
1104168	4/29/11	14:40	Old Stage Rd & Hebert Rd (mp19.59)	3280'	North	Improper Turning	Hit Object	Fixed Object	Property Damage Only	South	Other Unsafe Turning		
1104167	4/29/11	13:45	Old Stage Rd & Natividad Rd (mp17.82)	0'	In Int.	Improper Turning	Hit Object	Fixed Object	Property Damage Only	North	Ran Off Road		
1105021	5/4/11	16:25	Old Stage Rd & Spence Rd (mp9.05)	275'	South	Driving Under Influence	Sideswipe	Other Motor Vehicle	Property Damage Only	North	Proceeding Straight	South	Ran Off Road
1105051	5/8/11	12:10	Old Stage Rd & Encinal Rd (mp8.45)	325'	South	Not Stated	Hit Object	Fixed Object	Fatal	South	Ran Off Road		
1105067	5/10/11	12:13	Old Stage Rd & Zabala Rd (mp12.27)	2640'	North	Improper Turning	Sideswipe	Other Motor Vehicle	Other Visible Injury	South	Making Left Turn	South	Proceeding Straight
1105121	5/18/11	5:30	Old Stage Rd & Alisal Rd (mp8.77)	2640'	South	Unsafe Speed	Rear-End	Other Motor Vehicle	Other Visible Injury	South	Proceeding Straight	South	Slowing/Stopping
1105123	5/18/11	9:40	Old Stage Rd & Esperanza Rd (mp7.05)	1583'	North	Improper Passing	Sideswipe	Other Motor Vehicle	Property Damage Only	North	Passing Other Vehicle	North	Making Left Turn
1106040	6/5/11	20:53	Old Stage Rd & Old Stage Rd	4487'	South	Driving Under Influence	Hit Object	Fixed Object	Fatal	North	Ran Off Road		
1106066	6/9/11	5:30	Old Stage Rd & Iverson Rd (mp3.3)	0'	In Int.	Improper Turning	Rear-End	Parked Motor Vehicle	Complaint of Pain	South	Proceeding Straight	West	Parked
1106103	6/14/11	15:40	Old Stage Rd & Esperanza Rd (mp6.75)	0'	In Int.	Wrong Side of Road	Sideswipe	Other Motor Vehicle	Property Damage Only	North	Making Left Turn	North	Passing Other Vehicle
1106130	6/18/11	7:05	Old Stage Rd & Williams Rd (mp13.47)	5280'	South	Improper Turning	Hit Object	Fixed Object	Property Damage Only	North	Ran Off Road		
1106216	6/25/11	18:00	Old Stage Rd & Williams Rd (mp14.97)	2640'	North	Improper Turning	Hit Object	Fixed Object	Complaint of Pain	South	Ran Off Road		
1107021	7/3/11	15:37	Old Stage Rd & Potter Rd (mp8.06)	1583'	South	Driving Under Influence	Hit Object	Fixed Object	Property Damage Only	South	Ran Off Road		

Report Number	Date	Time	Location	Dist.	Dir.	PCF	Type of Collision	Motor Vehicle Involved With	Severity of Collision	Dir. Of Travel 1	Movement Prec. Coll 1	Dir. Of Travel 2	Movement Prec. Coll. 2
1107085	7/10/11	1:50	Old Stage Rd & Zabala Rd (mp12.17)	2112'	North	Driving Under Influence	Hit Object	Fixed Object	Property Damage Only	South	Ran Off Road		
1107180	7/22/11	12:17	Old Stage Rd & Chualar Rd	4224'	North	Auto R/W Violation	Broadside	Other Motor Vehicle	Property Damage Only	West	Entering Traffic	South	Proceeding Straight
1107217	7/25/11		Old Stage Rd & Iverson Rd	2112'	South	Improper Turning	Hit Object	Fixed Object	Property Damage Only	South	Other Unsafe Turning		
1118048	8/6/11	21:35	Old Stage Rd & Zabala Rd (mp12.77)	5280'	North	Improper Turning	Hit Object	Other Object	Property Damage Only	North	Ran Off Road		
1108154	8/18/11	20:00	Old Stage Rd & Williams Rd (mp15.17)	3695'	East	Improper Turning	Hit Object	Fixed Object	Property Damage Only	East	Ran Off Road		
1109063	9/7/11	7:50	Old Stage Rd & Old Natividad Rd (mp17.2)	0'	In Int.	Auto R/W Violation	Broadside	Other Motor Vehicle	Property Damage Only	East	Proceeding Straight	South	Proceeding Straight
1109174	9/18/11	19:25	Old Stage Rd & Iverson Rd (mp1.3)	8448'	South	Unsafe Speed	Hit Object	Fixed Object	Property Damage Only	South	Ran Off Road		
1109152	9/20/11	5:55	Old Stage Rd & Zabala Rd (mp11.97)	1056'	North	Other Than Driver	Hit Object	Animal	Property Damage Only	South	Proceeding Straight		
1109226	9/24/11	16:20	Old Stage Rd & Potter Rd (mp8.06)	1583'	South	Improper Turning	Hit Object	Fixed Object	Property Damage Only	North	Passing Other Vehicle		
1110106	10/5/11	7:15	Old Stage Rd & Williams Rd (mp13.97)	2640'	South	Improper Turning	Hit Object	Fixed Object	Property Damage Only	North	Proceeding Straight		
1110132	10/14/11	19:55	Old Stage Rd & Zabala Rd (mp11.97)	1056'	North	Improper Turning	Overturned	Non-Collision	Property Damage Only	North	Other Unsafe Turning		
1110164	10/17/11	17:22	Old Stage Rd & Hwy 101 (mp0.5)	2640'	East	Driving Under Influence	Overturned	Non-Collision	Other Visible Injury	West	Ran Off Road		
1110158	10/17/11	7:20	Old Stage Rd & Iverson Rd (mp3.2)	1583'	North	Driving Under Influence	Overturned	Non-Collision	Other Visible Injury	North	Ran Off Road		
1110173	10/18/11	21:25	Old Stage Rd & Spence Rd (mp9.19)	450'	North	Driving Under Influence	Hit Object	Fixed Object	Property Damage Only	North	Ran Off Road		
1111028	11/4/11	8:55	Old Stage Rd & Associated Ln (mp0.45)	2376'	North	Unsafe Speed	Head-On	Other Motor Vehicle	Property Damage Only	South	Proceeding Straight	North	Proceeding Straight
1111037	11/6/11	5:20	Old Stage Rd & Chualar Rd (mp5.53)	3167'	North	Driving Under Influence	Hit Object	Fixed Object	Other Visible Injury	South	Ran Off Road		
1111062	11/8/11	8:20	Old Stage Rd & Associated Ln (mp0.5)	2640'	North	Unsafe Speed	Overturned	Non-Collision	Property Damage Only	South	Proceeding Straight		
1112108	12/18/11	14:35	Old Stage Rd & Old Natividad Rd (mp16.8)	2112'	South	Driving Under Influence	Hit Object	Fixed Object	Fatal	North	Ran Off Road		
1201004	1/1/12	23:10	Old Stage Rd & Williams Rd (mp14.47)	0'	In Int.	Unsafe Speed	Hit Object	Fixed Object	Property Damage Only	East	Ran Off Road		
1201019	1/6/12	18:10	Old Stage Rd & Encinal Rd (mp8.52)	0'	In Int.	Wrong Side of Road	Head-On	Other Motor Vehicle	Other Visible Injury	South	Crossed Into Opposing Lane - Unplanned	North	Proceeding Straight
1207125	1/18/12		Old Stage Rd & Hebert Rd (mp20.16)	6336'	North	Unsafe Speed	Hit Object	Fixed Object	Property Damage Only	North	Ran Off Road		
1201081	1/18/12	20:00	Old Stage Rd & Zabala Rd (mp12.57)	4224'	North	Improper Turning	Overturned	Non-Collision	Property Damage Only	North	Ran Off Road		
1202016	2/3/12	16:55	Old Stage Rd & Natividad Rd (mp17.79)	150'	South	Improper Turning	Hit Object	Fixed Object	Property Damage Only	South	Ran Off Road		
1202080	2/16/12	13:45	Old Stage Rd & Old Natividad Rd (mp15.3)	10031'	South	Unsafe Speed	Broadside	Other Motor Vehicle	Property Damage Only	North	Making Left Turn	North	Proceeding Straight
1203105	3/20/12	6:30	Old Stage Rd & Old Natividad Rd (mp16.9)	1583'	South	Improper Turning	Hit Object	Fixed Object	Property Damage Only	South	Ran Off Road		
1204062	4/11/12	12:15	Old Stage Rd & Zabala Rd (mp12.47)	3695'	North	Improper Turning	Sideswipe	Other Motor Vehicle	Property Damage Only	South	Passing Other Vehicle	South	Making Left Turn
1204123	4/21/12	19:40	Old Stage Rd & Williams Rd (mp14.77)	1584'	North	Improper Turning	Hit Object	Fixed Object	Property Damage Only	North	Ran Off Road		
1205016	5/5/12	8:05	Old Stage Rd & Old Natividad Rd (mp17.4)	1056'	North	Wrong Side of Road	Sideswipe	Other Motor Vehicle	Property Damage Only	South	Passing Other Vehicle	South	Making Left Turn
1205017	5/5/12	9:25	Spence Rd & Old Stage Rd	0'	In Int.	Auto R/W Violation	Broadside	Other Motor Vehicle	Fatal	East	Making Left Turn	South	Proceeding Straight
1205078	5/11/12	17:15	Old Stage Rd & Esperanza Rd (mp6.81)	300'	North	Improper Turning	Hit Object	Fixed Object	Property Damage Only	South	Ran Off Road		
1205100	5/14/12	17:28	Encinal Rd & Old Stage Rd	0'	In Int.	Unsafe Starting or Backing	Rear-End	Other Motor Vehicle	Property Damage Only	West	Proceeding Straight	West	Stopped In Road
1205155	5/21/12	16:59	Old Stage Rd & Williams Rd (mp12.97)	2640'	South	Improper Turning	Hit Object	Fixed Object	Property Damage Only	North	Ran Off Road		
1205185	5/26/12	20:40	Old Stage Rd & Chualar Canyon Rd (mp3.71)	4224'	South	Improper Turning	Hit Object	Fixed Object	Property Damage Only	North	Ran Off Road		

Report Number	Date	Time	Location	Dist.	Dir.	PCF	Type of Collision	Motor Vehicle Involved With	Severity of Collision	Dir. Of Travel 1	Movement Prec. Coll 1	Dir. Of Travel 2	Movement Prec. Coll. 2	
1205194	5/29/12		Old Stage Rd & Iverson Rd (mp1.3)	8448'	South		Improper Turning	Hit Object	Fixed Object	Property Damage Only	South	Ran Off Road		
1206022	6/4/12	5:35	Old Stage Rd & Esperanza Rd (mp6.45)	1584'	South		Unsafe Speed	Rear-End	Other Motor Vehicle	Complaint of Pain	South	Stopped In Road	South	Proceeding Straight
1206066	6/9/12	22:49	Esperanza Rd & Old Stage Rd (mp1.97)	0'	In Int.		Improper Turning	Broadside	Other Motor Vehicle	Complaint of Pain	South	Making Right Turn	East	Stopped In Road
1206071	6/10/12	20:55	Old Stage Rd & Encinal Rd (mp8.62)	528'	North		Improper Turning	Hit Object	Fixed Object	Property Damage Only	North	Ran Off Road		
1206123	6/19/12	5:50	Old Stage Rd & Alisal Rd	0'	In Int.		Auto R/W Violation	Broadside	Other Motor Vehicle	Property Damage Only	South	Making Left Turn	North	Proceeding Straight
1206126	6/19/12	11:25	Old Stage Rd & Iverson Rd (mp2.1)	4224'	South		Improper Turning	Hit Object	Fixed Object	Severe Injury	South	Ran Off Road		
1207058	7/9/12	23:00	Old Stage Rd & Williams Rd (mp13.77)	3695'	South		Driving Under Influence	Hit Object	Fixed Object	Property Damage Only	South	Ran Off Road		
1207092	7/15/12	2:29	Old Stage Rd & Zabala Rd (mp11.75)	100'	South		Improper Turning	Overtaken	Non-Collision	Property Damage Only	North	Ran Off Road		
1207201	7/27/12	6:25	Old Stage Rd & Spence Rd (mp9.1)	0'	In Int.		Auto R/W Violation	Broadside	Other Motor Vehicle	Property Damage Only	East	Making Left Turn	South	Proceeding Straight
1208166	8/19/12	21:00	Old Stage Rd & Esperanza Rd (mp6.85)	528'	North		Improper Turning	Hit Object	Fixed Object	Property Damage Only	North	Ran Off Road		
1208153	8/19/12	13:15	Old Stage Rd & Iverson Rd (mp1.3)	8448'	South		Unsafe Speed	Hit Object	Fixed Object	Complaint of Pain	South	Ran Off Road		
1208198	8/23/12	5:45	Old Stage Rd & Chualar Rd (mp1.3)	0'	In Int.		Auto R/W Violation	Broadside	Other Motor Vehicle	Property Damage Only	South	Proceeding Straight	North	Making Left Turn
1208212	8/24/12	7:33	Old Stage Rd & Encinal Rd (mp8.52)	0'	In Int.		Auto R/W Violation	Overtaken	Non-Collision	Complaint of Pain	South	Making Left Turn	North	Proceeding Straight
1209117	9/17/12	6:45	Old Stage Rd & Zabala Rd (mp11.77)	25'	North		Improper Passing	Sideswipe	Other Motor Vehicle	Property Damage Only	South	Passing Other Vehicle	South	Making Left Turn
1210211	10/28/12		Old Stage Rd & Natividad Rd (mp17.7)	2640'	North		Improper Turning	Hit Object	Fixed Object	Property Damage Only	South	Ran Off Road		
1211080	11/7/12	12:30	Old Stage Rd & Old Natividad Rd	0'	In Int.		Traffic Signals and Signs	Broadside	Other Motor Vehicle	Complaint of Pain	North	Proceeding Straight	East	Proceeding Straight
1211078	11/11/12	21:52	Old Stage Rd & Encinal Rd (mp8.58)	319'	North		Driving Under Influence	Overtaken	Non-Collision	Complaint of Pain	North	Ran Off Road		
1212052	12/9/12	2:25	Old Stage Rd & Iverson Rd (mp1.3)	8448'	South		Driving Under Influence	Hit Object	Fixed Object	Complaint of Pain	South	Ran Off Road		
1301019	1/6/13	16:25	Old Stage Rd & Old Natividad Rd (mp16.2)	5280'	South		Driving Under Influence	Hit Object	Fixed Object	Property Damage Only	North	Ran Off Road		
1301078	1/18/13	0:10	Old Stage Rd & Williams Rd (mp14.17)	1584'	West		Improper Turning	Hit Object	Fixed Object	Property Damage Only	West	Ran Off Road		
1301114	1/23/13	17:15	Old Stage Rd & Encinal Rd (mp8.52)	0'	In Int.		Unsafe Speed	Rear-End	Other Motor Vehicle	Property Damage Only	North	Proceeding Straight	North	Making Right Turn
1302011	2/2/13	21:19	Old Stage Rd & Encinal Rd (mp8.52)	30'	South		Driving Under Influence	Hit Object	Fixed Object	Other Visible Injury	South	Ran Off Road		
1303016	3/1/13	10:25	Old Stage Rd & Natividad Rd (mp17.62)	1056'	North		Wrong Side of Road	Sideswipe	Other Motor Vehicle	Complaint of Pain	North	Passing Other Vehicle	North	Making Left Turn
1303060	3/11/13	8:10	Old Stage Rd & Zabala Rd (mp12.27)	2640'	South		Wrong Side of Road	Sideswipe	Other Motor Vehicle	Property Damage Only	South	Proceeding Straight	North	Crossed Into Opposing Lane - Unplanned
1303110	3/18/13	7:09	Old Stage Rd & Hebert Rd (mp18.96)	30'	North		Improper Turning	Hit Object	Fixed Object	Property Damage Only	North	Ran Off Road		
1303182	3/30/13	16:40	Old Stage Rd & Alisal Rd (mp9.27)	0'	In Int.		Auto R/W Violation	Sideswipe	Other Motor Vehicle	Property Damage Only	West	Making Left Turn	South	Proceeding Straight
1304037	4/6/13	22:15	Old Stage Rd & Old Natividad Rd (mp17.21)	50'	North		Improper Passing	Rear-End	Other Motor Vehicle	Property Damage Only	North	Passing Other Vehicle	North	Slowing/Stopping
1304109	4/19/13	17:45	Old Stage Rd & Esperanza Rd (mp6.65)	528'	South		Improper Turning	Broadside	Other Motor Vehicle	Property Damage Only	North	Passing Other Vehicle	North	Making Left Turn
1305137	5/21/13	17:43	Old Stage Rd & Crazy Horse Rd (mp21.59)	6864'	North		Unsafe Speed	Overtaken	Non-Collision	Property Damage Only	North	Ran Off Road		
1306133	6/21/13	3:05	Natividad Rd & Old Stage Rd (mp2.45)	0'	In Int.		Traffic Signals and Signs	Hit Object	Fixed Object	Property Damage Only	North	Ran Off Road		
1306149	6/22/13	20:35	Old Stage Rd & Hebert Rd (mp17.96)	528'	South		Improper Turning	Hit Object	Fixed Object	Property Damage Only	South	Ran Off Road		
1306146	6/22/13	13:15	Old Stage Rd & Spence Rd (mp9.1)	0'	In Int.		Auto R/W Violation	Head-On	Other Motor Vehicle	Property Damage Only	East	Making Left Turn	North	Making Left Turn
1307046	7/7/13		Old Stage Rd & Williams Rd (mp13.47)	5280'	South		Driving Under Influence	Overtaken	Non-Collision	Property Damage Only	North	Other Unsafe Turning		

Report Number	Date	Time	Location	Dist.	Dir.	PCF	Type of Collision	Motor Vehicle Involved With	Severity of Collision	Dir. Of Travel 1	Movement Prec. Coll 1	Dir. Of Travel 2	Movement Prec. Coll. 2
1307121	7/12/13	15:45	Old Stage Rd & Chualar Canyon Rd (mp4.01)	2640'	South	Improper Passing	Broadside	Other Motor Vehicle	Complaint of Pain	South	Other	South	Making Right Turn
1307089	7/12/13	16:40	Spence Rd & Old Stage Rd (mp1.93)	0'	In Int.	Auto R/W Violation	Broadside	Other Motor Vehicle	Property Damage Only	East	Making Left Turn	South	Proceeding Straight
1307139	7/17/13	18:49	Natividad Rd & Old Stage Rd (mp2.45)	0'	In Int.	Driving Under Influence	Hit Object	Fixed Object	Property Damage Only	South	Ran Off Road		
1308011	8/2/13	6:30	Old Stage Rd & Esperanza Rd (mp6.7)	250'	South	Auto R/W Violation	Broadside	Other Motor Vehicle	Complaint of Pain	North	Making Left Turn	South	Proceeding Straight
1308066	8/9/13		Old Stage Rd & Williams Rd (mp16.47)	10560'	North	Improper Turning	Hit Object	Fixed Object	Property Damage Only	South	Ran Off Road		
1308080	8/11/13	17:30	Old Stage Rd & Hebert Rd (mp19.36)	2112'	North	Unsafe Speed	Hit Object	Fixed Object	Property Damage Only	South	Proceeding Straight		
1308081	8/11/13	18:50	Old Stage Rd & Hwy 101 (mp1)	5280'	North	Unsafe Speed	Hit Object	Fixed Object	Complaint of Pain	South	Slowing/Stopping		
1308187	8/20/13		Old Stage Rd & Hebert Rd (mp19.16)	1056'	North	Unsafe Speed	Hit Object	Fixed Object	Property Damage Only	East	Ran Off Road		
1308199	8/23/13	20:30	Old Stage Rd & Alisal Rd (mp9.27)	10'	South	Improper Turning	Hit Object	Fixed Object	Property Damage Only	South	Proceeding Straight		
1308205	8/24/13	14:45	Old Stage Rd & Spence Rd (mp9.1)	10'	South	Unsafe Speed	Rear-End	Other Motor Vehicle	Property Damage Only	North	Proceeding Straight	North	Stopped In Road
1308224	8/26/13	19:10	Old Stage Rd & Chualar Rd (mp4.87)	300'	South	Unsafe Speed	Rear-End	Other Motor Vehicle	Complaint of Pain	South	Proceeding Straight	South	Proceeding Straight
1309021	9/3/13	17:23	Old Stage Rd & Zabala Rd (mp11.77)	0'	In Int.	Auto R/W Violation	Broadside	Other Motor Vehicle	Property Damage Only	West	Making U Turn	North	Proceeding Straight
1309038	9/5/13	17:41	Old Stage Rd & Esperanza Rd (mp6.75)	0'	In Int.	Auto R/W Violation	Broadside	Other Motor Vehicle	Complaint of Pain	East	Making Left Turn	South	Proceeding Straight
1309199	9/24/13	3:00	Old Stage Rd & Zabala Rd (mp11.97)	1056'	North	Other Than Driver	Hit Object	Fixed Object	Property Damage Only	South	Proceeding Straight		
131036	10/5/13	14:35	Old Stage Rd & Chualar Canyon Rd (mp3.91)	3168'	South	Improper Passing	Broadside	Other Motor Vehicle	Property Damage Only	South	Passing Other Vehicle	South	Making Left Turn
1310064	10/9/13	15:00	Old Stage Rd & Chualar Canyon Rd (mp4.93)	13'	South	Unsafe Speed	Rear-End	Other Motor Vehicle	Property Damage Only	South	Proceeding Straight	South	Making Right Turn
1310098	10/12/13	16:50	Old Stage Rd & Spence Rd (mp9.09)	45'	South	Unsafe Speed	Rear-End	Other Motor Vehicle	Complaint of Pain	North	Proceeding Straight	North	Slowing/Stopping
1310132	10/17/13	6:30	Old Stage Rd & Zabala Rd (mp12.07)	1584'	North	Improper Turning	Head-On	Other Motor Vehicle	Property Damage Only	South	Stopped In Road	North	Crossed Into Opposing Lane - Unplanned
1310169	10/21/13		Old Stage Rd & Hebert Rd (mp19.26)	1584'	North	Improper Turning	Hit Object	Fixed Object	Property Damage Only	North	Ran Off Road		
1310180	10/22/13	12:15	Old Natividad Rd & Old Stage Rd (mp0.65)	0'	In Int.	Auto R/W Violation	Broadside	Motor Vehicle on Other Roadway	Property Damage Only	East	Proceeding Straight	South	Proceeding Straight
1310248	10/29/13	17:43	Old Stage Rd & Natividad Rd (mp17.2)	0'	In Int.	Unsafe Speed	Rear-End	Other Motor Vehicle	Other Visible Injury	South	Proceeding Straight	South	Making Left Turn
1311064	11/10/13	22:15	Old Stage Rd & Alta St (mp0.02)	10'	East	Improper Turning	Hit Object	Fixed Object	Property Damage Only	West	Other Unsafe Turning		
1311162	11/23/13	11:20	Old Stage Rd & Williams Rd (mp14.37)	528'	South	Auto R/W Violation	Broadside	Other Motor Vehicle	Complaint of Pain	West	Proceeding Straight	South	Proceeding Straight
1312038	12/5/13	19:05	Old Stage Rd & Spence Rd (mp9.06)	200'	North	Improper Turning	Overturned	Non-Collision	Property Damage Only	North	Other Unsafe Turning		
1312046	12/6/13	23:04	Old Stage Rd & Williams Rd (mp14.17)	1584'	South	Improper Turning	Hit Object	Fixed Object	Property Damage Only	North	Ran Off Road		
1312115	12/20/13	14:50	Old Stage Rd & Foothill Dr (mp12.07)	10'	North	Improper Passing	Sideswipe	Other Motor Vehicle	Property Damage Only	South	Passing Other Vehicle	South	Making Left Turn
1312177	12/24/13		Old Stage Rd & Alta St (mp0.02)	0'	In Int.	Driving Under Influence	Hit Object	Fixed Object	Other Visible Injury	North	Ran Off Road		
1401038	1/8/14	8:47	Old Stage Rd & Esperanza Rd (mp7.85)	5808'	North	Unsafe Speed	Rear-End	Other Motor Vehicle	Complaint of Pain	South	Proceeding Straight	South	Making Left Turn
1401129	1/24/14	19:30	Old Stage Rd & Esperanza Rd (mp5.65)	5808'	South	Driving Under Influence	Head-On	Other Motor Vehicle	Severe Injury	South	Proceeding Straight	North	Proceeding Straight
1401130	1/25/14	0:03	Old Stage Rd & Chualar Canyon Rd (mp3.61)	4752'	South	Driving Under Influence	Rear-End	Other Motor Vehicle	Property Damage Only	South	Proceeding Straight	South	Slowing/Stopping
1401131	1/25/14	0:05	Old Stage Rd & Chualar Canyon Rd (mp3.61)	4752'	South	Unsafe Speed	Rear-End	Other Motor Vehicle	Property Damage Only	South	Proceeding Straight	South	Stopped In Road
1402083	2/15/14	0:30	Old Stage Rd & Williams Rd (mp14.27)	0'	In Int.	Improper Turning	Hit Object	Fixed Object	Property Damage Only	South	Ran Off Road		
1403045	3/8/14	22:25	Old Stage Rd & Hebert Rd (mp18.96)	0'	In Int.	Traffic Signals and Signs	Broadside	Other Motor Vehicle	Property Damage Only	South	Proceeding Straight	West	Proceeding Straight

Report Number	Date	Time	Location	Dist.	Dir.	PCF	Type of Collision	Motor Vehicle Involved With	Severity of Collision	Dir. Of Travel 1	Movement Prec. Coll 1	Dir. Of Travel 2	Movement Prec. Coll. 2
1403090	3/15/14	1:05	Old Stage Rd & Potter Rd (mp8.37)	6'	North	Improper Turning	Overtaken	Non-Collision	Property Damage Only	East	Ran Off Road		
1403102	3/19/14	22:30	Old Stage Rd & Associated Ln (mp0.5)	2640'	North	Improper Turning	Hit Object	Fixed Object	Property Damage Only	South	Ran Off Road		
1404016	4/2/14	8:20	Old Stage Rd & Potter Rd (mp8.38)	120'	North	Other Than Driver	Other	Non-Collision	Property Damage Only	North	Proceeding Straight		
1404069	4/11/14	10:05	Old Stage Rd & Potter Rd (mp8.37)	30'	North	Improper Passing	Sideswipe	Other Motor Vehicle	Property Damage Only	South	Passing Other Vehicle	East	Proceeding Straight
1401113	4/16/14	4:30	Alta St & Old Stage Rd	0'	In Int.	Improper Turning	Hit Object	Fixed Object	Property Damage Only	South	Ran Off Road		
1404144	4/24/14	6:00	Old Stage Rd & Associated Ln	2112'	North	Wrong Side of Road	Other	Other Motor Vehicle	Complaint of Pain	North	Crossed Into Opposing Lane - Unplanned	South	Proceeding Straight
1404187	4/29/14	21:35	Williams Rd & Old Stage Rd	0'	In Int.	Unsafe Speed	Hit Object	Fixed Object	Complaint of Pain	North	Proceeding Straight		
1405073	5/12/14	21:40	Old Stage Rd & Potter Rd	0'	In Int.	Traffic Signals and Signs	Broadside	Other Motor Vehicle	Property Damage Only	South	Making Left Turn	East	Proceeding Straight
1405096	5/16/14	5:50	Old Stage Rd & Spence Rd (mp9.1)	15'	South	Unsafe Speed	Rear-End	Other Motor Vehicle	Complaint of Pain	South	Proceeding Straight	South	Stopped In Road
1405110	5/20/14	11:50	Old Stage Rd & Williams Rd (mp15.47)	5280'	North	Improper Turning	Overtaken	Non-Collision	Property Damage Only	South	Ran Off Road		
1405161	5/26/14	17:05	Old Stage Rd & Hebert Rd (mp19.39)	2112'	North	Unsafe Speed	Hit Object	Fixed Object	Property Damage Only	North	Ran Off Road		
1405155	5/26/14	1:25	Old Stage Rd & Potter Rd (mp8.08)	1500'	South	Improper Turning	Hit Object	Fixed Object	Property Damage Only	South	Ran Off Road		
1406013	6/3/14	11:00	Old Stage Rd & Crazy Horse Rd (mp19.39)	4752'	South	Improper Turning	Hit Object	Fixed Object	Property Damage Only	North	Ran Off Road		
1406010	6/3/14	7:08	Old Stage Rd & Foothill Dr (mp12.07)	3'	North	Other Than Driver	Hit Object	Fixed Object	Property Damage Only	North	Other Unsafe Turning		
1406009	6/3/14	16:40	Old Stage Rd & Spence Rd (mp9.1)	0'	In Int.	Violation	Broadside	Other Motor Vehicle	Property Damage Only	North	Making Left Turn	South	Proceeding Straight
1406053	6/11/14	8:28	Old Stage Rd & Old Natividad Rd (mp17.19)	20'	South	Improper Turning	Hit Object	Fixed Object	Property Damage Only	North			
1406137	6/21/14	18:20	Old Stage Rd & Crazy Horse Rd (mp21.29)	5280'	North	Improper Turning	Hit Object	Fixed Object	Property Damage Only	South	Ran Off Road		
1406138	6/21/14	19:00	Old Stage Rd & Esperanza Rd (mp7.25)	2640'	North	Improper Turning	Broadside	Other Motor Vehicle	Complaint of Pain	North	Making U Turn	North	Proceeding Straight
1406180	6/28/14	13:00	Old Stage Rd & Esperanza Rd (mp7.15)	2112'	North	Unsafe Speed	Rear-End	Other Motor Vehicle	Property Damage Only	South	Proceeding Straight	South	Making Right Turn
1407206	7/27/14	5:55	Old Stage Rd & Iverson Rd	4752'	South	Improper Turning	Hit Object	Fixed Object	Complaint of Pain	South	Ran Off Road		
1408092	8/14/14	3:24	Old Stage Rd & Zabala Rd	1584'	North	Improper Turning	Hit Object	Fixed Object	Property Damage Only	South	Ran Off Road		
1408112	8/15/14	16:57	Old Stage Rd & Spence Rd	1056'	South	Improper Turning	Broadside	Other Motor Vehicle	Other Visible Injury	North	Other Unsafe Turning	South	Proceeding Straight
1408197	8/26/14	8:20	Old Stage Rd & Potter Rd	3168'	South	Wrong Side of Road	Broadside	Other Motor Vehicle	Property Damage Only	South	Passing Other Vehicle	South	Making Left Turn
1409019	9/4/14	18:50	Old Stage Rd & Spence Rd	65'	North	Driving Under Influence	Rear-End	Other Motor Vehicle	Property Damage Only	South	Proceeding Straight	South	Making Right Turn
1409041	9/8/14	6:50	Old Stage Rd & Spence Rd	300'	South	Improper Turning	Hit Object	Other Object	Complaint of Pain	South	Proceeding Straight		
1409073	9/11/14	5:45	Old Stage Rd & Encinal Rd	300'	North	Improper Turning	Hit Object	Fixed Object	Property Damage Only	South	Making Left Turn		
1409234	9/30/14	6:45	Old Stage Rd & Spence Rd	0'	In Int.	Auto R/W Violation	Broadside	Other Motor Vehicle	Complaint of Pain	East	Making Left Turn	South	Proceeding Straight
1410056	10/8/14	20:35	Old Stage Rd & Spence Rd	1056'	South	Driving Under Influence	Hit Object	Fixed Object	Other Visible Injury	North	Ran Off Road		
1410101	10/13/14	22:48	Old Stage Rd & Williams Rd	5280'	South	Improper Turning	Hit Object	Fixed Object	Other Visible Injury	South	Ran Off Road		
1410191	10/25/14	23:00	Old Stage Rd & Esperanza Rd	2112'	South	Improper Turning	Hit Object	Fixed Object	Complaint of Pain	South	Ran Off Road		
1410208	10/28/14	1:20	Old Stage Rd & Esperanza Rd	5280'	South	Driving Under Influence	Hit Object	Fixed Object	Other Visible Injury	North	Ran Off Road		
1411006	11/1/14	14:35	Old Stage Rd & Chualar Canyon Rd	2112'	North	Improper Turning	Hit Object	Fixed Object	Property Damage Only	North	Ran Off Road		
1411071	11/9/14	12:55	Old Stage Rd & Associated Ln	2112'	North	Improper Turning	Hit Object	Fixed Object	Property Damage Only	South	Ran Off Road		

Report Number	Date	Time	Location	Dist.	Dir.	PCF	Type of Collision	Motor Vehicle Involved With	Severity of Collision	Dir. Of Travel 1	Movement Prec. Coll 1	Dir. Of Travel 2	Movement Prec. Coll. 2
1411087	11/11/14	17:10	Natividad Rd & Old Stage Rd		0' In Int.	Improper Passing	Sideswipe	Other Motor Vehicle	Property Damage Only	South	Passing Other Vehicle	South	Making Left Turn
1411028	11/14/14	6:19	Old Stage Rd & Old Natividad Rd	1078'	North	Wrong Side of Road	Sideswipe	Other Motor Vehicle	Property Damage Only	North	Proceeding Straight	North	Making Left Turn
1411211	11/26/14	20:45	Old Stage Rd & Calle El Rosario Sur		0' In Int.	Auto R/W Violation	Head-On	Other Motor Vehicle	Complaint of Pain	South	Making Left Turn	North	Proceeding Straight
1412116	12/19/14	17:00	Old Stage Rd & Crazy Horse Rd	1320'	South	Driving Under Influence	Hit Object	Fixed Object	Property Damage Only	South	Ran Off Road		

*Highlighted fields used for Countermeasure 2: Install no-passing line

Collision Total By Severity:

K = 4 Fatality
A = 5 Severe Injury
B = 18 Other Visible Injury
C = 31 Complaint of Pain
O = 139 Other (Property Damage Only)

Total = 197



**Monterey County Resource Management Agency - Public Works
Collision Summary Report**

Road: Reservation Road
Limits: Blanco Road to Hwy 68
Segment Length: 5.61 miles
Date Range: 1/1/2010 - 12/31/2014

Total Number of Collisions: 75

Report Number	Date	Time	Location	Dist.	Dir.	PCF	Type of Collision	Motor Vehicle Involved With	Severity of Collision	Dir. Of Travel 1	Movement Prec. Coll 1	Dir. Of Travel 2	Movement Prec. Coll 2
1001071	1/17/10	17:45	Reservation Rd & Panziera Rd (mp1.89)	528'	North	Unsafe Speed	Hit Object	Fixed Object	Property Damage Only	South	Proceeding Straight		
1002084	2/17/10	1:39	Reservation Rd & Blanco Rd (mp0.05)	0'	In Int.	Unsafe Speed	Hit Object	Other Object	Property Damage Only	South	Making Left Turn		
1002106	2/20/10	8:17	Reservation Rd & Blanco Rd (mp0.05)	0'	In Int.	Improper Turning	Sideswipe	Other Motor Vehicle	Property Damage Only	East	Making Left Turn	East	Making Left Turn
1003062	3/12/10	17:00	Reservation Rd & Blanco Rd (mp0.05)	24'	East	Unsafe Speed	Rear-End	Other Motor Vehicle	Property Damage Only	West	Proceeding Straight	West	Stopped In Road
1006042	6/7/10	16:40	Reservation Rd & Portola Dr (mp5.42)	528'	North	Other Improper Driving	Hit Object	Other Object	Property Damage Only	North	Proceeding Straight	South	Proceeding Straight
1007126	7/17/10	7:45	Reservation Rd & Portola Dr (mp4.82)	3695'	West	Improper Turning	Overtaken	Non-Collision	Complaint of Pain	East	Other Unsafe Turning	East	Proceeding Straight
1007192	7/25/10	16:29	Reservation Rd & Davis Rd (mp2.84)	4752'	West	Improper Turning	Broadside	Other Motor Vehicle	Fatal	East	Making U Turn	East	Proceeding Straight
1009103	9/14/10	17:30	Reservation Rd & Blanco Rd (mp0.05)	0'	In Int.	Unsafe Lane Change	Sideswipe	Other Motor Vehicle	Property Damage Only	East	Making Left Turn	East	Making Left Turn
1009131	9/17/10	17:00	Reservation Rd & Blanco Rd (mp0.06)	15'	South	Unsafe Speed	Rear-End	Other Motor Vehicle	Complaint of Pain	North	Proceeding Straight	North	Stopped In Road
1010074	10/9/10	16:52	Reservation Rd & Panziera Rd (mp1.79)	1056'	West	Driving Under Influence	Hit Object	Fixed Object	Other Visible Injury	East	Merging		
1010102	10/15/10	8:03	Reservation Rd & Davis Rd (mp3.44)	1583'	North	Improper Turning	Overtaken	Non-Collision	Property Damage Only	North	Ran Off Road		
1011205	10/22/10	14:18	Reservation Rd & Panziera Rd (mp1.79)	1056'	North	Unsafe Speed	Hit Object	Fixed Object	Property Damage Only	South	Ran Off Road		
1011022	11/3/10	12:40	Reservation Rd & Davis Rd (mp2.64)	5808'	North	Improper Turning	Hit Object	Fixed Object	Other Visible Injury	South	Ran Off Road		
1011086	11/10/10	17:40	Reservation Rd & Portola Dr (mp5.51)	60'	North	Unsafe Speed	Rear-End	Other Motor Vehicle	Property Damage Only	South	Proceeding Straight	South	Stopped In Road
1011148	11/17/10	21:50	Reservation Rd & Panziera Rd (mp1.89)	528'	West	Unsafe Speed	Hit Object	Fixed Object	Other Visible Injury	East	Proceeding Straight		
1011143	11/17/10	22:00	Reservation Rd & Panziera Rd (mp1.89)	528'	West	Improper Turning	Hit Object	Fixed Object	Property Damage Only	West	Ran Off Road		
1011182	11/23/10	10:25	Reservation Rd & Blanco Rd (mp0.06)	20'	East	Unsafe Starting or Backing	Other	Other Motor Vehicle	Property Damage Only	West	Backing	West	Stopped In Road
1011234	11/28/10	16:25	Reservation Rd & Intergarrison Rd (mp1.67)	0'	In Int.	Unsafe Speed	Hit Object	Fixed Object	Other Visible Injury	East	Ran Off Road		
1012124	12/25/10	2:20	Reservation Rd & Davis Rd (mp3.85)	576'	East	Driving Under Influence	Hit Object	Fixed Object	Other Visible Injury	West	Ran Off Road		
1012167	12/31/10	15:20	Reservation Rd & Davis Rd (mp3.94)	0'	In Int.	Auto R/W Violation	Broadside	Other Motor Vehicle	Property Damage Only	South	Making Left Turn	West	Proceeding Straight
1102084	2/14/11	13:05	Reservation Rd & Blanco Rd (mp0.01)	210'	West	Improper Turning	Overtaken	Non-Collision	Complaint of Pain	West	Ran Off Road		
1102103	2/17/11	13:40	Reservation Rd & Intergarrison Rd (mp1.4)	1400'	West	Unsafe Speed	Overtaken	Non-Collision	Property Damage Only	West	Proceeding Straight		
1102132	2/19/11	1:03	Reservation Rd & Davis Rd (mp3.04)	3695'	West	Improper Turning	Hit Object	Fixed Object	Property Damage Only	East	Ran Off Road		
1102167	2/24/11	17:10	Reservation Rd & Panziera Rd (mp2.09)	528'	East	Auto R/W Violation	Broadside	Other Motor Vehicle	Property Damage Only	West	Proceeding Straight	East	Making Left Turn
1103051	3/12/11	6:40	Reservation Rd & Intergarrison Rd (mp1.67)	25'	West	Improper Turning	Hit Object	Fixed Object	Property Damage Only	East	Ran Off Road		
1103135	3/23/11	13:30	Reservation Rd & Blanco Rd	204'	West	Unsafe Speed	Hit Object	Fixed Object	Property Damage Only	West	Ran Off Road		
1105062	5/9/11	15:50	Reservation Rd & Panziera Rd (mp1.96)	150'	West	Wrong Side of Road	Head-On	Other Motor Vehicle	Severe Injury	East	Crossed Into Opposing Lane - Unplanned	West	Proceeding Straight
1105127	5/18/11	16:07	Reservation Rd & Panziera Rd (mp2.49)	2640'	South	Improper Turning	Hit Object	Fixed Object	Complaint of Pain	North	Ran Off Road		

Report Number	Date	Time	Location	Dist.	Dir.	PCF	Type of Collision	Motor Vehicle Involved With	Severity of Collision	Dir. Of Travel 1	Movement Prec. Coll 1	Dir. Of Travel 2	Movement Prec. Coll. 2
1107015	7/2/11	16:00	Reservation Rd & Davis Rd (mp3.74)		0' In Int.	Improper Passing	Hit Object	Fixed Object	Property Damage Only	East	Proceeding Straight	East	Passing Other Vehicle
1107181	7/22/11	13:19	Reservation Rd & Panziera Rd (mp2.29)	1583'	East	Unsafe Speed	Broadside	Other Motor Vehicle	Complaint of Pain	West	Proceeding Straight	West	Making Left Turn
1110202	10/21/11	16:47	Reservation Rd & Davis Rd (mp3.74)		0' In Int.	Auto R/W Violation	Head-On	Other Motor Vehicle	Complaint of Pain	East	Making Left Turn	West	Proceeding Straight
1111113	11/13/11	19:30	Reservation Rd & Davis Rd (mp3.04)	3695'	North	Unsafe Speed	Overtaken	Non-Collision	Property Damage Only	North	Ran Off Road		
1112081	12/13/11	8:35	Reservation Rd & Intergarrison Rd (mp1.75)	400'	South	Improper Turning	Hit Object	Fixed Object	Complaint of Pain	South	Proceeding Straight		
1201029	1/8/12	19:20	Reservation Rd & Blanco Rd (mp0.45)	2112'	East	Improper Turning	Hit Object	Fixed Object	Fatal	East	Other Unsafe Turning	West	Proceeding Straight
1201053	1/12/12	6:38	Reservation Rd & Panziera Rd (mp2.99)	5280'	South	Unsafe Speed	Overtaken	Non-Collision	Severe Injury	South	Proceeding Straight		
1201054	1/12/12	6:40	Reservation Rd & Panziera Rd (mp2.99)	5280'	South	Unsafe Speed	Broadside	Other Motor Vehicle	Property Damage Only	South	Slowing/Stopping	South	Stopped In Road
1202056	2/11/12	13:40	Reservation Rd & Portola Dr (mp5.42)	528'	West	Improper Turning	Hit Object	Fixed Object	Property Damage Only	East	Ran Off Road		
1204009	4/2/12	10:15	Reservation Rd & Intergarrison Rd (mp1.6)	15'	West	Other	Hit Object	Fixed Object	Property Damage Only	West	Proceeding Straight		
1205051	5/8/12	7:40	Reservation Rd & Davis Rd (mp3.74)		0' In Int.	Auto R/W Violation	Broadside	Other Motor Vehicle	Property Damage Only	West	Proceeding Straight	South	Making Left Turn
1207134	7/19/12	6:38	Reservation Rd & Davis Rd (mp2.74)	5280'	West	Improper Turning	Sideswipe	Other Motor Vehicle	Complaint of Pain	East	Proceeding Straight	West	Proceeding Straight
1208193	8/22/12	6:07	Reservation Rd & Blanco Rd (mp0.01)	210'	West	Unsafe Speed	Hit Object	Fixed Object	Complaint of Pain	South	Proceeding Straight	East	Proceeding Straight
1210164	10/22/12	7:40	Reservation Rd & Blanco Rd	250'	West	Unsafe Speed	Head-On	Other Motor Vehicle	Property Damage Only	West	Ran Off Road	East	Stopped In Road
1210203	10/27/12	21:06	Reservation Rd & Panziera Rd	2112'	South	Improper Turning	Overtaken	Non-Collision	Other Visible Injury	South	Ran Off Road		
1212147	12/26/12	16:30	Reservation Rd & Blanco Rd (mp0.05)		0' In Int.	Unsafe Lane Change	Sideswipe	Other Motor Vehicle	Property Damage Only	East	Making Left Turn	East	Making Left Turn
1302049	2/9/13	18:10	Reservation Rd & Davis Rd (mp3.14)	31680'	West	Driving Under Influence	Hit Object	Fixed Object	Property Damage Only	West	Ran Off Road		
1304137	4/21/13	17:44	Reservation Rd & Blanco Rd (mp0.05)		0' In Int.	Driving Under Influence	Overtaken	Non-Collision	Other Visible Injury	South	Making Left Turn		
1305140	5/22/13	13:20	Reservation Rd & Intergarrison Rd (mp1.64)	144'	West	Improper Turning	Hit Object	Fixed Object	Property Damage Only	East	Ran Off Road		
1306116	6/18/13	22:14	Reservation Rd & Davis Rd (mp4.24)	2640'	South	Improper Turning	Overtaken	Non-Collision	Property Damage Only	South	Ran Off Road		
1306196	6/28/13	13:10	Reservation Rd & Portola Dr (mp5.52)		0' In Int.	Auto R/W Violation	Broadside	Other Motor Vehicle	Property Damage Only	East	Proceeding Straight	North	Making Left Turn
1307050	7/7/13	22:00	Reservation Rd & Davis Rd (mp3.24)	2640'	West	Other Than Driver	Other	Animal	Property Damage Only	East	Slowing/Stopping		
1309025	9/4/13	8:10	Reservation Rd & Intergarrison Rd (mp1.35)	1700'	North	Improper Turning	Hit Object	Fixed Object	Property Damage Only	North	Ran Off Road		
1310091	10/11/13	16:15	Reservation Rd & Panziera Rd (mp2.29)	1584'	South	Auto R/W Violation	Overtaken	Non-Collision	Property Damage Only	West	Making Left Turn	West	Proceeding Straight
131200	11/29/13	6:50	Reservation Rd & Hwy 68 (mp4.85)	3695'	North	Wrong Side of Road	Head-On	Other Motor Vehicle	Complaint of Pain	South	Crossed Into Opposing Lane - Unplanned	North	Proceeding Straight
1312036	12/5/13	17:40	Reservation Rd & Intergarrison Rd (mp1.67)	10'	North	Improper Turning	Sideswipe	Other Motor Vehicle	Property Damage Only	South	Making Right Turn	South	Stopped In Road
1401065	1/14/14	15:40	Reservation Rd & Davis Rd (mp3.14)	3168'	West	Improper Turning	Hit Object	Fixed Object	Property Damage Only	West	Ran Off Road		
1401152	1/29/14	18:40	Reservation Rd & Panziera Rd (mp2.49)	2640'	East	Improper Turning	Hit Object	Fixed Object	Property Damage Only	West	Ran Off Road		
1402049	2/8/14	18:47	Reservation Rd & Blanco Rd	250'	West	Improper Turning	Hit Object	Fixed Object	Property Damage Only	West	Proceeding Straight		
1402111	2/20/14	9:50	Reservation Rd & Davis Rd (mp3.82)	455'	East	Other Equipment	Head-On	Other Motor Vehicle	Complaint of Pain	East	Proceeding Straight	West	Proceeding Straight
1403107	3/20/14	18:50	Reservation Rd & Intergarrison Rd		0' In Int.	Traffic Signals and Signs	Broadside	Other Motor Vehicle	Property Damage Only	East	Proceeding Straight	North	Making Left Turn
1404043	4/6/14	17:56	Intergarrison Rd & Reservation Rd		0' In Int.	Unsafe Speed	Broadside	Other Motor Vehicle	Complaint of Pain	South	Making Right Turn	East	Stopped In Road
1404132	4/21/14	16:49	Reservation Rd & Intergarrison Rd (mp1.12)	100'	East	Unsafe Speed	Rear-End	Other Motor Vehicle	Complaint of Pain	East	Proceeding Straight	East	Stopped In Road

Report Number	Date	Time	Location	Dist.	Dir.	PCF	Type of Collision	Motor Vehicle Involved With	Severity of Collision	Dir. Of Travel 1	Movement Prec. Coll 1	Dir. Of Travel 2	Movement Prec. Coll. 2
1404161	4/24/14	20:05	Reservation Rd & Davis Rd (mp4.24)		0' In Int.		Improper Turning	Hit Object	Fixed Object	Complaint of Pain	East		Other Unsafe Turning
1405079	5/13/14	15:40	Reservation Rd & Panziera Rd	100'	West		Unsafe Speed	Rear-End	Other Motor Vehicle	Property Damage Only	West		Proceeding Straight
1406199	6/28/14	22:05	Reservation Rd & Davis Rd (mp3.72)	3432'	West		Driving Under Influence	Hit Object	Fixed Object	Other Visible Injury	North		Ran Off Road
1407052	7/4/14	2:40	Reservation Rd & Hilltown Rd	100'	South		Driving Under Influence	Hit Object	Fixed Object	Severe Injury	North		Ran Off Road
1407217	7/28/14	14:05	Reservation Rd & Portola Dr	528'	West		Wrong Side of Road	Head-On	Other Motor Vehicle	Property Damage Only	South		Crossed Into Opposing Lane - Unplanned
1408015	8/3/14	17:20	Reservation Rd & Blanco Rd		0' In Int.		Improper Turning	Head-On	Fixed Object	Complaint of Pain	East		Ran Off Road
1409195	9/25/14	7:30	Reservation Rd & Davis Rd	2640'	West		Unsafe Starting or Backing	Broadside	Other Motor Vehicle	Property Damage Only	West		Proceeding Straight
1409239	9/30/14	8:30	Reservation Rd & Panziera Rd	528'	South		Wrong Side of Road	Sideswipe	Other Motor Vehicle	Other Visible Injury	North		Crossed Into Opposing Lane - Unplanned
1410236	10/31/14	9:44	Reservation Rd & Blanco Rd	191'	East		Unsafe Speed	Rear-End	Other Motor Vehicle	Property Damage Only	West		Slowing/Stopping
1411237	11/28/14	19:00	Reservation Rd & Blanco Rd	2640'	East		Other Than Driver	Hit Object	Animal	Property Damage Only	East		Proceeding Straight
1411239	11/28/14	22:00	Reservation Rd & Davis Rd	3695'	West		Unsafe Speed	Overtaken	Fixed Object	Property Damage Only	East		Making Right Turn
1412022	12/4/14	20:00	Reservation Rd & East Garrison Rd		0' In Int.		Improper Turning	Hit Object	Fixed Object	Property Damage Only	East		Ran Off Road
1412042	12/8/14	7:20	Reservation Rd & Blanco Rd	25'	West		Unsafe Speed	Rear-End	Other Motor Vehicle	Property Damage Only	South		Proceeding Straight
1412070	12/10/14	7:45	Reservation Rd & Portola Dr	1500'	West		Wrong Side of Road	Head-On	Other Motor Vehicle	Other Visible Injury	West		Proceeding Straight

*Highlighted fields used for Countermeasure 2: Install no-passing line

Collision Total By Severity:

- K = 2 Fatality
- A = 3 Severe Injury
- B = 10 Other Visible Injury
- C = 15 Complaint of Pain
- O = 45 Other (Property Damage Only)

Total = 75



Monterey County Resource Management Agency - Public Works

Collision Summary Report

Road: River Road

Limits: Fort Romie Road to Reservation Road

Segment Length: 23.67 miles

Date Range: 1/1/2010 - 12/31/2014

Total Number of Collisions: 103

Report Number	Date	Time	Location	Dist.	Dir.	PCF	Type of Collision	Motor Vehicle Involved With	Severity of Collision	Dir. Of Travel 1	Movement Prec. Coll 1	Dir. Of Travel 2	Movement Prec. Coll. 2	
1001103	1/20/10	17:40	River Rd & Parker Rd (mp5.36)	1056'	South		Improper Turning	Hit Object	Other Object	Property Damage Only	South	Ran Off Road		
1004069	4/9/10	23:49	River Rd & Las Palmas Pkwy (mp2.57)	0'	In Int.		Traffic Signals and Signs	Broadside	Other Motor Vehicle	Fatal	East	Making Left Turn	South	Proceeding Straight
1004106	4/13/10	8:00	River Rd & Chualar River Rd (mp4.07)	2640'	North		Improper Turning	Overturned	Non-Collision	Other Visible Injury	North	Ran Off Road		
1004105	4/14/10	12:35	River Rd & Parker Rd (mp6.96)	9504'	South		Other Equipment	Other	Fixed Object	Property Damage Only	North	Proceeding Straight		
1004130	4/16/10	12:40	River Rd & Laguna Rd (mp4.1)	610'	North		Unsafe Speed	Sideswipe	Other Motor Vehicle	Property Damage Only	South	Proceeding Straight	South	Slowing/Stopping
1005005	5/1/10	17:20	River Rd & Chualar River Rd (mp10.37)	6864'	South		Driving Under Influence	Overturned	Non-Collision	Complaint of Pain	North	Ran Off Road		
1005172	5/27/10	6:10	River Rd & Chualar River Rd (mp8.87)	1056'	North		Improper Turning	Overturned	Non-Collision	Property Damage Only	North	Other Unsafe Turning		
1006054	6/9/10	21:12	River Rd & Las Palmas Rd (mp0.72)	300'	South		Unsafe Speed	Hit Object	Fixed Object	Property Damage Only	South	Ran Off Road		
1008026	8/4/10	18:05	River Rd & Chualar River Rd (mp10.07)	5280'	South		Unsafe Speed	Overturned	Non-Collision	Other Visible Injury	South	Ran Off Road		
1008067	8/7/10	10:00	River Rd & Gonzales River Rd (mp14.47)	10560'	North		Improper Turning	Sideswipe	Other Motor Vehicle	Property Damage Only	North	Proceeding Straight	North	Parked
1008080	8/10/10	13:55	River Rd & Tara Dr (mp1.91)	2112'	North		Improper Turning	Hit Object	Fixed Object	Property Damage Only	North	Other Unsafe Turning		
1009063	9/8/10	7:40	River Rd & Parker Rd (mp6.36)	6335'	South		Improper Turning	Hit Object	Fixed Object	Other Visible Injury	North	Proceeding Straight		
1009109	9/15/10	6:45	River Rd & Las Palmas Pkwy (mp0.91)	700'	South		Improper Passing	Sideswipe	Other Motor Vehicle	Property Damage Only	South	Passing Other Vehicle	South	Proceeding Straight
1009110	9/15/10	8:15	River Rd & Tara Dr (mp2.31)	0'	In Int.		Auto R/W Violation	Broadside	Other Motor Vehicle	Complaint of Pain	East	Making Left Turn	South	Proceeding Straight
1009238	9/30/10	14:40	River Rd & Chualar River Rd (mp9.37)	1583'	South		Improper Turning	Overturned	Non-Collision	Property Damage Only	South	Other Unsafe Turning		
1011109	11/8/10	20:25	River Rd & Parker Rd (mp6.56)	5280'	South		Improper Turning	Hit Object	Fixed Object	Complaint of Pain	South	Other Unsafe Turning		
1101045	1/11/11	6:55	River Rd & Laguna Rd (mp4.41)	1056'	South		Improper Turning	Rear-End	Other Motor Vehicle	Complaint of Pain	South	Making Left Turn	South	Passing Other Vehicle
1101069	1/14/11	11:35	River Rd & Las Palmas Rd (mp0.58)	1056'	North		Unsafe Speed	Rear-End	Other Motor Vehicle	Other Visible Injury	South	Proceeding Straight	South	Stopped In Road
1101141	1/31/11	7:54	River Rd & Chualar River Rd (mp7.89)	6335'	North		Improper Turning	Hit Object	Fixed Object	Other Visible Injury	South	Ran Off Road		
1103191	3/30/11	12:15	River Rd & Chualar River Rd (mp8.77)	1583'	North		Improper Turning	Hit Object	Fixed Object	Property Damage Only	North	Ran Off Road		
1104010	4/2/11	17:09	Chualar River Rd & River Rd (mp9.07)	0'	In Int.		Improper Turning	Sideswipe	Other Motor Vehicle	Property Damage Only	South	Entering Traffic	South	Making Right Turn
1104147	4/25/11	6:25	River Rd & Corey Rd (mp5.29)	1056'	South		Auto R/W Violation	Other	Other Motor Vehicle	Property Damage Only	West	Backing	South	Proceeding Straight
1106138	6/18/11		River Rd & Fairview Rd (mp19.8)	4224'	South		Improper Turning	Hit Object	Fixed Object	Property Damage Only	South	Other Unsafe Turning		
1107161	7/20/11	17:15	River Rd & Parker Rd (mp6.66)	7920'	South		Other	Hit Object	Other Object	Property Damage Only	North	Proceeding Straight	North	Proceeding Straight
1108009	8/1/11	17:00	River Rd & Parker Rd (mp6.66)	7920'	South		Improper Turning	Hit Object	Fixed Object	Complaint of Pain	South	Ran Off Road		
1108018	8/3/11	16:30	River Rd & Parker Rd (mp7.06)	10031'	South		Improper Turning	Overturned	Non-Collision	Complaint of Pain	North	Ran Off Road		
1109073	9/9/11	17:50	River Rd & Hwy 68 (mp0.44)	2112'	East		Unsafe Speed	Rear-End	Other Motor Vehicle	Property Damage Only	East	Proceeding Straight	East	Slowing/Stopping
1109116	9/15/11	15:05	River Rd & Chualar River Rd (mp8.07)	5280'	North		Unsafe Speed	Hit Object	Fixed Object	Property Damage Only	South	Ran Off Road		
1109126	9/16/11	18:20	River Rd & Chualar River Rd (mp9.57)	2640'	South		Improper Turning	Hit Object	Fixed Object	Property Damage Only	South	Ran Off Road		
111-060	10/6/11	12:40	River Rd & Pine Canyon Rd (mp3.85)	25'	North		Improper Turning	Hit Object	Fixed Object	Property Damage Only	East	Ran Off Road		

Report Number	Date	Time	Location	Dist.	Dir.	PCF	Type of Collision	Motor Vehicle Involved With	Severity of Collision	Dir. Of Travel 1	Movement Prec. Coll 1	Dir. Of Travel 2	Movement Prec. Coll. 2
1110186	10/20/11	5:25	River Rd & Chualar River Rd (mp8.06)	4752'	North	Improper Turning	Overturned	Fixed Object	Complaint of Pain	South	Ran Off Road		
1111141	11/18/11	12:20	River Rd & Parker Rd (mp7.16)	10560'	South	Improper Turning	Hit Object	Fixed Object	Property Damage Only	South	Ran Off Road		
1111198	11/25/11	15:30	River Rd & Las Palmas Pkwy (mp2.67)	530'	South	Driving Under Influence	Broadside	Other Motor Vehicle	Other Visible Injury	North	Entering Traffic	North	Proceeding Straight
1112060	12/10/11	10:53	River Rd & Chualar River Rd (mp8.67)	2112'	North	Other Than Driver	Hit Object	Fixed Object	Property Damage Only	South	Ran Off Road		
1112116	12/19/11	17:30	River Rd & Parker Rd (mp5.56)	2112'	South	Other Than Driver	Hit Object	Other Object	Property Damage Only	South	Proceeding Straight		
1201042	1/11/12	7:40	River Rd & Corey Rd (mp5.13)	166'	South	Unsafe Speed	Rear-End	Other Motor Vehicle	Property Damage Only	South	Proceeding Straight	South	Stopped In Road
1204108	1/19/12	7:50	River Rd & Las Palmas Rd (mp0.81)	0'	In Int.	Traffic Signals and Signs	Head-On	Other Motor Vehicle	Property Damage Only	North	Making Left Turn	South	Proceeding Straight
1202005	2/2/12	6:45	River Rd & Sanchez Rd (mp18.65)	5280'	South	Wrong Side of Road	Sideswipe	Other Motor Vehicle	Property Damage Only	South	Passing Other Vehicle	South	Making Left Turn
1203050	3/12/12	18:45	Berry Dr & River Rd (mp3.48)	0'	In Int.	Driving Under Influence	Broadside	Other Motor Vehicle	Other Visible Injury	North	Proceeding Straight	East	Proceeding Straight
1202063	3/14/12	23:45	River Rd & Chualar River Rd (mp11.57)	13200'	South	Improper Turning	Overturned	Non-Collision	Property Damage Only	North	Other Unsafe Turning		
1205060	5/10/12	5:40	River Rd & Gonzales River Rd (mp16.45)	71'	West	Unsafe Speed	Hit Object	Fixed Object	Property Damage Only	North	Making Left Turn		
1205200	5/30/12	5:45	River Rd & Corey Rd (mp4.89)	1056'	North	Unsafe Speed	Rear-End	Other Motor Vehicle	Property Damage Only	North	Stopped In Road	North	Stopped In Road
1206124	6/19/12	6:49	River Rd & Gonzales River Rd (mp14.87)	8448'	North	Improper Turning	Hit Object	Fixed Object	Property Damage Only	South	Ran Off Road		
1208032	8/6/12	8:00	River Rd & Las Palmas Pkwy (mp2.56)	50'	North	Other Than Driver	Broadside	Fixed Object	Property Damage Only	South	Slowing/Stopping		
1208053	8/7/12	16:20	River Rd & Chualar River Rd (mp9.87)	4224'	South	Improper Turning	Hit Object	Fixed Object	Complaint of Pain	North	Ran Off Road		
1208096	8/13/12	5:50	River Rd & Chualar River Rd (mp8.67)	2112'	North	Improper Turning	Overturned	Non-Collision	Complaint of Pain	South	Proceeding Straight		
1208113	8/15/12	4:25	River Rd & Chualar River Rd (mp9.03)	200'	North	Improper Turning	Hit Object	Fixed Object	Complaint of Pain	North	Ran Off Road		
1208142	8/18/12	8:23	River Rd & Parker Rd (mp6.86)	8976'	South	Improper Turning	Hit Object	Fixed Object	Other Visible Injury	South	Ran Off Road		
1208283	8/31/12	19:40	River Rd & Parker Rd (mp6.16)	5280'	South	Driving Under Influence	Overturned	Non-Collision	Complaint of Pain	North	Ran Off Road		
1209026	9/4/12	19:40	River Rd & Parker Rd (mp5.26)	528'	South	Improper Turning	Overturned	Non-Collision	Property Damage Only	South	Ran Off Road		
1210009	10/2/12	7:00	River Rd & Chualar River Rd (mp9.67)	3168'	South	Improper Turning	Hit Object	Fixed Object	Property Damage Only	North	Ran Off Road		
1210062	10/8/12	6:40	River Rd & Chualar River Rd (mp8.87)	1056'	North	Auto R/W Violation	Broadside	Other Motor Vehicle	Property Damage Only	South	Making U Turn	South	Proceeding Straight
1210137	10/16/12	7:50	River Rd & Las Palmas Pkwy (mp2.8)	1200'	South	Unsafe Speed	Rear-End	Other Motor Vehicle	Property Damage Only	North	Proceeding Straight	North	Stopped In Road
1210147	10/19/12	7:00	River Rd & Chualar River Rd (mp8.17)	4752'	North	Improper Turning	Hit Object	Fixed Object	Property Damage Only	North	Ran Off Road		
1212002	12/1/12	8:45	River Rd & Las Palmas Rd (mp0.68)	528'	North	Improper Turning	Hit Object	Fixed Object	Property Damage Only	North	Ran Off Road		
1212110	12/19/12	13:35	River Rd & Hwy 68 (mp0.04)	10'	South	Unsafe Speed	Rear-End	Other Motor Vehicle	Complaint of Pain	South	Proceeding Straight	South	Stopped In Road
1212131	12/23/12	0:40	River Rd & Puma Rd (mp20.68)	528'	North	Unsafe Speed	Hit Object	Fixed Object	Property Damage Only	South	Proceeding Straight		
1201149	1/30/13	20:05	River Rd & Gonzales River Rd (mp16.47)	0'	In Int.	Traffic Signals and Signs	Hit Object	Fixed Object	Property Damage Only	North	Proceeding Straight		
1303014	3/3/13	19:10	River Rd & Sanchez Rd (mp18.15)	2640'	South	Driving Under Influence	Hit Object	Fixed Object	Property Damage Only	South	Other		
1304020	4/4/13	6:40	River Rd & Chualar River Rd (mp8.17)	4752'	East	Auto R/W Violation	Broadside	Other Motor Vehicle	Property Damage Only	South	Entering Traffic	West	Proceeding Straight
1304160	4/26/13	17:54	River Rd & Laguna Rd (mp4.21)	25'	West	Wrong Side of Road	Overturned	Non-Collision	Complaint of Pain	East	Crossed Into Opposing Lane - Unplanned	East	Making Left Turn
1304175	4/29/13	11:15	River Rd & Corey Rd (mp4.99)	528'	North	Auto R/W Violation	Head-On	Other Motor Vehicle	Other Visible Injury	North	Making Left Turn	South	Proceeding Straight
1305129	5/20/13	15:10	River Rd & Parker Rd (mp4.96)	1056'	North	Improper Turning	Sideswipe	Other Motor Vehicle	Property Damage Only	North	Other Unsafe Turning	North	Passing Other Vehicle
1307008	7/2/13	6:40	River Rd & Laguna Rd (mp4.12)	500'	North	Improper Turning	Hit Object	Fixed Object	Property Damage Only	South	Ran Off Road		

Report Number	Date	Time	Location	Dist.	Dir.	PCF	Type of Collision	Motor Vehicle Involved With	Severity of Collision	Dir. Of Travel 1	Movement Prec. Coll 1	Dir. Of Travel 2	Movement Prec. Coll. 2
1307211	7/25/13	20:40	Las Palmas Rd & River Rd	0'	In Int.	Improper Turning	Hit Object	Fixed Object	Property Damage Only	West	Ran Off Road		
1307216	7/26/13	5:40	River Rd & Chualar River Rd (mp8.07)	528'	North	Improper Turning	Hit Object	Fixed Object	Property Damage Only	North	Other Unsafe Turning		
1308065	8/9/13	20:10	River Rd & Tara Dr (mp2.31)	528'	North	Other Than Driver	Other	Animal	Property Damage Only	North	Proceeding Straight		
1309059	9/7/13	14:20	River Rd & Las Palmas Rd (mp1.08)	1584'	North	Unknown	Hit Object	Other Object	Property Damage Only	South	Proceeding Straight		
1309070	9/9/13	6:15	River Rd & Parker Rd (mp5.46)	15840'	South	Driving Under Influence	Head-On	Other Motor Vehicle	Complaint of Pain	South	Crossed Into Opposing Lane - Unplanned	North	Proceeding Straight
1310021	10/4/13	8:28	River Rd & Parker Rd (mp6.46)	6864'	South	Improper Turning	Hit Object	Fixed Object	Property Damage Only	South	Ran Off Road		
1310173	10/21/13	18:10	River Rd & Foothill Rd (mp23.48)	10560'	North	Improper Turning	Overtaken	Non-Collision	Complaint of Pain	North	Ran Off Road		
1311072	11/11/13	10:21	River Rd & Parker Rd (mp7.16)	10560'	South	Improper Turning	Overtaken	Non-Collision	Complaint of Pain	North	Ran Off Road		
1311081	11/12/13	6:56	River Rd & Las Palmas Rd (mp0.86)	400'	North	Unsafe Lane Change	Rear-End	Other Motor Vehicle	Complaint of Pain	South	Changing Lanes	South	Proceeding Straight
1312075	12/11/13	20:30	River Rd & Gonzales River Rd (mp16.05)	0'	In Int.	Improper Turning	Overtaken	Non-Collision	Property Damage Only	North	Ran Off Road		
1312134	12/23/13	14:35	River Rd & Las Palmas Rd (mp0.77)	15'	South	Unsafe Speed	Rear-End	Other Motor Vehicle	Property Damage Only	North	Proceeding Straight	North	Slowing/Stopping
1312151	12/26/13	2:50	River Rd & Chualar River Rd (mp9.57)	2640'	West	Driving Under Influence	Hit Object	Fixed Object	Property Damage Only	North	Ran Off Road		
1401062	1/14/14	7:50	River Rd & Las Palmas Rd (mp2.57)	0'	In Int.	Traffic Signals and Signs	Broadside	Other Motor Vehicle	Property Damage Only	South	Proceeding Straight	East	Making Left Turn
1401099	1/20/14	23:25	River Rd & Las Palmas Rd (mp1.08)	1584'	South	Driving Under Influence	Hit Object	Fixed Object	Property Damage Only	North	Ran Off Road		
1402020	2/5/14	8:35	River Rd & Las Palmas Rd (mp2.57)	0'	In Int.	Traffic Signals and Signs	Broadside	Other Motor Vehicle	Property Damage Only	South	Proceeding Straight	East	Making Left Turn
1402023	2/6/14	19:40	River Rd & Tara Dr	1584'	North	Driving Under Influence	Overtaken	Non-Collision	Other Visible Injury	South	Ran Off Road		
1403088	3/10/14	15:14	River Rd & Las Palmas Pkwy	60'	North	Driving Under Influence	Rear-End	Other Motor Vehicle	Property Damage Only	South	Proceeding Straight	South	Stopped In Road
1403178	3/28/14	1:40	River Rd & Hwy 68	316'	South	Driving Under Influence	Hit Object	Fixed Object	Property Damage Only	North	Ran Off Road		
1404036	4/4/14	15:40	River Rd & Limekiln Rd	1584'	North	Driving Under Influence	Hit Object	Fixed Object	Other Visible Injury	North	Ran Off Road		
1405020	5/4/14	14:27	River Rd & Laguna Rd	1056'	West	Improper Turning	Broadside	Other Motor Vehicle	Other Visible Injury	West	Making U Turn	West	Proceeding Straight
1405111	5/20/14	16:35	River Rd & Camphora Rd	90'	South	Unsafe Speed	Hit Object	Fixed Object	Other Visible Injury	South	Ran Off Road		
1405184	5/30/14	23:15	River Rd & Corey Rd	2640'	North	Improper Turning	Hit Object	Fixed Object	Property Damage Only	South	Ran Off Road		
1405186	5/31/14	11:25	River Rd & Parker Rd	8448'	South	Wrong Side of Road	Sideswipe	Other Motor Vehicle	Property Damage Only	North	Crossed Into Opposing Lane - Unplanned	South	Proceeding Straight
1406049	6/11/14	15:30	River Rd & Gonzales River Rd	3168'	North	Improper Turning	Overtaken	Other Motor Vehicle	Other Visible Injury	North	Passing Other Vehicle	North	Making Left Turn
1406072	6/14/14	6:20	River Rd & Hwy 68	2640'	South	Unsafe Speed	Rear-End	Other Motor Vehicle	Complaint of Pain	South	Stopped In Road	South	Proceeding Straight
1408169	8/22/14	7:30	River Rd & Parker Rd	5280'	South	Improper Turning	Sideswipe	Other Motor Vehicle	Property Damage Only	North	Passing Other Vehicle	North	Crossed Into Opposing Lane - Unplanned
1408177	8/23/14	6:10	River Rd & Parker Rd	6864'	South	Improper Turning	Head-On	Other Motor Vehicle	Other Visible Injury	West	Ran Off Road	East	Proceeding Straight
1409052	9/8/14	14:20	River Rd & Las Palmas Pkwy	528'	South	Unsafe Speed	Rear-End	Other Motor Vehicle	Complaint of Pain	South	Proceeding Straight	South	Slowing/Stopping
1409086	9/12/14	17:45	River Rd & Ranchito Dr	0'	In Int.	Unsafe Speed	Rear-End	Other Motor Vehicle	Other Visible Injury	North	Proceeding Straight	North	Stopped In Road
1409205	9/26/14	6:55	River Rd & Corey Rd	0'	In Int.	Unsafe Speed	Rear-End	Other Motor Vehicle	Property Damage Only	South	Proceeding Straight	South	Stopped In Road
1410038	10/4/14	21:10	River Rd & Gonzales River Rd	1320'	West	Improper Turning	Overtaken	Fixed Object	Other Visible Injury	East	Other		
1410061	10/8/14	6:30	River Rd & Hwy 68	2112'	South	Unsafe Speed	Rear-End	Other Motor Vehicle	Property Damage Only	South	Proceeding Straight	South	Stopped In Road
1410088	10/12/14	11:50	River Rd & Chualar River Rd	8976'	South	Improper Turning	Overtaken	Fixed Object	Complaint of Pain	South	Ran Off Road		
1410151	10/21/14	17:10	River Rd & Las Palmas Rd	375'	South	Improper Turning	Sideswipe	Other Motor Vehicle	Property Damage Only	South	Merging	South	Proceeding Straight

Report Number	Date	Time	Location	Dist.	Dir.	PCF	Type of Collision	Motor Vehicle Involved With	Severity of Collision	Dir. Of Travel 1	Movement Prec. Coll 1	Dir. Of Travel 2	Movement Prec. Coll. 2
1410169	10/23/14	19:45	River Rd & Riverview Ct	2112'	South	Other Than Driver	Hit Object	Fixed Object	Property Damage Only	South	Proceeding Straight		
1411108	11/13/14	17:55	River Rd & Las Palmas Pkwy	600'	South	Wrong Side of Road	Sideswipe	Other Motor Vehicle	Property Damage Only	South	Proceeding Straight	South	Crossed Into Opposing Lane - Unplanned
1411195	11/25/14	6:50	River Rd & Chualar River Rd	2112'	North	Improper Passing	Sideswipe	Other Motor Vehicle	Property Damage Only	North	Stopped In Road	North	Passing Other Vehicle
1411205	11/25/14	21:32	River Rd & Chualar River Rd	3168'	North	Improper Turning	Hit Object	Fixed Object	Property Damage Only	North			
1412094	12/16/14	21:15	River Rd & Parker Rd	15840'	South	Improper Turning	Hit Object	Fixed Object	Property Damage Only	South	Proceeding Straight		

*Highlighted fields used for Countermeasure 2: Install no-passing line

Collision Total By Severity:

- K = 1 Fatality
- A = 0 Severe Injury
- B = 17 Other Visible Injury
- C = 20 Complaint of Pain
- O = 65 Other (Property Damage Only)

Total = 103



Monterey County Resource Management Agency - Public Works

Collision Summary Report

Road: Salinas Road
 Limits: SH 1 to San Juan Road
 Segment Length: 3.34 miles
 Date Range: 1/1/2010 - 12/31/2014

Total Number of Collisions: 150

Report Number	Date	Time	Location	Dist.	Dir.	PCF	Type of Collision	Motor Vehicle Involved With	Severity of Collision	Dir. Of Travel 1	Movement Prec. Coll 1	Dir. Of Travel 2	Movement Prec. Coll. 2	
1001021	1/6/10	17:55	Salinas Rd & Jonathan St (mp2.89)	75'	South		Unsafe Speed	Rear-End	Other Motor Vehicle	Complaint of Pain	South	Proceeding Straight	South	Stopped In Road
1001026	1/8/10	0:20	Salinas Rd & Stender Ave (mp3.04)	0'	In Int.		Driving Under Influence	Hit Object	Fixed Object	Property Damage Only	North	Making Left Turn		
1001185	1/29/10	8:15	Salinas Rd & San Juan Rd	300'	South		Improper Turning	Sideswipe	Parked Motor Vehicle	Property Damage Only	North	Other Unsafe Turning	North	Parked
1002177	2/28/10	20:20	Salinas Rd & Elkhorn Rd (mp1.6)	0'	In Int.		Auto R/W Violation	Broadside	Other Motor Vehicle	Complaint of Pain	South	Making Left Turn	North	Proceeding Straight
1003077	3/15/10	17:17	Salinas Rd & Werner Rd (mp1.23)	100'	West		Unsafe Lane Change	Broadside	Other Motor Vehicle	Severe Injury	East	Proceeding Straight	East	Changing Lanes
1003096	3/19/10	15:00	Salinas Rd & Hillcrest Rd (mp0.65)	528'	East		Improper Turning	Sideswipe	Other Motor Vehicle	Property Damage Only	East	Other Unsafe Turning	East	Stopped In Road
1004020	4/4/10	10:25	Salinas Rd & Pajaro School Road (Matisevich Lane) (mp2.78)	0'	In Int.		Other Hazardous Movement	Head-On	Other Motor Vehicle	Property Damage Only	South	Making Left Turn	North	Proceeding Straight
1004128	4/11/10	13:00	Salinas Rd & Fruitland Ave (mp0.74)	2112'	West		Driving Under Influence	Other	Fixed Object	Property Damage Only	East	Backing		
1004206	4/28/10	9:20	Salinas Rd & Bishop St (mp3.01)	100'	North		Auto R/W Violation	Other	Other Motor Vehicle	Property Damage Only	East	Backing	South	Proceeding Straight
1005115	5/20/10	12:45	Salinas Rd & Fruitland Ave (mp1.05)	500'	West		Other Than Driver	Other	Animal	Property Damage Only	East	Proceeding Straight		
1005186	5/21/10	16:10	Salinas Rd & Fremont St (mp2.76)	0'	In Int.		Auto R/W Violation	Broadside	Other Motor Vehicle	Property Damage Only	East	Making Left Turn	North	Proceeding Straight
1006081	6/13/10	14:45	Salinas Rd & Jonathan St (mp2.71)	1056'	South		Unsafe Speed	Rear-End	Other Motor Vehicle	Property Damage Only	South	Proceeding Straight	South	Slowing/Stopping
1006131	6/19/10	15:40	Salinas Rd & Hillcrest Rd (mp0.54)	5'	West		Improper Turning	Broadside	Other Motor Vehicle	Property Damage Only	East	Making U Turn	East	Proceeding Straight
1006153	6/22/10	7:20	Salinas Rd & Elkhorn Rd	33'	North		Other Improper Driving	Head-On	Other Motor Vehicle	Complaint of Pain	South	Making Left Turn	North	Stopped In Road
1007013	7/2/10	14:45	Salinas Rd & Jonathan St (mp2.82)	500'	South		Unsafe Speed	Rear-End	Other Motor Vehicle	Property Damage Only	North	Proceeding Straight	North	Stopped In Road
1007253	7/17/10	19:20	Salinas Rd & Fair Way (mp0.71)	528'	West		Unsafe Lane Change	Rear-End	Parked Motor Vehicle	Property Damage Only	West	Changing Lanes	West	Proceeding Straight
1008016	8/3/10	14:20	Porter Dr & Salinas Rd (mp10.69)	0'	In Int.		Auto R/W Violation	Head-On	Other Motor Vehicle	Property Damage Only	North	Making Left Turn	West	Proceeding Straight
1008083	8/10/10	17:55	Salinas Rd & Porter Dr (mp0.01)	5'	North		Improper Turning	Broadside	Other Motor Vehicle	Property Damage Only	North	Making U Turn	North	Proceeding Straight
1008085	8/12/10	4:07	Salinas Rd & Werner Rd (mp1.05)	1056'	West		Improper Turning	Hit Object	Fixed Object	Other Visible Injury	West	Ran Off Road		
1008218	8/25/10	18:01	Salinas Rd & Stender Ave (mp2.99)	250'	South		Unsafe Speed	Rear-End	Other Motor Vehicle	Property Damage Only	South	Proceeding Straight	South	Stopped In Road
1009155	9/20/10	18:45	Salinas Rd & Fremont St (mp2.75)	10'	South		Unsafe Speed	Rear-End	Other Motor Vehicle	Complaint of Pain	South	Proceeding Straight	South	Stopped In Road
1009167	9/21/10	18:00	Salinas Rd & Elkhorn Rd (mp1.6)	0'	In Int.		Unsafe Speed	Rear-End	Other Motor Vehicle	Complaint of Pain	East	Slowing/Stopping	East	Proceeding Straight
1009237	9/30/10	12:40	Salinas Rd & Jonathan St (mp2.9)	50'	South		Unsafe Speed	Rear-End	Other Motor Vehicle	Complaint of Pain	South	Stopped In Road	South	Proceeding Straight
1010017	10/4/10	5:33	Salinas Rd & Werner Rd (mp1.25)	0'	In Int.		Traffic Signals and Signs	Broadside	Other Motor Vehicle	Property Damage Only	North	Making Left Turn	East	Proceeding Straight
1010080	10/12/10	6:30	Salinas Rd & Lewis Rd (mp2.2)	50'	South		Unsafe Lane Change	Rear-End	Other Motor Vehicle	Property Damage Only	South	Changing Lanes	South	Proceeding Straight
1011002	11/1/10	6:00	Salinas Rd & Bay Farms Rd (mp0.38)	490'	West		Improper Turning	Overtaken	Non-Collision	Property Damage Only	East	Ran Off Road		
1011059	11/7/10	16:00	Salinas Rd & Hillcrest Rd (mp0.65)	528'	North		Unsafe Speed	Hit Object	Fixed Object	Property Damage Only	North	Proceeding Straight		
1011107	11/15/10	5:00	Salinas Rd & Werner Rd (mp1.25)	0'	In Int.		Auto R/W Violation	Head-On	Other Motor Vehicle	Complaint of Pain	North	Making Left Turn	East	Proceeding Straight
1012123	11/26/10	22:45	Salinas Rd & Elkhorn Rd (mp1.61)	18'	North		Unsafe Speed	Rear-End	Other Motor Vehicle	Property Damage Only	South	Proceeding Straight	South	Stopped In Road

Report Number	Date	Time	Location	Dist.	Dir.	PCF	Type of Collision	Motor Vehicle Involved With	Severity of Collision	Dir. Of Travel 1	Movement Prec. Coll 1	Dir. Of Travel 2	Movement Prec. Coll. 2
1012062	12/15/10	1:00	Salinas Rd & Railroad Ave (mp2.55)	30'	South	Unsafe Starting or Backing	Hit Object	Fixed Object	Property Damage Only	South	Backing		
1012166	12/30/10	17:30	Salinas Rd & Fremont St (mp2.82)	300'	North	Unsafe Speed	Rear-End	Other Motor Vehicle	Property Damage Only	South	Proceeding Straight	South	Stopped In Road
1101028	1/7/11	17:30	Salinas Rd & Bishop St (mp2.97)	100'	South	Unsafe Speed	Rear-End	Other Motor Vehicle	Property Damage Only	North	Proceeding Straight	North	Slowing/Stopping
1103117	3/20/11	14:10	Salinas Rd & Pajaro School (mp2.78)	20'	North	Unsafe Starting or Backing	Rear-End	Other Motor Vehicle	Property Damage Only	South	Proceeding Straight	South	Stopped In Road
1103142	3/23/11	13:45	Salinas Rd & Lewis Rd (mp2.31)	528'	North	Unsafe Speed	Rear-End	Other Motor Vehicle	Property Damage Only	South	Proceeding Straight	South	Stopped In Road
1103193	3/31/11	6:35	Salinas Rd & Bishop St (mp3)	75'	North	Unsafe Speed	Rear-End	Other Motor Vehicle	Property Damage Only	South	Proceeding Straight	South	Stopped In Road
1104123	4/20/11	17:30	Salinas Rd & Railroad Ave (mp2.61)	220'	North	Unsafe Speed	Rear-End	Other Motor Vehicle	Property Damage Only	North	Proceeding Straight	North	Slowing/Stopping
1105055	5/8/11	16:35	Salinas Rd & Associated Ln (mp2.7)	0'	In Int.	Unknown	Sideswipe	Other Motor Vehicle	Property Damage Only	North	Making Left Turn	East	Making Right Turn
1106065	6/8/11	16:55	Salinas Rd & Fremont St (mp2.77)	40'	West	Unsafe Speed	Rear-End	Other Motor Vehicle	Property Damage Only	West	Stopped In Road	West	Proceeding Straight
1106166	6/22/11	10:15	Salinas Rd & Associated Ln (mp2.73)	150'	North	Unsafe Starting or Backing	Rear-End	Other Motor Vehicle	Property Damage Only	North	Proceeding Straight	North	Stopped In Road
1106181	6/24/11	7:10	Salinas Rd & Hwy 1 (mp0.09)	500'	East	Wrong Side of Road	Sideswipe	Other Motor Vehicle	Property Damage Only	West	Crossed Into Opposing Lane - Unplanned	East	Proceeding Straight
1107006	7/1/11	14:30	Salinas Rd & Associated Ln (mp2.69)	75'	South	Unsafe Speed	Rear-End	Other Motor Vehicle	Property Damage Only	North	Proceeding Straight	North	Stopped In Road
1107147	7/14/11	11:30	Salinas Rd & Lewis Rd	528'	East	Unsafe Starting or Backing	Vehicle - Pedestrian	Pedestrian	Complaint of Pain	South	Entering Traffic	East	
1107139	7/18/11	16:25	Salinas Rd & Elkhorn Rd	123'	North	Unsafe Lane Change	Rear-End	Bicycle	Severe Injury	North	Changing Lanes	North	Proceeding Straight
1107174	7/22/11	3:07	Salinas Rd & Bishop St	100'	South	Driving Under Influence	Hit Object	Fixed Object	Property Damage Only	North	Ran Off Road		
1108043	8/6/11	6:35	Salinas Rd & Bishop St (mp2.98)	53'	East	Unsafe Speed	Rear-End	Other Motor Vehicle	Property Damage Only	East	Proceeding Straight	East	Slowing/Stopping
1108042	8/6/11	6:30	Salinas Rd & Fremont St (mp2.8)	200'	North	Unsafe Speed	Rear-End	Other Motor Vehicle	Property Damage Only	South	Proceeding Straight	South	Stopped In Road
1108157	8/19/11	7:35	Salinas Rd & Railroad Ave (mp2.51)	248'	South	Improper Turning	Hit Object	Fixed Object	Property Damage Only	South	Ran Off Road		
1108198	8/23/11	17:43	Salinas Rd & Trafton Rd (mp1.91)	0'	In Int.	Auto R/W Violation	Broadside	Other Motor Vehicle	Other Visible Injury	South	Making Left Turn	South	Proceeding Straight
1109010	9/2/11	15:35	Salinas Rd & Elkhorn Rd (mp1.7)	528'	East	Unsafe Speed	Rear-End	Other Motor Vehicle	Complaint of Pain	West	Proceeding Straight	West	Stopped In Road
1109057	9/8/11	11:50	Salinas Rd & Railroad Ave (mp2.49)	350'	South	Improper Passing	Sideswipe	Other Motor Vehicle	Property Damage Only	North	Passing Other Vehicle	North	Proceeding Straight
1110030	10/3/11	18:00	Salinas Rd & Lewis Rd (mp2.15)	300'	South	Unsafe Speed	Rear-End	Other Motor Vehicle	Property Damage Only	North	Proceeding Straight	North	Stopped In Road
1110046	10/5/11	14:42	Salinas Rd & Railroad Ave (mp2.59)	135'	North	Unsafe Speed	Rear-End	Other Motor Vehicle	Complaint of Pain	South	Proceeding Straight	South	Proceeding Straight
1110160	10/17/11	12:00	Salinas Rd & Fremont St (mp2.76)	44'	North	Unsafe Speed	Rear-End	Other Motor Vehicle	Property Damage Only	North	Proceeding Straight	North	Stopped In Road
1110156	10/17/11	6:45	Salinas Rd & Trafton Rd (mp1.91)	0'	In Int.	Auto R/W Violation	Broadside	Other Motor Vehicle	Complaint of Pain	North	Making Left Turn	South	Proceeding Straight
1110181	10/19/11	8:00	Salinas Rd & Railroad Ave (mp2.55)	25'	South	Unsafe Speed	Rear-End	Other Motor Vehicle	Property Damage Only	North	Proceeding Straight	North	Stopped In Road
1111041	11/6/11	10:05	Salinas Rd & Fremont St (mp2.78)	100'	North	Unsafe Speed	Rear-End	Other Motor Vehicle	Property Damage Only	South	Proceeding Straight	South	Backing
1111035	11/6/11	0:44	Salinas Rd & Porter Dr (mp2.95)	528'	South	Driving Under Influence	Other	Parked Motor Vehicle	Property Damage Only	South	Backing	South	Parked
1111183	11/25/11	13:07	Salinas Rd & Fruitland Ave (mp1.06)	415'	West	Unsafe Speed	Rear-End	Other Motor Vehicle	Complaint of Pain	West	Proceeding Straight	West	Slowing/Stopping
1112096	12/15/11	8:05	Salinas Rd & Railroad Ave (mp2.36)	1056'	South	Improper Turning	Sideswipe	Other Motor Vehicle	Property Damage Only	South	Other Unsafe Turning	South	Proceeding Straight
1201098	1/20/12	16:40	Salinas Rd & Fremont St (mp2.74)	100'	South	Unsafe Speed	Rear-End	Other Motor Vehicle	Property Damage Only	South	Proceeding Straight	South	Making Right Turn
1202087	2/18/12	3:00	Salinas Rd & Porter Dr (mp3.05)	0'	In Int.	Driving Under Influence	Hit Object	Fixed Object	Property Damage Only	North	Ran Off Road		
1203110	3/21/12	15:55	Salinas Rd & Hillcrest Rd (mp0.58)	150'	East	Other Than Driver	Hit Object	Other Object	Property Damage Only	West	Proceeding Straight		

Report Number	Date	Time	Location	Dist.	Dir.	PCF	Type of Collision	Motor Vehicle Involved With	Severity of Collision	Dir. Of Travel 1	Movement Prec. Coll 1	Dir. Of Travel 2	Movement Prec. Coll. 2
1201044	4/19/12	15:05	Salinas Rd & Pajaro School Dwy (mp2.88)		0' In Int.	Unsafe Speed	Rear-End	Other Motor Vehicle	Property Damage Only	West	Stopped In Road	West	Proceeding Straight
1209140	9/20/12	6:44	Salinas Rd & Bishop St (mp2.98)		2' South	Auto R/W Violation	Rear-End	Other Motor Vehicle	Property Damage Only	South	Making Right Turn	South	Proceeding Straight
1209207	9/26/12	17:21	Salinas Rd & Jonathan St (mp2.89)	100'	South	Unsafe Speed	Rear-End	Other Motor Vehicle	Property Damage Only	North	Proceeding Straight	North	Slowing/Stopping
1209223	9/28/12	18:50	Salinas Rd & Jonathan St (mp2.91)	10'	North	Unsafe Speed	Rear-End	Other Motor Vehicle	Complaint of Pain	South	Proceeding Straight	South	Slowing/Stopping
1210122	10/13/12	20:06	Salinas Rd & Trafton Rd (mp1.95)	200'	North	Driving Under Influence	Hit Object	Fixed Object	Severe Injury	South	Ran Off Road		
1210117	10/16/12	8:50	Salinas Rd & Railroad Ave (mp2.36)	1056'	South	Improper Passing	Broadside	Other Motor Vehicle	Property Damage Only	South	Passing Other Vehicle	South	Making Right Turn
1210192	10/25/12	17:45	Salinas Rd & Fremont St (mp2.81)	250'	North	Unsafe Speed	Rear-End	Other Motor Vehicle	Property Damage Only	North	Proceeding Straight	North	Stopped In Road
1210204	10/28/12	10:14	Salinas Rd & Railroad Ave (mp2.53)	135'	South	Other Than Driver	Hit Object	Fixed Object	Property Damage Only	South	Proceeding Straight		
1210237	10/31/12	19:05	Salinas Rd & Jonathan St (mp8.58)		0' In Int.	Pedestrian Violation	Vehicle - Pedestrian	Pedestrian	Other Visible Injury	South	Proceeding Straight	West	Other
1211032	11/5/12	17:45	Salinas Rd & Pajaro Middle School (mp2.72)		300' South	Unsafe Speed	Rear-End	Other Motor Vehicle	Property Damage Only	North	Proceeding Straight	North	Slowing/Stopping
1301107	1/22/13	17:50	Salinas Rd & Railroad Ave (mp2.57)	80'	South	Unsafe Speed	Rear-End	Other Motor Vehicle	Property Damage Only	South	Proceeding Straight	South	Stopped In Road
1303018	3/3/13		Salinas Rd & Stender Rd (mp3.04)	20'	North	Unsafe Starting or Backing	Other	Other Motor Vehicle	Property Damage Only	North	Backing	South	Parked
1303189	3/31/13	16:35	Salinas Rd & Lewis Rd (mp2.31)	5280'	North	Driving Under Influence	Sideswipe	Other Motor Vehicle	Property Damage Only	South	Changing Lanes	South	Proceeding Straight
1304007	4/1/13	12:55	Salinas Rd & Lewis Rd (mp2.32)	22'	North	Improper Turning	Sideswipe	Other Motor Vehicle	Property Damage Only	North	Other	North	Proceeding Straight
1305003	5/2/13	9:45	Salinas Rd & Railroad Ave (mp2.5)	300'	South	Unsafe Speed	Rear-End	Other Motor Vehicle	Property Damage Only	South	Proceeding Straight	South	Stopped In Road
1305119	5/19/13	12:24	Salinas Rd & Trafton Rd (mp1.72)	1000'	South	Following Too Closely	Rear-End	Bicycle	Other Visible Injury	South	Proceeding Straight	South	Proceeding Straight
1306054	6/9/13	6:35	Trafton Rd & Salinas Rd (mp3.86)		0' In Int.	Improper Turning	Overtaken	Non-Collision	Property Damage Only	West	Other Unsafe Turning		
1306140	6/21/13	18:00	Salinas Rd & Trafton Rd (mp1.89)	100'	South	Unsafe Speed	Rear-End	Other Motor Vehicle	Property Damage Only	South	Proceeding Straight	South	Stopped In Road
1306139	6/21/13	17:13	Salinas Rd & Trafton Rd (mp1.91)		0' In Int.	Auto R/W Violation	Broadside	Other Motor Vehicle	Complaint of Pain	East	Making Left Turn	South	Proceeding Straight
1306165	6/22/13	20:30	Salinas Rd & Trafton Rd (mp1.8)	600'	South	Unsafe Lane Change	Broadside	Other Motor Vehicle	Property Damage Only	North	Changing Lanes	North	Proceeding Straight
1307024	7/3/13	19:15	Salinas Rd & Bishop St (mp2.98)	50'	South	Unsafe Speed	Rear-End	Other Motor Vehicle	Complaint of Pain	South	Proceeding Straight	South	Slowing/Stopping
1307065	7/9/13	17:25	Salinas Rd & Trafton Rd (mp1.9)	50'	South	Auto R/W Violation	Rear-End	Other Motor Vehicle	Other Visible Injury	South	Making U Turn	South	Proceeding Straight
1307102	7/13/13	21:19	Salinas Rd & Lewis Rd (mp2.28)	450'	North	Unsafe Speed	Rear-End	Other Motor Vehicle	Complaint of Pain	South	Changing Lanes	South	Slowing/Stopping
1307155	7/18/13	17:30	Salinas Rd & Elkhorn Rd (mp1.64)	200'	North	Unsafe Lane Change	Rear-End	Other Motor Vehicle	Property Damage Only	South	Changing Lanes	South	Proceeding Straight
1307154	7/18/13	17:15	Salinas Rd & Fruitland Ave (mp1.14)		0' In Int.	Auto R/W Violation	Broadside	Other Motor Vehicle	Property Damage Only	North	Making Left Turn	East	Proceeding Straight
1307182	7/22/13	17:40	Salinas Rd & Werner Rd (mp1.25)		0' In Int.	Unsafe Speed	Rear-End	Other Motor Vehicle	Property Damage Only	East	Proceeding Straight	East	Stopped In Road
1307231	7/28/13	10:25	Salinas Rd & Jonathan St (mp2.9)	50'	South	Unsafe Speed	Rear-End	Other Motor Vehicle	Property Damage Only	North	Proceeding Straight	North	Slowing/Stopping
1308055	8/8/13	16:50	Salinas Rd & Elkhorn Rd (mp1.7)	528'	East	Unsafe Speed	Rear-End	Other Motor Vehicle	Other Visible Injury	West	Proceeding Straight	West	Stopped In Road
1308134	8/16/13	17:25	Salinas Rd & Elkhorn Rd (mp1.6)	20'	West	Unsafe Speed	Rear-End	Other Motor Vehicle	Complaint of Pain	East	Proceeding Straight	East	Stopped In Road
1308164	8/18/13	15:30	Salinas Rd & Matiasevich Ln (mp2.91)		50' North	Unsafe Speed	Rear-End	Other Motor Vehicle	Property Damage Only	North	Proceeding Straight	North	Stopped In Road
1308226	8/26/13	18:37	Salinas Rd & Railroad Ave (mp2.5)	300'	South	Auto R/W Violation	Broadside	Other Motor Vehicle	Property Damage Only	North	Making U Turn	South	Proceeding Straight
1309029	9/4/13	17:50	Salinas Rd & Trafton Rd (mp1.81)	528'	West	Unsafe Speed	Rear-End	Other Motor Vehicle	Property Damage Only	West	Stopped In Road	West	Proceeding Straight
1309092	9/12/13	15:40	Salinas Rd & Bay Farms Rd (mp0.27)	1056'	West	Driving Under Influence	Hit Object	Fixed Object	Property Damage Only	West	Other Unsafe Turning		
1309184	9/21/13	18:45	Salinas Rd & Bishop St (mp2.99)	20'	North	Unsafe Speed	Vehicle - Pedestrian	Pedestrian	Complaint of Pain	South	Making Left Turn	East	Other
1310024	10/4/13	13:28	Salinas Rd & Fremont St (mp2.86)		0' In Int.	Unsafe Speed	Rear-End	Other Motor Vehicle	Property Damage Only	South	Proceeding Straight	South	Proceeding Straight

Report Number	Date	Time	Location	Dist.	Dir.	PCF	Type of Collision	Motor Vehicle Involved With	Severity of Collision	Dir. Of Travel 1	Movement Prec. Coll 1	Dir. Of Travel 2	Movement Prec. Coll. 2
1310042	10/6/13	16:45	Salinas Rd & Associated Rd (mp2.71)	50'	North	Unsafe Starting or Backing	Rear-End	Other Motor Vehicle	Property Damage Only	North	Proceeding Straight	North	Stopped In Road
1310041	10/6/13	14:04	Salinas Rd & Trafton Rd (mp1.81)	528'	South	Unsafe Lane Change	Overtaken	Non-Collision	Complaint of Pain	North	Changing Lanes	North	Proceeding Straight
1310124	10/16/13	9:41	Salinas Rd & Jonathan St (mp2.94)	143'	North	Improper Turning	Broadside	Other Motor Vehicle	Complaint of Pain	North	Making Left Turn	North	Proceeding Straight
1310133	10/17/13	7:50	Salinas Rd & Railroad Ave (mp2.59)	149'	North	Auto R/W Violation	Sideswipe	Other Motor Vehicle	Property Damage Only	West	Entering Traffic	East	Making Left Turn
1310153	10/19/13	11:45	Salinas Rd & Jonathan St (mp2.93)	75'	North	Unsafe Speed Improper Turning	Rear-End	Other Motor Vehicle	Property Damage Only	North	Proceeding Straight	North	Stopped In Road
1310150	10/19/13	6:10	Salinas Rd & Lewis Rd (mp2.23)	100'	North	Unsafe Speed Improper Turning	Hit Object	Fixed Object	Property Damage Only	North	Other Unsafe Turning	North	Other Unsafe Turning
1310194	10/23/13	14:50	Salinas Rd & Railroad Ave (mp2.41)	800'	South	Unsafe Speed	Rear-End	Other Motor Vehicle	Property Damage Only	South	Stopped In Road	South	Making Right Turn
1311044	11/7/13	17:20	Salinas Rd & Trafton Rd (mp1.95)	200'	North	Unsafe Speed	Rear-End	Other Motor Vehicle	Property Damage Only	South	Proceeding Straight	South	Slowing/Stopping
1311087	11/13/13	23:00	Salinas Rd & Trafton Rd (mp1.61)	1584'	South	Unsafe Speed	Hit Object	Fixed Object	Property Damage Only	North	Ran Off Road		
1312012	12/2/13	18:10	Salinas Rd & Fremont St (mp2.79)	150'	North	Unsafe Speed	Rear-End	Other Motor Vehicle	Property Damage Only	South	Proceeding Straight	South	Slowing/Stopping
1312017	12/3/13	14:50	Salinas Rd & Associated Ln (mp2.68)	98'	South	Auto R/W Violation	Broadside	Other Motor Vehicle	Property Damage Only	South	Making Left Turn	North	Proceeding Straight
1312039	12/5/13	19:08	Salinas Rd & Elkhorn Rd	0'	In Int.	Auto R/W Violation	Broadside	Other Motor Vehicle	Property Damage Only	South	Making Left Turn	North	Proceeding Straight
1401009	1/2/14	18:10	Salinas Rd & Werner Rd (mp1.25)	0'	In Int.	Auto R/W Violation	Sideswipe	Other Motor Vehicle	Property Damage Only	West	Making Left Turn	West	Proceeding Straight
1402039	2/5/14	12:33	Salinas Rd & Railroad Ave (mp2.57)	27'	North	Unsafe Speed Improper Passing	Sideswipe	Other Motor Vehicle	Property Damage Only	North	Proceeding Straight	North	Proceeding Straight
1402050	2/9/14	13:15	Salinas Rd & Sr-1 (mp0.06)	300'	West	Unsafe Speed Improper Passing	Sideswipe	Other Motor Vehicle	Property Damage Only	West	Passing Other Vehicle	West	Proceeding Straight
1402055	2/10/14	18:36	Salinas Rd & Trafton Rd (mp1.71)	1056'	South	Unsafe Speed Improper Turning	Rear-End	Other Motor Vehicle	Property Damage Only	South	Proceeding Straight	South	Proceeding Straight
1402062	2/11/14	14:35	Salinas Rd & Trafton Rd (mp1.91)	0'	In Int.	Unsafe Speed Improper Turning	Other	Bicycle	Fatal	North	Making Left Turn	North	Proceeding Straight
1402077	2/13/14	19:35	Salinas Rd & Bay Farms Rd (mp0.47)	0'	In Int.	Unsafe Speed	Rear-End	Other Motor Vehicle	Property Damage Only	West	Proceeding Straight	West	Stopped In Road
1402095	2/17/14	19:19	Salinas Rd & Werner Rd (mp1.25)	0'	In Int.	Auto R/W Violation	Broadside	Other Motor Vehicle	Severe Injury	North	Making Left Turn	East	Proceeding Straight
1403159	3/27/14	15:45	Salinas Rd & Lewis Rd (mp2.17)	200'	South	Unsafe Speed	Rear-End	Other Motor Vehicle	Property Damage Only	South	Proceeding Straight	South	Stopped In Road
1403162	3/27/14	4:19	Salinas Rd & Porter Dr (mp3.05)	0'	In Int.	Unsafe Speed	Hit Object	Fixed Object	Property Damage Only	North	Ran Off Road		
1404091	4/13/14	21:23	Salinas Rd & Elkhorn Rd (mp1.5)	528'	South	Driving Under Influence	Sideswipe	Other Motor Vehicle	Property Damage Only	South	Traveling Wrong Way	North	Proceeding Straight
1404196	4/25/14	18:00	Salinas Rd & Railroad Ave (mp2.79)	1200'	North	Unsafe Speed	Rear-End	Other Motor Vehicle	Complaint of Pain	North	Proceeding Straight	North	Stopped In Road
1405026	5/5/14	17:58	Salinas Rd & Bishop St	50'	South	Unsafe Speed	Rear-End	Other Motor Vehicle	Property Damage Only	South	Proceeding Straight	South	Stopped In Road
1405082	5/13/14	8:08	Salinas Rd & Associated Ln	150'	South	Unsafe Speed	Rear-End	Other Motor Vehicle	Complaint of Pain	North	Proceeding Straight	North	Stopped In Road
1406131	6/20/14	18:25	Salinas Rd & Lewis Rd (mp2.21)	0'	In Int.	Auto R/W Violation	Broadside	Other Motor Vehicle	Property Damage Only	West	Making Left Turn	North	Proceeding Straight
1406198	6/25/14	8:30	Salinas Rd & Stender Ave (mp3.03)	80'	South	Unsafe Speed	Sideswipe	Other Motor Vehicle	Property Damage Only	South	Proceeding Straight	South	Making Left Turn
1407055	7/3/14	17:30	Salinas Rd & Elkhorn Rd (mp1.61)	52'	East	Wrong Side of Road	Hit Object	Fixed Object	Complaint of Pain	South	Making Left Turn	North	Proceeding Straight
1407039	7/6/14	14:20	Salinas Rd & Jonathan St	160'	South	Auto R/W Violation	Broadside	Other Motor Vehicle	Severe Injury	East	Entering Traffic	South	Proceeding Straight
1407107	7/15/14	10:18	Salinas Rd & Lewis Rd	0'	In Int.	Auto R/W Violation	Broadside	Other Motor Vehicle	Property Damage Only	West	Making Left Turn	South	Proceeding Straight
1407116	7/16/14	17:48	Salinas Rd & Trafton Rd	0'	In Int.	Auto R/W Violation	Broadside	Other Motor Vehicle	Property Damage Only	East	Making Left Turn	South	Proceeding Straight
1407211	7/28/14	12:52	Salinas Rd & Railroad Ave	40'	South	Traffic Signals and Signs	Hit Object	Fixed Object	Property Damage Only	South	Proceeding Straight		
1408085	8/12/14	12:55	Salinas Rd & Stender Ave	270'	North	Unsafe Starting or Backing	Other	Other Motor Vehicle	Property Damage Only	North	Backing	North	Stopped In Road
1408116	8/16/14	11:50	Salinas Rd & Lewis Rd	15'	South	Unsafe Starting or Backing Improper Turning	Broadside	Other Motor Vehicle	Property Damage Only	North	Other Unsafe Turning	North	Proceeding Straight

Report Number	Date	Time	Location	Dist.	Dir.	PCF	Type of Collision	Motor Vehicle Involved With	Severity of Collision	Dir. Of Travel 1	Movement Prec. Coll 1	Dir. Of Travel 2	Movement Prec. Coll. 2
1408194	8/25/14	18:06	Salinas Rd & Werner Rd	528'	North	Improper Turning	Rear-End	Other Motor Vehicle	Complaint of Pain	North	Proceeding Straight	North	Proceeding Straight
1409025	9/5/14	18:25	Salinas Rd & Jonathan St	25'	North	Unsafe Speed	Rear-End	Other Motor Vehicle	Complaint of Pain	South	Slowing/Stopping	South	Slowing/Stopping
1409074	9/11/14	5:55	Salinas Rd & Trafton Rd	0'	In Int.	Unsafe Lane Change	Sideswipe	Other Motor Vehicle	Complaint of Pain	South	Changing Lanes	South	Proceeding Straight
1409121	9/17/14	13:55	Salinas Rd & Elkhorn Rd	20'	South	Unsafe Speed	Rear-End	Other Motor Vehicle	Complaint of Pain	North	Proceeding Straight	North	Making Right Turn
1409204	9/22/14	8:40	Salinas Rd & Trafton Rd	1584'	South	Improper Turning	Hit Object	Fixed Object	Property Damage Only	South	Proceeding Straight		
1409162	9/22/14	17:20	Salinas Rd & Trafton Rd	0'	In Int.	Auto R/W Violation	Broadside	Other Motor Vehicle	Property Damage Only	North	Making Left Turn	South	Proceeding Straight
1409231	9/29/14	18:00	Salinas Rd & Bishop St	50'	North	Unsafe Speed	Rear-End	Other Motor Vehicle	Property Damage Only	South	Proceeding Straight	South	Slowing/Stopping
1410066	10/10/14	12:00	Salinas Rd & Werner Rd	100'	West	Auto R/W Violation	Rear-End	Other Motor Vehicle	Property Damage Only	West	Making Left Turn	West	Proceeding Straight
1410104	10/14/14	18:15	Salinas Rd & Associated Ln	10'	North	Unsafe Speed	Rear-End	Other Motor Vehicle	Property Damage Only	North	Proceeding Straight	North	Stopped In Road
1410120	10/17/14	6:35	Salinas Rd & Fremont St	200'	South	Unsafe Lane Change	Sideswipe	Other Motor Vehicle	Property Damage Only	North	Changing Lanes	North	Slowing/Stopping
1410204	10/27/14	8:20	Salinas Rd & Railroad Ave	500'	South	Driving Under Influence	Rear-End	Other Motor Vehicle	Property Damage Only	North	Proceeding Straight	North	Proceeding Straight
1410209	10/28/14	7:00	Salinas Rd & Lewis Rd	528'	South	Wrong Side of Road	Head-On	Non-Collision	Complaint of Pain	South	Other Unsafe Turning	North	Proceeding Straight
1411018	11/2/14	19:45	Salinas Rd & Elkhorn Rd	166'	North	Improper Turning	Rear-End	Other Motor Vehicle	Complaint of Pain	North	Making U Turn	North	Proceeding Straight
1411061	11/8/14	7:15	Salinas Rd & Hwy 1	400'	East	Unsafe Lane Change	Sideswipe	Other Motor Vehicle	Property Damage Only	West	Changing Lanes	West	Proceeding Straight
1411068	11/9/14	1:25	Salinas Rd & San Juan Rd	510'	South	Improper Turning	Rear-End	Parked Motor Vehicle	Property Damage Only	North	Parked	North	Proceeding Straight
1411097	11/12/14	17:10	Salinas Rd & Railroad Ave	300'	North	Auto R/W Violation	Broadside	Other Motor Vehicle	Property Damage Only	South	Making Left Turn	North	Proceeding Straight
1412018	12/4/14	7:50	Salinas Rd & Hwy 1	30'	East	Unsafe Speed	Hit Object	Fixed Object	Property Damage Only	West	Proceeding Straight		
1412035	12/6/14	17:04	Salinas Rd & Lewis Rd	20'	North	Unsafe Speed	Rear-End	Other Motor Vehicle	Complaint of Pain	South	Proceeding Straight	South	Stopped In Road
1412033	12/6/14	11:08	Salinas Rd & Railroad Ave	50'	South	Unsafe Speed	Hit Object	Fixed Object	Property Damage Only	South	Proceeding Straight		

*Highlighted fields used for Countermeasure 2: Install no-passing line

Collision Total By Severity:

K = 1 Fatality
A = 5 Severe Injury
B = 6 Other Visible Injury
C = 30 Complaint of Pain
O = 108 Other (Property Damage Only)

Total = 150



Monterey County Resource Management Agency - Public Works

Collision Summary Report

Road: San Benancio Road
 Limits: Corral De Tierra to SH 68
 Segment Length: 4.79 miles
 Date Range: 1/1/2010 - 12/31/2014

Total Number of Collisions: 20

Report Number	Date	Time	Location	Dist.	Dir.	PCF	Type of Collision	Motor Vehicle Involved With	Severity of Collision	Dir. Of Travel 1	Movement Prec. Coll 1	Dir. Of Travel 2	Movement Prec. Coll. 2
1002105	2/19/10	23:30	San Benancio Rd & Hwy 68 (mp4.56)	400'	South		Improper Turning	Overturned	Non-Collision	Property Damage Only	South	Other Unsafe Turning	
1004194	4/26/10	21:20	San Benancio Rd & Harper Canyon Rd (mp3.54)	528'	South		Driving Under Influence	Hit Object	Other Object	Other Visible Injury	South	Ran Off Road	
1005080	5/16/10	1:20	San Benancio Rd & Harper Canyon Rd	150'	South		Improper Turning	Hit Object	Fixed Object	Complaint of Pain	North	Ran Off Road	
1005185	5/21/10	12:50	San Benancio Rd & Harper Canyon Rd (mp3.89)	1056'	North		Improper Turning	Hit Object	Fixed Object	Other Visible Injury	North	Ran Off Road	
1008138	8/17/10	0:40	San Benancio Rd & Hwy 68 (mp2.9)	15311'	South		Driving Under Influence	Hit Object	Fixed Object	Severe Injury	South	Ran Off Road	
1103179	3/28/11	14:00	San Benancio Rd & Hwy 68 (mp4.34)	1583'	South		Improper Turning	Sideswipe	Parked Motor Vehicle	Property Damage Only	South	Proceeding Straight	East Parked
1108149	8/18/11	11:55	San Benancio Rd & Harper Canyon Rd (mp3.64)	0'	In Int.		Wrong Side of Road	Head-On	Other Motor Vehicle	Complaint of Pain	South	Crossed Into Opposing Lane - Unplanned	North Proceeding Straight
1203073	3/16/12	0:30	San Benancio Rd & Convey Ln (mp0.72)	528'	North		Unsafe Speed	Hit Object	Fixed Object	Other Visible Injury	North	Ran Off Road	
1208133	8/17/12	10:18	San Benancio Rd & Hwy 68 (mp4.14)	2640'	South		Improper Passing	Broadside	Other Motor Vehicle	Property Damage Only	South	Other Unsafe Turning	South Making Right Turn
1210050	10/6/12	20:37	San Benancio Rd & Harper Canyon Rd (mp3.54)	0'	In Int.		Improper Turning	Overturned	Non-Collision	Other Visible Injury	North	Ran Off Road	
1212137	12/22/12	9:30	San Benancio Rd & Harper Canyon Rd (mp3.04)	3168'	South		Improper Turning	Hit Object	Other Object	Complaint of Pain	North	Ran Off Road	
1301108	1/22/13	18:30	San Benancio Rd & Covey Ln (mp0.79)	1056'	South		Unsafe Speed	Hit Object	Fixed Object	Complaint of Pain	North	Ran Off Road	
1303056	3/5/13	14:43	San Benancio Rd & Deer Run Ln (mp2.4)	0'	In Int.		Unsafe Speed	Rear-End	Other Motor Vehicle	Property Damage Only	South	Proceeding Straight	South Slowing/Stopping
1306223	6/30/13	19:15	San Benancio Rd & Harper Canyon Rd (mp3.65)	70'	North		Unsafe Speed	Hit Object	Fixed Object	Property Damage Only	North	Ran Off Road	
1309136	9/17/13	9:25	San Benancio Rd & Harper Canyon Rd (mp2.54)	5808'	East		Other Than Driver	Broadside	Animal	Property Damage Only	South	Proceeding Straight	
1403111	3/16/14	17:05	San Benancio Rd & Harper Canyon Rd	180'	North		Wrong Side of Road	Head-On	Other Motor Vehicle	Severe Injury	South	Crossed Into Opposing Lane - Unplanned	North Proceeding Straight
1404074	4/12/14	9:10	San Benancio Rd & Covey Ln	4752'	South		Improper Turning	Other	Non-Collision	Other Visible Injury	North	Proceeding Straight	
1404183	4/24/14	14:40	San Benancio Rd & Covey Ln	40'	North		Improper Turning	Sideswipe	Other Motor Vehicle	Complaint of Pain	South	Making Left Turn	South Proceeding Straight
1410216	10/29/14	0:20	San Benancio Rd & Hwy 68	1056'	South		Other Than Driver	Other	Animal	Complaint of Pain	North	Proceeding Straight	
1411129	11/14/14	16:40	San Benancio Rd & Deer Run Ln	2112'	North		Improper Turning	Hit Object	Fixed Object	Complaint of Pain	South	Ran Off Road	

*Highlighted fields used for Countermeasure 2: Install no-passing line

Collision Total By Severity:

- K = 0 Fatality
- A = 2 Severe Injury
- B = 5 Other Visible Injury
- C = 7 Complaint of Pain
- O = 6 Other (Property Damage Only)

Total = 20



Monterey County Resource Management Agency - Public Works

Collision Summary Report

Road: San Juan Grade Road

Limits: Salinas City Limit to San Benancio County Line

Segment Length: 8.17 miles

Date Range: 1/1/2010 - 12/31/2014

Total Number of Collisions: 87

Report Number	Date	Time	Location	Dist.	Dir.	PCF	Type of Collision	Motor Vehicle Involved With	Severity of Collision	Dir. Of Travel 1	Movement Prec. Coll 1	Dir. Of Travel 2	Movement Prec. Coll. 2
1003117	3/19/10	15:20	San Juan Grade Rd & Rogge Rd (N) (mp1.58)	200'	South	Auto R/W Violation	Broadside	Other Motor Vehicle	Property Damage Only	North	Ran Off Road	South	Making Left Turn
1003129	3/23/10	12:41	San Juan Grade Rd & Crazy Horse Canyon Rd (mp4.85)	200'	South	Driving Under Influence	Rear-End	Other Motor Vehicle	Property Damage Only	South	Proceeding Straight	South	Proceeding Straight
1003130	3/23/10	12:45	San Juan Grade Rd & Hebert Rd (mp3.65)	300'	South	Driving Under Influence	Hit Object	Fixed Object	Property Damage Only	South	Ran Off Road	East	Parked
1004205	4/28/10	16:20	San Juan Grade Rd & Cornwall St	50'	South	Improper Turning	Rear-End	Parked Motor Vehicle	Property Damage Only	South	Other Unsafe Turning	South	Parked
1005146	5/22/10	18:10	San Juan Grade Rd & Crazy Horse Rd (mp6.49)	8448'	North	Improper Turning	Hit Object	Fixed Object	Other Visible Injury	South	Ran Off Road		
1006086	6/13/10	19:00	San Juan Grade Rd & Cornwall St (mp1.49)	0'	In Int.	Unsafe Lane Change	Rear-End	Other Motor Vehicle	Other Visible Injury	South	Changing Lanes	South	Proceeding Straight
1007218	7/27/10	17:15	San Juan Grade Rd & Rogge Rd (N) (mp1.81)	1056'	North	Improper Turning	Hit Object	Fixed Object	Property Damage Only	North	Ran Off Road		
1008155	8/18/10	23:17	San Juan Grade Rd & Rogge Rd (N) (mp2.02)	2112'	North	Improper Turning	Hit Object	Fixed Object	Severe Injury	South	Other Unsafe Turning		
1008183	8/21/10	14:40	San Juan Grade Rd & Rogge Rd (N) (mp2.07)	2640'	North	Auto R/W Violation	Broadside	Other Motor Vehicle	Property Damage Only	West	Entering Traffic	North	Proceeding Straight
1010040	10/7/10	13:00	San Juan Grade Rd & Rogge Rd (N) (mp1.61)	0'	In Int.	Auto R/W Violation	Broadside	Other Motor Vehicle	Property Damage Only	North	Proceeding Straight	East	Proceeding Straight
1011049	11/7/10	1:28	San Juan Grade Rd & Crazy Horse Rd (mp5.39)	2640'	North	Improper Turning	Hit Object	Fixed Object	Property Damage Only	North	Ran Off Road		
1012072	12/15/10	8:05	San Juan Grade Rd & Penzance St (mp1.35)	0'	In Int.	Auto R/W Violation	Broadside	Other Motor Vehicle	Property Damage Only	West	Proceeding Straight	North	Proceeding Straight
1012130	12/25/10	16:49	San Juan Grade Rd & Hebert Rd (mp371)	0'	In Int.	Unsafe Speed	Rear-End	Other Motor Vehicle	Property Damage Only	South	Proceeding Straight	South	Slowing/Stopping
1012135	12/26/10	15:40	San Juan Grade Rd & Crazy Horse Rd (mp13.49)	45407'	North	Wrong Side of Road	Sideswipe	Other Motor Vehicle	Property Damage Only	South	Other Unsafe Turning	North	Slowing/Stopping
1101051	1/11/11	22:45	San Juan Grade Rd & Crazy Horse Rd (mp5.29)	2112'	North	Unsafe Speed	Hit Object	Fixed Object	Property Damage Only	South	Ran Off Road		
1102020	2/4/11	7:55	San Juan Grade Rd & Penzance St (mp1.35)	0'	In Int.	Auto R/W Violation	Broadside	Other Motor Vehicle	Property Damage Only	East	Entering Traffic	North	Proceeding Straight
1102203	2/28/11	17:05	San Juan Grade Rd & Stirling Rd (mp2.95)	0'	In Int.	Auto R/W Violation	Broadside	Other Motor Vehicle	Complaint of Pain	West	Making Left Turn	North	Proceeding Straight
1103031	3/8/11		San Juan Grade Rd & Crazy Horse Canyon Rd (mp6.89)	10560'	North	Improper Turning	Hit Object	Fixed Object	Property Damage Only	South	Ran Off Road		
1104097	4/17/11	2:57	San Juan Grade Rd & Hebert Rd (mp4.21)	2640'	North	Improper Turning	Hit Object	Fixed Object	Complaint of Pain	North	Ran Off Road		
1104128	4/21/11	1:05	San Juan Grade Rd & Penzance St (mp1.36)	57'	North	Driving Under Influence	Rear-End	Parked Motor Vehicle	Property Damage Only	North	Other Unsafe Turning	North	Parked
1106034	6/4/11	13:01	San Juan Grade Rd & Crazy Horse Rd (mp4.24)	3695'	South	Improper Turning	Hit Object	Other Object	Property Damage Only	South	Ran Off Road		
1108190	8/22/11		San Juan Grade Rd & Crazy Horse Rd (mp7.69)	14783'	North	Hazardous Parking	Hit Object	Fixed Object	Property Damage Only	South	Ran Off Road		
1110054	10/5/11	8:15	San Juan Grade Rd & Rogge Rd (N) (mp1.82)	1583'	North	Unsafe Speed	Rear-End	Other Motor Vehicle	Property Damage Only	North	Proceeding Straight	North	Stopped In Road
1110175	10/18/11	23:20	San Juan Grade Rd & Crazy Horse Rd (mp8.49)	19008'	North	Improper Turning	Overtaken	Non-Collision	Other Visible Injury	North	Ran Off Road		
1111071	11/9/11	15:09	San Juan Grade Rd & Penzance St (mp1.35)	0'	In Int.	Auto R/W Violation	Broadside	Other Motor Vehicle	Property Damage Only	West	Making Left Turn	North	Proceeding Straight
1112152	12/25/11	10:05	San Juan Grade Rd & Crazy Horse Rd (mp5.79)	5808'	North	Improper Turning	Hit Object	Fixed Object	Property Damage Only	South	Ran Off Road		
1112162	12/26/11	13:39	San Juan Grade Rd & Crazy Horse Rd (mp5.89)	5280'	North	Improper Turning	Hit Object	Fixed Object	Property Damage Only	North	Ran Off Road		
1201034	1/9/12	13:16	San Juan Grade Rd & Crazy Horse Canyon Rd (mp4.89)	5'	South	Wrong Side of Road	Broadside	Other Motor Vehicle	Property Damage Only	South	Crossed Into Opposing Lane - Unplanned	North	Slowing/Stopping
1202004	2/1/12	22:24	San Juan Grade Rd & Crazy Horse Canyon Rd (mp6.79)	10032'	North	Improper Turning	Hit Object	Fixed Object	Property Damage Only	North	Ran Off Road		
1202003	2/1/12	15:20	San Juan Grade Rd & Russell Rd (mp1.25)	140'	North	Unsafe Speed	Rear-End	Other Motor Vehicle	Property Damage Only	South	Proceeding Straight	South	Stopped In Road

Report Number	Date	Time	Location	Dist.	Dir.	PCF	Type of Collision	Motor Vehicle Involved With	Severity of Collision	Dir. Of Travel 1	Movement Prec. Coll 1	Dir. Of Travel 2	Movement Prec. Coll. 2
1202123	2/24/12	13:30	San Juan Grade Rd & Rogge Rd (mp1.92)	1584'	North	Auto R/W Violation	Broadside	Other Motor Vehicle	Property Damage Only	North	Making Left Turn	South	Proceeding Straight
1202129	2/26/12		San Juan Grade Rd & Crazy Horse Canyon Rd (mp8.59)	19536'	North	Driving Under Influence	Hit Object	Fixed Object	Fatal	South	Ran Off Road		
1203041	3/9/12	13:37	Hebert Rd & San Juan Grade Rd (mp3.71)	0'	In Int.	Auto R/W Violation	Broadside	Other Motor Vehicle	Complaint of Pain	West	Making Left Turn	North	Proceeding Straight
1203064	3/15/12	0:10	San Juan Grade Rd & Valle San Juan Dr (mp4.05)	915'	North	Driving Under Influence	Head-On	Other Motor Vehicle	Severe Injury	North	Crossed Into Opposing Lane - Unplanned	South	Proceeding Straight
1203091	3/17/12	16:20	San Juan Grade Rd & Penzance St (mp1.37)	120'	North	Improper Turning	Head-On	Parked Motor Vehicle	Property Damage Only	South	Ran Off Road	North	Parked
1204107	4/18/12	17:50	San Juan Grade Rd & Penzance St (mp1.35)	0'	In Int.	Auto R/W Violation	Broadside	Other Motor Vehicle	Property Damage Only	West	Making Left Turn	North	Proceeding Straight
1206006	6/1/12	16:50	San Juan Grade Rd & Hebert Rd (mp3.81)	528'	North	Unsafe Speed	Rear-End	Other Motor Vehicle	Property Damage Only	South	Proceeding Straight	South	Stopped In Road
1206096	6/14/12	9:10	San Juan Grade Rd & Rogge Rd (mp1.61)	0'	In Int.	Traffic Signals and Signs	Broadside	Other Motor Vehicle	Property Damage Only	North	Proceeding Straight	South	Making Left Turn
1207088	7/14/12	10:55	San Juan Grade Rd & Rogge Rd (mp2.12)	2640'	North	Improper Turning	Hit Object	Fixed Object	Property Damage Only	South	Other Unsafe Turning		
1207099	7/15/12	17:00	San Juan Grade Rd & Penzance St (mp1.35)	0'	In Int.	Auto R/W Violation	Broadside	Other Motor Vehicle	Property Damage Only	West	Making Left Turn	North	Proceeding Straight
1207189	7/26/12	12:15	San Juan Grade Rd & Rogge Rd (N) (mp1.92)	1584'	North	Auto R/W Violation	Broadside	Other Motor Vehicle	Complaint of Pain	South	Making Left Turn	North	Proceeding Straight
1209125	9/17/12	17:20	San Juan Grade Rd & Penzance St (mp1.36)	56'	North	Unsafe Starting or Backing	Sideswipe	Parked Motor Vehicle	Property Damage Only	North	Proceeding Straight	North	Parked
1210023	10/3/12	17:32	San Juan Grade Rd & Crazy Horse Canyon Rd (mp4.99)	5280'	North	Improper Turning	Hit Object	Fixed Object	Property Damage Only	South	Ran Off Road		
1210028	10/4/12	18:30	San Juan Grade Rd & Penzance St (mp1.145)	528'	North	Unsafe Speed	Hit Object	Fixed Object	Property Damage Only	North	Proceeding Straight	North	Slowing/Stopping
1210138	10/18/12	15:30	San Juan Grade Rd & San Benito County Line (mp8.15)	5280'	South	Driving Under Influence	Head-On	Other Motor Vehicle	Severe Injury	North	Proceeding Straight	South	Proceeding Straight
1211041	11/6/12	16:45	San Juan Grade Rd & Hebert Rd (mp3.71)	0'	In Int.	Auto R/W Violation	Broadside	Other Motor Vehicle	Complaint of Pain	South	Making Left Turn	North	Proceeding Straight
1211213	11/30/12	16:00	San Juan Grade Rd & Crazy Horse Canyon Rd (mp7.89)	15840'	North	Improper Turning	Hit Object	Fixed Object	Property Damage Only	South	Ran Off Road		
1301076	1/17/13	17:00	San Juan Grade Rd & Russell Rd (mp1.22)	0'	In Int.	Traffic Signals and Signs	Broadside	Other Motor Vehicle	Other Visible Injury	South	Proceeding Straight	East	Making Left Turn
1301117	1/24/13	0:05	San Juan Grade Rd & Crazy Horse Canyon Rd (mp8.29)	17952'	North	Improper Turning	Hit Object	Fixed Object	Complaint of Pain	South	Ran Off Road		
1303007	3/1/13	13:30	San Juan Grade Rd & Penzance St (mp1.35)	0'	In Int.	Auto R/W Violation	Broadside	Other Motor Vehicle	Property Damage Only	West	Making Left Turn	North	Proceeding Straight
1304183	4/30/13	23:00	Rogge Rd & San Juan Grade Rd (mp0.08)	0'	In Int.	Unsafe Speed	Hit Object	Fixed Object	Property Damage Only	West	Ran Off Road		
1305167	5/25/13	17:50	San Juan Grade Rd & Augusta Dr (mp2.37)	528'	South	Unsafe Speed	Rear-End	Other Motor Vehicle	Complaint of Pain	North	Proceeding Straight	North	Stopped In Road
1306097	6/15/13	5:00	San Juan Grade Rd & Rogge Rd (mp2.12)	2640'	North	Driving Under Influence	Hit Object	Fixed Object	Other Visible Injury	South	Ran Off Road		
1307159	7/19/13	11:50	San Juan Grade Rd & Lagunita Rd (mp3.21)	528'	South	Improper Passing	Broadside	Other Motor Vehicle	Severe Injury	South	Passing Other Vehicle	South	Making Left Turn
1307194	7/24/13	13:35	San Juan Grade Rd & Crazy Horse Canyon Rd (mp5.79)	4752'	North	Unsafe Speed	Hit Object	Fixed Object	Complaint of Pain	North	Ran Off Road	South	Entering Traffic
1309084	9/11/13	15:25	San Juan Grade Rd & Crazy Horse Canyon Rd (mp5.89)	5280'	North	Other Hazardous Movement	Overturned	Non-Collision	Property Damage Only	North	Ran Off Road		
1309251	9/29/13	19:45	San Juan Grade Rd & Hebert Rd (mp3.71)	0'	In Int.	Unsafe Speed	Rear-End	Other Motor Vehicle	Property Damage Only	South	Proceeding Straight	South	Making Left Turn
1310007	10/2/13	15:40	San Juan Grade Rd & Augusta Dr (mp2.07)	100'	South	Other	Hit Object	Other Object	Property Damage Only	South	Proceeding Straight	South	Proceeding Straight
1310094	10/11/13	23:30	San Juan Grade Rd & Crazy Horse Canyon Rd (mp8.09)	16896'	North	Improper Turning	Overturned	Non-Collision	Other Visible Injury	South	Ran Off Road		
1310209	10/25/13	21:00	San Juan Grade Rd & Crazy Horse Canyon Rd (mp4.19)	3695'	South	Improper Turning	Hit Object	Fixed Object	Property Damage Only	South	Other Unsafe Turning		
1312040	12/5/13	22:05	San Juan Grade Rd & Crazy Horse Canyon Rd (mp7.89)	15840'	West	Improper Turning	Overturned	Non-Collision	Property Damage Only	West	Ran Off Road		
1312072	12/10/13	15:20	San Juan Grade Rd & Penzance St (mp1.35)	0'	In Int.	Auto R/W Violation	Broadside	Motor Vehicle on Other Roadway	Complaint of Pain	West	Proceeding Straight	North	Proceeding Straight
1312084	12/14/13	4:12	Hebert Rd & San Juan Grade Rd (mp3.51)	0'	In Int.	Driving Under Influence	Hit Object	Fixed Object	Property Damage Only	West	Ran Off Road	North	Parked

Report Number	Date	Time	Location	Dist.	Dir.	PCF	Type of Collision	Motor Vehicle Involved With	Severity of Collision	Dir. Of Travel 1	Movement Prec. Coll 1	Dir. Of Travel 2	Movement Prec. Coll. 2
1312101	12/17/13	8:00	San Juan Grade Rd & Rogge Rd (N) (mp1.68)	98'	South	Improper Turning	Sideswipe	Other Motor Vehicle	Property Damage Only	North	Making U Turn	North	Proceeding Straight
1312187	12/31/13	14:30	San Juan Grade Rd & Crazy Horse Canyon Rd (mp4.74)	800'	South	Unsafe Speed	Rear-End	Other Motor Vehicle	Complaint of Pain	North	Passing Other Vehicle	North	Stopped In Road
1401087	1/18/14	21:30	San Juan Grade Rd & Crazy Horse Canyon Rd	18480'	North	Improper Turning	Hit Object	Fixed Object	Property Damage Only	South	Ran Off Road		
1403010	3/2/14	20:20	San Juan Grade Rd & Stirling Rd	800'	North	Unsafe Starting or Backing	Broadside	Other Motor Vehicle	Complaint of Pain	North	Making U Turn	North	Proceeding Straight
1403185	3/25/14	23:00	San Juan Grade Rd & Laqunita Rd	350'	West	Improper Turning	Sideswipe	Parked Motor Vehicle	Property Damage Only	East		East	
1404064	4/9/14	22:45	San Juan Grade Rd & Penzance St	0'	In Int.	Driving Under Influence	Hit Object	Fixed Object	Property Damage Only	South	Other Unsafe Turning		
1405127	5/21/14	14:05	San Juan Grade Rd & Crazy Horse Canyon Rd	3168'	South	Other Than Driver	Hit Object	Fixed Object	Property Damage Only	South	Proceeding Straight		
1406042	6/9/14	14:50	San Juan Grade Rd & Crazy Horse Canyon Rd	10560'	North	Driving Under Influence	Hit Object	Fixed Object	Severe Injury	North			
1407175	7/16/14	8:40	San Juan Grade Rd & Rogge Rd (N)	0'	In Int.	Traffic Signals and Signs	Broadside	Other Motor Vehicle	Property Damage Only	North	Proceeding Straight	West	Making Left Turn
1408043	8/2/14		San Juan Grade Rd & Crazy Horse Canyon Rd	4224'	North	Improper Turning	Hit Object	Fixed Object	Complaint of Pain	South	Ran Off Road		
1409027	9/5/14	19:40	San Juan Grade Rd & Crazy Horse Canyon Rd	24'	West	Unsafe Speed	Rear-End	Other Motor Vehicle	Property Damage Only	East	Proceeding Straight	East	Stopped In Road
1409032	9/7/14	0:12	San Juan Grade Rd & Crazy Horse Canyon Rd	15840'	North	Wrong Side of Road	Sideswipe	Other Motor Vehicle	Property Damage Only	South	Crossed Into Opposing Lane - Unplanned	North	Proceeding Straight
1409037	9/7/14	17:37	San Juan Grade Rd & Crazy Horse Canyon Rd	36960'	North	Improper Turning	Hit Object	Fixed Object	Complaint of Pain	North	Ran Off Road		
1409056	9/9/14	6:30	San Juan Grade Rd & Valle San Juan Dr	500'	North	Improper Turning	Head-On	Bicycle	Fatal	North	Making Right Turn	North	Proceeding Straight
1409174	9/23/14		San Juan Grade Rd & Crazy Horse Canyon Rd	10032'	North	Improper Turning	Hit Object	Fixed Object	Property Damage Only	South	Ran Off Road		
1409178	9/24/14	16:24	San Juan Grade Rd & Denner Rd	90'	North	Driving Under Influence	Hit Object	Fixed Object	Property Damage Only	South	Ran Off Road		
1409219	9/27/14	22:25	San Juan Grade Rd & Rogge Rd (N)	528'	North	Driving Under Influence	Hit Object	Fixed Object	Other Visible Injury	North	Ran Off Road		
1410002	10/2/14	0:10	San Juan Grade Rd & Crazy Horse Canyon Rd	10560'	North	Improper Turning	Hit Object	Fixed Object	Property Damage Only	South	Other Unsafe Turning		
1410059	10/8/14	7:19	San Juan Grade Rd & Russell Rd	22'	North	Unsafe Speed	Hit Object	Fixed Object	Property Damage Only	North	Making Left Turn		
1410217	10/28/14	19:27	San Juan Grade Rd & Crazy Horse Canyon Rd	150'	South	Traffic Signals and Signs	Hit Object	Fixed Object	Property Damage Only	South	Ran Off Road		
1410250	10/31/14	20:29	San Juan Grade Rd & Stirling Rd	528'	North	Improper Turning	Hit Object	Fixed Object	Property Damage Only	North	Ran Off Road		
1411135	11/17/14	19:00	San Juan Grade Rd & Hebert Rd	50'	South	Other Than Driver	Hit Object	Fixed Object	Property Damage Only	South	Proceeding Straight		
1412135	12/18/14	7:30	San Juan Grade Rd & Crazy Horse Canyon Rd	10560'	North	Improper Turning	Hit Object	Fixed Object	Property Damage Only	South	Ran Off Road		
1412146	12/24/14	16:41	San Juan Grade Rd & Penzance St	0'	In Int.	Auto R/W Violation	Broadside	Other Motor Vehicle	Property Damage Only	West	Making Left Turn	North	Proceeding Straight

*Highlighted fields used for Countermeasure 2: Install no-passing line

Collision Total By Severity:

- K = 2 Fatality
- A = 5 Severe Injury
- B = 7 Other Visible Injury
- C = 13 Complaint of Pain
- O = 60 Other (Property Damage Only)

Total = 87



**Monterey County Resource Management Agency - Public Works
Collision Summary Report**

Road: San Juan Road
Limits: Porter Drive to US 101
Segment Length: 8.96 miles
Date Range: 1/1/2010 - 12/31/2014

Total Number of Collisions: 205

Report Number	Date	Time	Location	Dist.	Dir.	PCF	Type of Collision	Motor Vehicle Involved With	Severity of Collision	Dir. Of Travel 1	Movement Prec. Coll 1	Dir. Of Travel 2	Movement Prec. Coll. 2
1001149	1/26/10	15:02	San Juan Rd & Hwy 101 Sb On-Offramp (mp8.63)	1583'	West	Wrong Side of Road	Broadside	Other Motor Vehicle	Property Damage Only	West	Making U Turn	West	Passing Other Vehicle
1001175	1/30/10	11:25	San Juan Rd & Porter Dr	0'	In Int.	Unsafe Speed	Rear-End	Other Motor Vehicle	Property Damage Only	West	Proceeding Straight	West	Slowing/Stopping
1002071	2/14/10	19:09	San Juan Rd & Porter Dr (mp0.01)	50'	East	Improper Turning	Hit Object	Fixed Object	Property Damage Only	East	Ran Off Road		
1002077	2/15/10	10:55	Porter Dr & San Juan Rd (mp10.89)	0'	In Int.	Unsafe Speed	Rear-End	Other Motor Vehicle	Property Damage Only	North	Proceeding Straight	North	Stopped In Road
1003039	3/9/10	12:44	San Juan Rd & Allison Rd (mp1.48)	3695'	East	Improper Turning	Hit Object	Fixed Object	Other Visible Injury	West	Ran Off Road		
1003124	3/24/10	6:30	San Juan Rd & Porter Dr (mp0.01)	89'	East	Unsafe Speed	Rear-End	Other Motor Vehicle	Property Damage Only	East	Making Right Turn	East	Slowing/Stopping
1003147	3/26/10	17:50	Porter Dr & San Juan Rd (mp10.89)	0'	In Int.	Unsafe Speed	Rear-End	Other Motor Vehicle	Property Damage Only	North	Proceeding Straight	North	Stopped In Road
1004159	4/22/10	19:00	San Juan Rd & Porter Dr (mp0.01)	20'	East	Unsafe Starting or Backing	Rear-End	Other Motor Vehicle	Complaint of Pain	West	Proceeding Straight	West	Stopped In Road
1005023	5/5/10	16:30	San Juan Rd & Dunbarton Rd (mp8.52)	150'	West	Unsafe Starting or Backing	Other	Other Motor Vehicle	Property Damage Only	West	Backing	East	Stopped In Road
1005049	5/10/10	12:30	San Juan Rd & Susan St (mp0.44)	1056'	East	Improper Turning	Hit Object	Fixed Object	Property Damage Only	West	Ran Off Road		
1005126	5/22/10	3:40	San Juan Rd & Tarpey Rd (mp6.52)	100'	West	Improper Turning	Hit Object	Fixed Object	Property Damage Only	West	Ran Off Road		
1005138	5/23/10	18:14	San Juan Rd & Tarpey Rd (mp6.45)	500'	West	Unsafe Speed	Sideswipe	Other Motor Vehicle	Property Damage Only	West	Proceeding Straight	West	Making Left Turn
1006067	6/10/10	20:54	San Juan Rd & Porter Dr (mp0.1)	528'	East	Unsafe Starting or Backing	Other	Other Motor Vehicle	Property Damage Only	East	Backing	East	Stopped In Road
1006117	6/16/10	18:00	San Juan Rd & El Cerrito Way (mp8.19)	30'	West	Unsafe Speed	Broadside	Other Motor Vehicle	Property Damage Only	East	Proceeding Straight	East	Slowing/Stopping
1006174	6/26/10	16:35	San Juan Rd & Carpenteria Rd	5'	West	Unsafe Speed	Rear-End	Other Motor Vehicle	Complaint of Pain	East	Proceeding Straight	East	Slowing/Stopping
1007084	7/12/10	14:53	San Juan Rd & Salinas Rd (mp0.12)	100'	East	Improper Turning	Rear-End	Parked Motor Vehicle	Property Damage Only	West	Other Unsafe Turning	West	Parked
1007102	7/14/10	18:14	San Juan Rd & Carpenteria Rd (mp7.68)	0'	In Int.	Unsafe Speed	Rear-End	Other Motor Vehicle	Complaint of Pain	East	Proceeding Straight	East	Stopped In Road
1007111	7/15/10	16:25	San Juan Rd & Salinas Rd (mp0.2)	528'	East	Improper Turning	Overturned	Non-Collision	Property Damage Only	West	Ran Off Road		
1008006	8/1/10	22:10	San Juan Rd & Gonda St (mp0.13)	65'	West	Improper Turning	Sideswipe	Parked Motor Vehicle	Other Visible Injury	West	Other Unsafe Turning	West	Parked
1008046	8/6/10	15:50	San Juan Rd & Gonda St (mp0.18)	100'	East	Auto R/W Violation	Broadside	Other Motor Vehicle	Property Damage Only	North	Entering Traffic	East	Proceeding Straight
1008208	8/24/10	6:25	San Juan Rd & Porter Dr	0'	In Int.	Other Hazardous Movement	Broadside	Other Motor Vehicle	Complaint of Pain	West	Making Left Turn	East	Proceeding Straight
1009033	9/5/10	20:45	San Juan Rd & Pleasant Acres Ln (mp7.17)	20'	West	Wrong Side of Road	Sideswipe	Other Motor Vehicle	Property Damage Only	West	Crossed Into Opposing Lane - Unplanned	West	Making Left Turn
1009047	9/7/10	8:15	San Juan Rd & Allison Rd (mp0.78)	0'	In Int.	Unsafe Speed	Broadside	Other Motor Vehicle	Other Visible Injury	West	Proceeding Straight	West	Making Right Turn
1009139	9/18/10	9:40	San Juan Rd & Carpenteria Rd (mp7.78)	528'	East	Improper Turning	Hit Object	Fixed Object	Property Damage Only	East	Other Unsafe Turning		
1009200	9/25/10	8:15	San Juan Rd & Salinas Rd (mp0.11)	34'	East	Unsafe Speed	Rear-End	Other Motor Vehicle	Complaint of Pain	West	Proceeding Straight	West	Stopped In Road
1010112	10/16/10	16:55	San Juan Rd & Dunbarton Rd (mp8.57)	0'	In Int.	Auto R/W Violation	Broadside	Other Motor Vehicle	Complaint of Pain	North	Making Left Turn	East	Proceeding Straight
1012010	12/3/10	19:05	San Juan Rd & Tarpey Rd (mp7.04)	2640'	East	Other Improper Driving	Sideswipe	Other Motor Vehicle	Complaint of Pain	East	Crossed Into Opposing Lane - Unplanned	West	Proceeding Straight

Report Number	Date	Time	Location	Dist.	Dir.	PCF	Type of Collision	Motor Vehicle Involved With	Severity of Collision	Dir. Of Travel 1	Movement Prec. Coll 1	Dir. Of Travel 2	Movement Prec. Coll. 2
1012017	12/5/10	17:45	San Juan Rd & Tarpey Rd (mp6.54)		0' In Int.	Traffic Signals and Signs	Broadside	Other Motor Vehicle	Property Damage Only	North	Proceeding Straight	East	Making Left Turn
1012082	12/17/10	17:20	San Juan Rd & Allison Rd (mp0.72)		300' West	Auto R/W Violation	Broadside	Other Motor Vehicle	Property Damage Only	East	Other Unsafe Turning	East	Proceeding Straight
1012119	12/23/10	18:20	San Juan Rd & Salinas Rd (mp0.3)		1056' East	Driving Under Influence	Rear-End	Parked Motor Vehicle	Complaint of Pain	East	Proceeding Straight	East	Parked
1012143	12/27/10	11:25	San Juan Rd & Gonda St (mp0.17)		50' East	Following Too Closely	Rear-End	Other Motor Vehicle	Complaint of Pain	East	Proceeding Straight	East	Slowing/Stopping
1101027	1/7/11	17:10	San Juan Rd & Porter Dr (mp0.01)		75' East	Unsafe Lane Change	Sideswipe	Other Motor Vehicle	Property Damage Only	East	Changing Lanes	East	Proceeding Straight
1102042	2/8/11	9:40	San Juan Rd & Hwy 101 Sb On-Offramp (mp8.91)		180' West	Improper Passing	Sideswipe	Other Motor Vehicle	Property Damage Only	West	Passing Other Vehicle	West	Making Left Turn
1102165	2/21/11	14:49	San Juan Rd & Penzance St (mp1.35)		0' In Int.	Auto R/W Violation	Broadside	Other Motor Vehicle	Complaint of Pain	West	Making Left Turn	North	Proceeding Straight
1102166	2/24/11	12:34	San Juan Rd & Tarpey Rd (mp6.34)		1056' West	Improper Turning	Hit Object	Fixed Object	Property Damage Only	West	Ran Off Road		
1102197	2/27/11	2:40	San Juan Rd & Allison Rd (mp0.76)		100' West	Improper Turning	Hit Object	Fixed Object	Property Damage Only	West	Ran Off Road		
1103025	3/7/11	9:55	San Juan Rd & Porter Dr		18' East	Unsafe Starting or Backing	Other	Other Motor Vehicle	Property Damage Only	West	Backing	West	Stopped In Road
1103085	3/18/11	4:05	San Juan Rd & Corey Rd (mp7.98)		528' West	Improper Turning	Hit Object	Fixed Object	Property Damage Only	West	Ran Off Road		
1103104	3/19/11	14:30	San Juan Rd & Gonda St (mp0.17)		20' East	Auto R/W Violation	Broadside	Other Motor Vehicle	Property Damage Only	North	Making Left Turn	East	Proceeding Straight
1103190	3/29/11	17:25	San Juan Rd & Carpentaria Rd (mp7.68)		0' In Int.	Auto R/W Violation	Broadside	Other Motor Vehicle	Property Damage Only	South	Making Left Turn	West	Proceeding Straight
1104105	4/18/11	13:18	San Juan Rd & Ramadero Way (mp5.91)		0' In Int.	Auto R/W Violation	Broadside	Other Motor Vehicle	Complaint of Pain	East	Entering Traffic	South	Proceeding Straight
1104118	4/19/11	12:55	San Juan Rd & Carpentaria Rd (mp7.78)		528' East	Wrong Side of Road	Sideswipe	Other Motor Vehicle	Property Damage Only	West	Passing Other Vehicle	West	Making Left Turn
1106119	6/16/11	23:15	San Juan Rd & Porter Dr		0' In Int.	Driving Under Influence	Sideswipe	Other Motor Vehicle	Property Damage Only	East	Crossed Into Opposing Lane - Unplanned	West	Stopped In Road
1107159	7/20/11	16:11	San Juan Rd & El Cerrito Way		0' In Int.	Unsafe Speed	Rear-End	Other Motor Vehicle	Complaint of Pain	East	Proceeding Straight	East	Stopped In Road
1107200	7/24/11	11:27	San Juan Rd & Allison Rd		3167' East	Improper Turning	Hit Object	Fixed Object	Property Damage Only	West	Ran Off Road		
1107261	7/31/11	5:20	San Juan Rd & Hwy 101 Sb On-Offramp		360' West	Unsafe Speed	Broadside	Other Motor Vehicle	Property Damage Only	West	Proceeding Straight	West	Making Left Turn
1108011	8/2/11	8:50	San Juan Rd & Salinas Rd (mp0.1)		0' In Int.	Auto R/W Violation	Broadside	Other Motor Vehicle	Property Damage Only	North	Making Left Turn	East	Proceeding Straight
1108074	8/9/11	19:21	Porter Dr & San Juan Rd (mp10.69)		0' In Int.	Other Than Driver	Overtaken	Non-Collision		South	Making Left Turn		
1108155	8/18/11	21:30	San Juan Rd & Carpentaria Rd (mp7.68)		0' In Int.	Traffic Signals and Signs	Hit Object	Fixed Object	Complaint of Pain	South	Proceeding Straight		
1108272	8/25/11	6:20	San Juan Rd & Allison Rd (mp0.98)		1056' East	Auto R/W Violation	Head-On	Other Motor Vehicle	Other Visible Injury	South	Entering Traffic	West	Proceeding Straight
1108265	8/31/11	8:38	San Juan Rd & Dunbarton Rd (mp0.98)		0' In Int.	Auto R/W Violation	Sideswipe	Other Motor Vehicle	Property Damage Only	North	Making Left Turn	East	Proceeding Straight
1109008	9/2/11	7:29	San Juan Rd & Hwy 101 Sb On-Offramp (mp8.73)		0' In Int.	Unsafe Speed	Rear-End	Other Motor Vehicle	Other Visible Injury	West	Proceeding Straight	West	Making Left Turn
1109088	9/11/11	13:43	San Juan Rd & Porter Dr (mp0.02)		100' East	Auto R/W Violation	Broadside	Other Motor Vehicle	Complaint of Pain	West	Making Right Turn	West	Proceeding Straight
1109186	9/23/11		San Juan Rd & Brooklyn St		0' In Int.	Improper Turning	Hit Object	Fixed Object	Property Damage Only	West	Other Unsafe Turning		
1110259	10/31/11	21:20	San Juan Rd & Allison Rd (mp1.08)		1583' East	Improper Turning	Rear-End	Parked Motor Vehicle	Property Damage Only	East	Other Unsafe Turning	East	Parked
1110246	10/31/11	2:10	San Juan Rd & San Miguel Canyon Rd (mp2.28)		5808' West	Driving Under Influence	Hit Object	Fixed Object	Other Visible Injury	East	Ran Off Road		
1111052	11/3/11	16:00	San Juan Rd & Aromas Rd (mp5.16)		1583' West	Auto R/W Violation	Sideswipe	Other Motor Vehicle	Property Damage Only	South	Entering Traffic	West	Proceeding Straight
1111081	11/4/11	7:33	San Juan Rd & Salinas Rd (mp0.1)		0' In Int.	Unsafe Speed	Rear-End	Other Motor Vehicle	Property Damage Only	East	Proceeding Straight	East	Stopped In Road
1111101	11/13/11	13:35	San Juan Rd & Carpentaria Rd (mp7.68)		0' In Int.	Unsafe Speed	Rear-End	Other Motor Vehicle	Other Visible Injury	East	Proceeding Straight	East	Stopped In Road

Report Number	Date	Time	Location	Dist.	Dir.	PCF	Type of Collision	Motor Vehicle Involved With	Severity of Collision	Dir. Of Travel 1	Movement Prec. Coll 1	Dir. Of Travel 2	Movement Prec. Coll. 2
111136	11/14/11	16:17	San Juan Rd & Porter Dr		0' In Int.	Other Hazardous Movement	Other	Bicycle	Complaint of Pain	West	Making Left Turn	East	Proceeding Straight
1112122	12/19/11	15:30	San Juan Rd & Porter Dr		0' In Int.	Traffic Signals and Signs	Broadside	Other Motor Vehicle	Property Damage Only	East	Making Left Turn	North	Proceeding Straight
1202045	2/8/12	14:45	Porter Dr & San Juan Rd (mp10.89)		0' In Int.	Other Hazardous Movement	Rear-End	Other Motor Vehicle	Property Damage Only	West	Making Right Turn	North	Proceeding Straight
1203082	3/16/12	19:00	San Juan Rd & Carpenteria Rd (mp7.68)		0' In Int.	Traffic Signals and Signs	Hit Object	Fixed Object	Property Damage Only	South	Ran Off Road		
1203109	3/21/12	10:30	Porter Dr & San Juan Rd (mp10.89)		0' In Int.	Traffic Signals and Signs	Broadside	Other Motor Vehicle	Property Damage Only	North	Proceeding Straight	West	Proceeding Straight
1203156	3/29/12	20:15	San Juan Rd & Salinas Rd (mp0.1)		0' In Int.	Auto R/W Violation	Broadside	Other Motor Vehicle	Property Damage Only	North	Making Left Turn	East	Proceeding Straight
1204087	4/15/12	5:00	San Juan Rd & Aromas Rd (mp5.26)	1056'	West	Other Than Driver	Hit Object	Animal	Property Damage Only	West	Proceeding Straight		
1204111	4/19/12	7:34	San Juan Rd & Carpenteria Rd (mp7.68)		0' In Int.	Auto R/W Violation	Broadside	Other Motor Vehicle	Complaint of Pain	South	Making Left Turn	West	Proceeding Straight
1204179	4/27/12	20:38	San Juan Rd & Tarpey Rd (mp6.54)		0' In Int.	Auto R/W Violation	Broadside	Other Motor Vehicle	Complaint of Pain	North	Making Left Turn	East	Proceeding Straight
1206165	6/23/12	21:15	San Juan Rd & Tarpey Rd (mp6.55)		50' East	Driving Under Influence	Hit Object	Fixed Object	Property Damage Only	East	Ran Off Road		
1207069	7/11/12	6:17	San Juan Rd & Aromas Rd (mp5.26)	1056'	West	Improper Turning	Head-On	Other Motor Vehicle	Other Visible Injury	West	Other Unsafe Turning	East	Stopped In Road
1207209	7/27/12	14:40	San Juan Rd & Porter Dr (mp0.01)		50' East	Unsafe Speed	Rear-End	Other Motor Vehicle	Property Damage Only	West	Proceeding Straight	West	Stopped In Road
1208002	8/1/12	10:47	San Juan Rd & Tarpey Rd (mp6.04)		0' In Int.	Improper Passing	Sideswipe	Other Motor Vehicle	Complaint of Pain	East	Proceeding Straight	East	Making Left Turn
1208009	8/2/12	14:13	San Juan Rd & Tarpey Rd (mp6.04)	2640'	West	Unsafe Speed	Rear-End	Other Motor Vehicle	Property Damage Only	East	Proceeding Straight	East	Slowing/Stopping
1208024	8/4/12	16:10	San Juan Rd & Ramadero Way (mp5.81)	528'	West	Unsafe Speed	Rear-End	Other Motor Vehicle	Property Damage Only	East	Proceeding Straight	East	Proceeding Straight
1208035	8/6/12	10:20	San Juan Rd & Carpenteria Rd (mp7.68)		0' In Int.	Auto R/W Violation	Overtaken	Non-Collision	Property Damage Only	South	Making Right Turn	West	Proceeding Straight
1208059	8/8/12	16:00	San Juan Rd & Dunbarton Rd (mp8.57)		0' In Int.	Traffic Signals and Signs	Broadside	Other Motor Vehicle	Property Damage Only	North	Making Left Turn	East	Proceeding Straight
1208074	8/10/12	17:06	Porter Dr & San Juan Rd (mp10.69)		0' In Int.	Unsafe Speed	Rear-End	Other Motor Vehicle	Property Damage Only	North	Proceeding Straight	North	Proceeding Straight
1208116	8/15/12	6:50	San Juan Rd & Allison Rd (mp0.78)		0' In Int.	Improper Passing	Sideswipe	Other Motor Vehicle	Property Damage Only	East	Passing Other Vehicle	West	Making Left Turn
1210063	10/8/12	16:45	San Juan Rd & Allison Rd (mp0.68)	528'	West	Unsafe Speed	Sideswipe	Other Motor Vehicle	Property Damage Only	East	Passing Other Vehicle	West	Proceeding Straight
1210135	10/15/12	6:30	San Juan Rd & Allison Rd (mp0.78)		0' In Int.	Auto R/W Violation	Broadside	Other Motor Vehicle	Other Visible Injury	North	Making Left Turn	East	Proceeding Straight
1211142	11/21/12	12:54	San Juan Rd & Carpenteria Rd (mp7.68)		0' In Int.	Auto R/W Violation	Broadside	Other Motor Vehicle	Property Damage Only	South	Making Left Turn	West	Proceeding Straight
1212174	12/29/12	6:52	San Juan Rd & El Cerrito Way (mp8.26)		300' East	Improper Turning	Hit Object	Fixed Object	Property Damage Only	West	Ran Off Road		
1303010	3/2/13	22:18	Carpenteria Rd & San Juan Rd		0' In Int.	Driving Under Influence	Hit Object	Fixed Object	Other Visible Injury	South	Slowing/Stopping		
1303181	3/30/13	14:15	San Juan Rd & Carpenteria Rd (mp7.72)		150' East	Improper Turning	Rear-End	Parked Motor Vehicle	Property Damage Only	East	Other Unsafe Turning	East	Parked
1304036	4/6/13	22:05	San Juan Rd & Tarpey Rd (mp6.74)	10560'	East	Driving Under Influence	Head-On	Other Motor Vehicle	Complaint of Pain	West	Crossed Into Opposing Lane - Unplanned	East	Proceeding Straight
1304100	4/18/13	15:19	Carpenteria Rd & San Juan Rd		0' In Int.	Auto R/W Violation	Broadside	Other Motor Vehicle	Complaint of Pain	South	Making U Turn	West	Proceeding Straight
1305063	5/12/13	11:35	San Juan Rd & Allison Rd (mp1.88)	5808'	East	Driving Under Influence	Overtaken	Non-Collision	Property Damage Only	East	Ran Off Road		
1305079	5/14/13	16:30	San Juan Rd & Porter Dr (mp0.01)		50' East	Unsafe Lane Change	Sideswipe	Other Motor Vehicle	Property Damage Only	West	Changing Lanes	West	Stopped In Road
1305196	5/28/13	23:05	San Juan Rd & Tarpey Rd (mp6.34)	1056'	West	Wrong Side of Road	Head-On	Other Motor Vehicle	Property Damage Only	West	Traveling Wrong Way	East	Proceeding Straight
1306080	6/14/13	15:16	San Juan Rd & Dunbarton Rd (mp8.57)		0' In Int.	Auto R/W Violation	Broadside	Other Motor Vehicle	Severe Injury	North	Making Left Turn	East	Proceeding Straight

Report Number	Date	Time	Location	Dist.	Dir.	PCF	Type of Collision	Motor Vehicle Involved With	Severity of Collision	Dir. Of Travel 1	Movement Prec. Coll 1	Dir. Of Travel 2	Movement Prec. Coll. 2
1306104	6/17/13	16:20	San Juan Rd & Tarpey Rd (mp6.84)	1584'	East	Unsafe Speed	Sideswipe	Other Motor Vehicle	Property Damage Only	West	Proceeding Straight	West	Stopped In Road
1306159	6/23/13	22:03	Dunbarton Rd & San Juan Rd (mp1.45)	0'	In Int.	Traffic Signals and Signs	Hit Object	Fixed Object	Property Damage Only	North	Proceeding Straight		
1306170	6/24/13	12:30	San Juan Rd & Gonda St (mp0.15)	58'	West	Unsafe Speed	Rear-End	Other Motor Vehicle	Property Damage Only	West	Proceeding Straight	West	Stopped In Road
1307002	7/1/13	6:00	San Juan Rd & Aromas Rd (mp5.41)	250'	West	Unsafe Lane Change	Broadside	Other Motor Vehicle	Property Damage Only	East	Changing Lanes	East	Proceeding Straight
1307170	7/21/13	11:20	Porter Dr & San Juan Rd (mp10.89)	0'	In Int.	Unsafe Speed	Rear-End	Other Motor Vehicle	Property Damage Only	South	Proceeding Straight	South	Stopped In Road
1308046	8/7/13	6:55	San Juan Rd & Dunbarton Rd (mp8.57)	0'	In Int.	Unsafe Speed	Rear-End	Other Motor Vehicle	Complaint of Pain	West	Proceeding Straight	West	Stopped In Road
1308107	8/13/13	16:15	San Juan Rd & Hwy 101 (mp8.87)	350'	West	Auto R/W Violation	Broadside	Other Motor Vehicle	Property Damage Only	West	Stopped In Road	West	Making Left Turn
1308210	8/25/13	12:20	San Juan Rd & Porter Dr San Juan Rd & Dunbarton Rd (mp8.57)	0'	In Int.	Traffic Signals and Signs	Head-On	Bicycle	Severe Injury	West	Making Right Turn	South	Proceeding Straight
1308267	8/31/13	16:35	San Juan Rd & Porter Dr	0'	In Int.	Unsafe Speed	Rear-End	Other Motor Vehicle	Property Damage Only	West	Proceeding Straight	West	Stopped In Road
1309052	9/6/13	18:25	San Juan Rd & Porter Dr	0'	In Int.	Auto R/W Violation	Broadside	Other Motor Vehicle	Property Damage Only	East	Making Left Turn	East	Proceeding Straight
1309141	9/17/13	17:35	San Juan Rd & Allison Rd (mp1.79)	5280'	East	Auto R/W Violation	Broadside	Other Motor Vehicle	Complaint of Pain	South	Making Left Turn	West	Proceeding Straight
1309245	9/23/13	7:00	San Juan Rd & Allison Rd (mp0.98)	1056'	East	Unsafe Speed	Rear-End	Other Motor Vehicle	Complaint of Pain	East	Proceeding Straight	East	Slowing/Stopping
1310069	10/9/13	18:06	San Juan Rd & Porter Dr (mp0.08)	100'	West	Unsafe Starting or Backing	Rear-End	Other Motor Vehicle	Property Damage Only	East	Proceeding Straight	East	Stopped In Road
1310131	10/16/13	10:11	San Juan Rd & El Cerrito Way (mp8.2)	0'	In Int.	Auto R/W Violation	Broadside	Other Motor Vehicle	Complaint of Pain	South	Entering Traffic	West	Proceeding Straight
1310208	10/25/13	18:25	San Juan Rd & Salinas Rd (mp0.16)	300'	East	Unsafe Speed	Rear-End	Other Motor Vehicle	Property Damage Only	West	Proceeding Straight	West	Stopped In Road
1311077	11/9/13	0:35	San Juan Rd & Gonda St (mp0.16)	0'	In Int.	Driving Under Influence	Hit Object	Fixed Object	Complaint of Pain	South	Proceeding Straight		
1311091	11/13/13	8:20	San Juan Rd & Porter Dr (mp0.04)	220'	East	Improper Turning	Sideswipe	Other Motor Vehicle	Property Damage Only	East	Merging	East	Proceeding Straight
1311108	11/16/13	18:00	San Juan Rd & Gonda St (mp0.17)	38'	East	Unsafe Speed	Rear-End	Other Motor Vehicle	Property Damage Only	East	Proceeding Straight	East	Making Right Turn
1401042	1/9/14	10:10	San Juan Rd & Aromas Rd (mp5.46)	0'	In Int.	Auto R/W Violation	Broadside	Other Motor Vehicle	Property Damage Only	West	Making Left Turn	South	Making Left Turn
1403060	3/12/14	13:55	San Juan Rd & Allison Rd (mp0.75)	124'	West	Unsafe Speed	Rear-End	Other Motor Vehicle	Property Damage Only	West	Proceeding Straight	West	Slowing/Stopping
1403099	3/19/14	7:15	San Juan Rd & Allison Rd (mp0.82)	220'	East	Unsafe Speed	Rear-End	Other Motor Vehicle	Property Damage Only	East	Proceeding Straight	East	Proceeding Straight
1403109	3/20/14		San Juan Rd & Susan St (mp0.27)	150'	East	Improper Turning	Sideswipe	Parked Motor Vehicle	Property Damage Only	East	Other Unsafe Turning	East	Parked
1404157	4/25/14	18:15	San Juan Rd & Porter Dr (mp0.09)	500'	East	Unsafe Speed	Rear-End	Other Motor Vehicle	Property Damage Only	West	Proceeding Straight	West	Slowing/Stopping
1404172	4/27/14	12:45	San Juan Rd & El Cerro Way San Juan Rd & Carpenteria Rd (mp7.68)	30'	West	Unsafe Speed	Rear-End	Other Motor Vehicle	Property Damage Only	East	Proceeding Straight	East	Slowing/Stopping
1405165	5/27/14	6:30	San Juan Rd & Carpenteria Rd (mp7.68)	0'	In Int.	Auto R/W Violation	Broadside	Other Motor Vehicle	Property Damage Only	South	Making Left Turn	West	Proceeding Straight
1406057	6/12/14	7:30	San Juan Rd & Gonda St (mp0.16)	2'	West	Unsafe Starting or Backing	Sideswipe	Other Motor Vehicle	Property Damage Only	West	Entering Traffic	West	Proceeding Straight
1406149	6/23/14	17:14	San Juan Rd & Carpenteria Rd (mp7.68)	0'	In Int.	Auto R/W Violation	Broadside	Other Motor Vehicle	Property Damage Only	East	Making Left Turn	West	Proceeding Straight
1407071	7/9/14	6:55	San Juan Rd & Murphy Rd (mp4)	105'	West	Unsafe Speed	Rear-End	Other Motor Vehicle	Property Damage Only	East	Proceeding Straight	East	Making Left Turn

Report Number	Date	Time	Location	Dist.	Dir.	PCF	Type of Collision	Motor Vehicle Involved With	Severity of Collision	Dir. Of Travel 1	Movement Prec. Coll 1	Dir. Of Travel 2	Movement Prec. Coll. 2
1407094	7/13/14	15:40	San Juan Rd & Salinas Rd (mp0.16)	0'	In Int.	Unsafe Speed	Rear-End	Other Motor Vehicle	Property Damage Only	East	Proceeding Straight	East	Stopped In Road
1407146	7/20/14	3:20	San Juan Rd & Hwy 101 Sb On-Offramp	1056'	West	Improper Turning	Hit Object	Fixed Object	Complaint of Pain	West	Ran Off Road		
1407181	7/23/14	19:40	San Juan Rd & Aromas Rd	1056'	West	Unsafe Speed	Rear-End	Other Motor Vehicle	Property Damage Only	East	Proceeding Straight	East	Proceeding Straight
1407193	7/25/14	18:15	San Juan Rd & Aromas Rd	2112'	West	Unsafe Speed	Rear-End	Other Motor Vehicle	Other Visible Injury	East	Proceeding Straight	East	Slowing/Stopping
1408022	8/4/14	16:24	San Juan Rd & Dunbarton Rd	0'	In Int.	Auto R/W Violation	Broadside	Other Motor Vehicle	Property Damage Only	North	Making Left Turn	East	Stopped In Road
1408044	8/5/14	15:10	San Juan Rd & Dunbarton Rd	0'	In Int.	Other	Overtaken	Non-Collision	Property Damage Only	West	Making Left Turn		
1408052	8/8/14	17:30	San Juan Rd & Allison Rd	528'	East	Unsafe Speed	Rear-End	Other Motor Vehicle	Property Damage Only	East	Proceeding Straight	East	Stopped In Road
1408113	8/15/14	17:05	Aromas Rd & San Juan Rd	0'	In Int.	Auto R/W Violation	Broadside	Other Motor Vehicle	Property Damage Only	South	Making Left Turn	East	Making Left Turn
1408157	8/19/14	14:30	San Juan Rd & Susan St	528'	East	Other Improper Driving	Sideswipe	Other Motor Vehicle	Property Damage Only	West	Passing Other Vehicle	West	Making Left Turn
1408187	8/24/14	13:43	San Juan Rd & Aromas Rd	0'	In Int.	Auto R/W Violation	Broadside	Other Motor Vehicle	Complaint of Pain	South	Making Left Turn	West	Proceeding Straight
1408217	8/26/14	6:50	San Juan Rd & Aromas Rd	74'	East	Unsafe Lane Change	Rear-End	Other Motor Vehicle	Other Visible Injury	East	Proceeding Straight	East	Changing Lanes
1409001	9/1/14	13:48	San Juan Rd & Carpenteria Rd	1000'	West	Unsafe Speed	Sideswipe	Other Motor Vehicle	Property Damage Only	West	Crossed Into Opposing Lane - Unplanned	West	Making Left Turn
1409055	9/9/14	6:25	San Juan Rd & Allison Rd	528'	East	Auto R/W Violation	Broadside	Other Motor Vehicle	Complaint of Pain	North	Proceeding Straight	West	Proceeding Straight
1409058	9/9/14	7:45	San Juan Rd & Murphy Rd	528'	East	Improper Turning	Hit Object	Fixed Object	Property Damage Only	East	Ran Off Road		
1409088	9/13/14	5:15	San Juan Rd & Dunbarton Rd	25'	West	Unsafe Speed	Hit Object	Fixed Object	Property Damage Only	North	Ran Off Road		
1409091	9/14/14	2:40	San Juan Rd & Porter Dr	80'	West	Unsafe Starting or Backing	Other	Other Motor Vehicle	Property Damage Only	North	Backing	East	Stopped In Road
1409134	9/18/14	5:15	San Juan Rd & Murphy Rd	100'	East	Unsafe Speed	Sideswipe	Parked Motor Vehicle	Property Damage Only	East	Proceeding Straight	East	Parked
1409169	9/23/14	21:00	San Juan Rd & Dunbarton Rd	0'	In Int.	Auto R/W Violation	Broadside	Other Motor Vehicle	Other Visible Injury	North	Making Left Turn	East	Proceeding Straight
1409177	9/23/14	15:55	San Juan Rd & Murphy Rd	275'	East	Driving Under Influence	Hit Object	Fixed Object	Other Visible Injury	East	Ran Off Road		
1410117	10/15/14	15:20	San Juan Rd & Salinas Rd	10'	West	Unsafe Speed	Rear-End	Other Motor Vehicle	Property Damage Only	East	Proceeding Straight	East	Stopped In Road
1410186	10/25/14	10:30	San Juan Rd & Gonda St	20'	West	Improper Turning	Sideswipe	Parked Motor Vehicle	Property Damage Only	West	Other Unsafe Turning	West	Parked
1410234	10/30/14	7:28	San Juan Rd & Dunbarton Rd	0'	In Int.	Auto R/W Violation	Broadside	Other Motor Vehicle	Property Damage Only	East	Making Left Turn	North	Proceeding Straight
1411009	11/1/14	2:05	San Juan Rd & Aromas Rd	1056'	North	Driving Under Influence	Hit Object	Fixed Object	Other Visible Injury	North	Ran Off Road		
1411066	11/8/14	18:45	San Juan Rd & Murphy Rd	528'	East	Unsafe Starting or Backing	Broadside	Other Motor Vehicle	Property Damage Only	North	Making U Turn	East	Proceeding Straight
1411204	11/25/14	11:30	San Juan Rd & San Miguel Canyon Rd	10'	West	Unsafe Speed	Hit Object	Fixed Object	Property Damage Only	North	Ran Off Road		
1411232	11/30/14	14:30	San Juan Rd & Porter Dr	15'	East	Unsafe Speed	Rear-End	Other Motor Vehicle	Complaint of Pain	West	Proceeding Straight	West	Stopped In Road
1412016	12/3/14	13:38	San Juan Rd & Tarpey Rd	75'	East	Driving Under Influence	Sideswipe	Other Motor Vehicle	Property Damage Only	East	Passing Other Vehicle	East	Proceeding Straight
1412175	12/30/14	14:50	San Juan Rd & Pleasant Acres Ln	10'	West	Unsafe Speed	Rear-End	Other Motor Vehicle	Complaint of Pain	East	Proceeding Straight	East	Stopped In Road

*Highlighted fields used for Countermeasure 2: Install no-passing line

Collision Total By Severity:

- K = 0 Fatality
- A = 2 Severe Injury
- B = 15 Other Visible Injury
- C = 30 Complaint of Pain
- O = 98 Other (Property Damage Only)

Total = 145



Monterey County Resource Management Agency - Public Works

Collision Summary Report

Road: San Miguel Canyon Road
 Limits: US 101 to San Juan Road
 Segment Length: 8.19 miles
 Date Range: 1/1/2010 - 12/31/2014

Total Number of Collisions: 315

Report Number	Date	Time	Location	Dist.	Dir.	PCF	Type of Collision	Motor Vehicle Involved With	Severity of Collision	Dir. Of Travel 1	Movement Prec. Coll 1	Dir. Of Travel 2	Movement Prec. Coll. 2
1001020	1/6/10	16:47	San Miguel Canyon Rd & Castroville Blvd (mp0.77)	0'	In Int.	Auto R/W Violation	Rear-End	Other Motor Vehicle	Property Damage Only	North	Making Left Turn	North	Proceeding Straight
1001032	1/9/10	20:55	San Miguel Canyon Rd & Paradise Rd (mp1.91)	528'	South	Improper Turning	Hit Object	Fixed Object	Property Damage Only	North	Proceeding Straight	North	Other Unsafe Turning
1001037	1/10/10	19:30	San Miguel Canyon Rd & Wilson Way (mp2.26)	0'	In Int.	Auto R/W Violation	Broadside	Other Motor Vehicle	Property Damage Only	West	Entering Traffic	North	Proceeding Straight
1001146	1/26/10	7:00	San Miguel Canyon Rd & Castroville Blvd (mp0.77)	0'	In Int.	Auto R/W Violation	Broadside	Other Motor Vehicle	Complaint of Pain	East	Making Left Turn	North	Making Left Turn
1002016	2/3/10	22:27	San Miguel Canyon Rd & Castroville Blvd (mp0.77)	0'	In Int.	Driving Under Influence	Hit Object	Fixed Object	Property Damage Only	South	Making Left Turn		
1002027	2/5/10	11:35	San Miguel Canyon Rd & Castroville Blvd (mp1.37)	3167'	West	Other Than Driver	Other	Animal	Property Damage Only	East	Proceeding Straight	West	Proceeding Straight
1002033	2/6/10	2:36	San Miguel Canyon Rd & Hall Rd (mp4.65)	340'	South	Driving Under Influence	Hit Object	Fixed Object	Property Damage Only	South	Ran Off Road		
1002054	2/10/10	15:35	San Miguel Canyon Rd & Moro Rd (mp0.29)	120'	North	Driving Under Influence	Broadside	Other Motor Vehicle	Property Damage Only	South	Making Left Turn	North	Proceeding Straight
1002089	2/17/10	10:28	San Miguel Canyon Rd & Northwood Pl (mp1.04)	465'	South	Improper Passing	Sideswipe	Other Motor Vehicle	Property Damage Only	North	Passing Other Vehicle	North	Making U Turn
1002155	2/26/10	17:45	San Miguel Canyon Rd & Ponderosa Ln (mp1.37)	100'	North	Unsafe Speed	Rear-End	Other Motor Vehicle	Property Damage Only	North	Proceeding Straight	North	Stopped In Road
1003045	3/10/10	8:57	San Miguel Canyon Rd & Paradise Rd (mp2.01)	0'	In Int.	Auto R/W Violation	Broadside	Other Motor Vehicle	Complaint of Pain	East	Making Left Turn	North	Proceeding Straight
1003085	3/14/10	4:25	San Miguel Canyon Rd & Tarpey Rd (mp5.61)	2640'	North	Improper Turning	Hit Object	Fixed Object	Property Damage Only	North	Ran Off Road		
1003125	3/24/10	19:55	San Miguel Canyon Rd & Castroville Blvd (mp1.27)	2640'	West	Wrong Side of Road	Head-On	Other Motor Vehicle	Complaint of Pain	East	Crossed Into Opposing Lane - Unplanned	West	Proceeding Straight
1003158	3/29/10	14:20	San Miguel Canyon Rd & Prunedale North Rd (mp0.19)	0'	In Int.	Traffic Signals and Signs	Head-On	Other Motor Vehicle	Complaint of Pain	North	Proceeding Straight	South	Making Left Turn
1004081	4/11/10	19:56	San Miguel Canyon Rd & Hall Rd (mp4.68)	0'	In Int.	Driving Under Influence	Rear-End	Other Motor Vehicle	Property Damage Only	North	Proceeding Straight	North	Stopped In Road
1004072	4/11/10	7:20	San Miguel Canyon Rd & Woodland Hills Ln (mp3.61)	528'	East	Improper Turning	Hit Object	Fixed Object	Severe Injury	West	Ran Off Road		
1004108	4/14/10	17:40	San Miguel Canyon Rd & Hall Rd (mp4.65)	150'	South	Unsafe Speed	Rear-End	Other Motor Vehicle	Complaint of Pain	North	Proceeding Straight	North	Stopped In Road
1005007	5/1/10	5:00	San Miguel Canyon Rd & Langley Canyon Rd (mp0.39)	65'	East	Improper Turning	Hit Object	Fixed Object	Property Damage Only	West	Ran Off Road		
1005041	5/8/10	17:31	San Miguel Canyon Rd & Corto San Miguel Rd (mp4.5)	0'	In Int.	Improper Passing	Broadside	Other Motor Vehicle	Property Damage Only	South	Passing Other Vehicle	South	Making Left Turn
1005042	5/9/10	7:50	San Miguel Canyon Rd & Tarpey Rd (mp5.51)	2112'	North	Unsafe Speed	Rear-End	Other Motor Vehicle	Severe Injury	North	Proceeding Straight	North	Making Left Turn
1005160	5/25/10	7:30	San Miguel Canyon Rd & Tarpey Rd (mp6.53)	15'	North	Unsafe Speed	Rear-End	Other Motor Vehicle	Property Damage Only	South	Slowing/Stopping	South	Stopped In Road
1005187	5/28/10	12:00	San Miguel Canyon Rd & Castroville Blvd (mp0.67)	528'	South	Unknown	Rear-End	Other Motor Vehicle	Property Damage Only	South	Proceeding Straight	South	Proceeding Straight
1006008	6/2/10	23:13	San Miguel Canyon Rd & Hall Rd (mp4.68)	0'	In Int.	Driving Under Influence	Broadside	Other Motor Vehicle	Property Damage Only	North	Making Left Turn	North	Making Right Turn
1006013	6/3/10	18:42	San Miguel Canyon Rd & Apricot Ln (mp4.27)	47'	West	Unsafe Speed	Rear-End	Other Motor Vehicle	Other Visible Injury	East	Proceeding Straight	East	Stopped In Road
1006061	6/10/10	14:50	San Miguel Canyon Rd & San Juan Rd	0'	In Int.	Unsafe Speed	Rear-End	Other Motor Vehicle	Property Damage Only	North	Proceeding Straight	North	Stopped In Road
1006074	6/12/10	16:05	San Miguel Canyon Rd & Tarpey Rd	0'	In Int.	Driving Under Influence	Broadside	Other Motor Vehicle	Property Damage Only	East	Making Left Turn	West	Proceeding Straight
1006208	6/12/10	21:24	San Miguel Canyon Rd & Vega Rd (mp7.63)	0'	In Int.	Driving Under Influence	Hit Object	Fixed Object	Fatal	North	Ran Off Road		
1006099	6/16/10	16:10	San Miguel Canyon Rd & Strawberry Rd (mp1.16)	6335'	South	Unsafe Speed	Rear-End	Other Motor Vehicle	Property Damage Only	South	Proceeding Straight	South	Stopped In Road
1006165	6/24/10	15:50	San Miguel Canyon Rd & Vega Rd (mp7.63)	0'	In Int.	Auto R/W Violation	Broadside	Other Motor Vehicle	Property Damage Only	East	Making Left Turn	East	Proceeding Straight
1006199	6/25/10	16:21	San Miguel Canyon Rd & Moro Rd (mp0.26)	80'	South	Auto R/W Violation	Rear-End	Other Motor Vehicle	Property Damage Only	North	Entering Traffic	North	Proceeding Straight

Report Number	Date	Time	Location	Dist.	Dir.	PCF	Type of Collision	Motor Vehicle Involved With	Severity of Collision	Dir. Of Travel 1	Movement Prec. Coll 1	Dir. Of Travel 2	Movement Prec. Coll. 2
1006197	6/25/10	16:20	San Miguel Canyon Rd & Prunedale North Rd (mp0.18)	40'	South	Unsafe Speed	Rear-End	Other Motor Vehicle	Property Damage Only	North	Proceeding Straight	North	Stopped In Road
1006193	6/29/10	16:55	San Miguel Canyon Rd & Northwood Pl	405'	South	Unsafe Speed	Rear-End	Other Motor Vehicle	Complaint of Pain	South	Proceeding Straight	South	Slowing/Stopping
1007206	7/26/10	14:45	San Miguel Canyon Rd & Moro Rd (mp0.26)	50'	South	Unsafe Speed	Rear-End	Other Motor Vehicle	Property Damage Only	South	Proceeding Straight	South	Proceeding Straight
1007220	7/28/10	14:45	San Miguel Canyon Rd & Vega Rd	90'	North	Unsafe Speed	Hit Object	Fixed Object	Property Damage Only	North	Ran Off Road		
1007299	7/29/10	13:20	San Miguel Canyon Rd & Prunedale North Rd (mp0.15)	180'	East	Unsafe Speed	Rear-End	Other Motor Vehicle	Complaint of Pain	East	Proceeding Straight	East	Slowing/Stopping
1008028	8/5/10	6:27	San Miguel Canyon Rd & Hall Rd (mp4.67)	52'	South	Unsafe Starting or Backing	Rear-End	Other Motor Vehicle	Property Damage Only	North	Proceeding Straight	North	Stopped In Road
1008099	8/12/10	18:25	San Miguel Canyon Rd & Prunedale North Rd (mp0.22)	75'	East	Unsafe Speed	Rear-End	Other Motor Vehicle	Property Damage Only	West	Slowing/Stopping	West	Proceeding Straight
1008111	8/13/10	17:50	San Miguel Canyon Rd & Hall Rd (mp4.68)	0'	In Int.	Traffic Signals and Signs	Broadside	Other Motor Vehicle	Complaint of Pain	East	Proceeding Straight	North	Making Left Turn
1008110	8/13/10	17:35	San Miguel Canyon Rd & Prunedale North Rd (mp0.04)	800'	South	Driving Under Influence	Rear-End	Other Motor Vehicle	Property Damage Only	North	Proceeding Straight	North	Stopped In Road
1008141	8/14/10	7:50	San Miguel Canyon Rd & Hall Rd (mp4.66)	80'	South	Unsafe Speed	Rear-End	Other Motor Vehicle	Property Damage Only	North	Proceeding Straight	North	Stopped In Road
1008115	8/14/10	13:25	San Miguel Canyon Rd & Prunedale North Rd (mp0.2)	75'	North	Unsafe Speed	Rear-End	Other Motor Vehicle	Property Damage Only	North	Slowing/Stopping	North	Stopped In Road
1009193	8/22/10		San Miguel Canyon Rd & Apricot Ln (mp4.33)	350'	North	Improper Turning	Hit Object	Fixed Object	Property Damage Only	South	Other Unsafe Turning		
1008189	8/22/10	1:50	San Miguel Canyon Rd & Paradise Rd (mp2.04)	150'	West	Driving Under Influence	Hit Object	Fixed Object	Property Damage Only	West	Ran Off Road		
1008202	8/23/10	14:55	San Miguel Canyon Rd & Strawberry Rd (mp2.16)	1056'	East	Improper Turning	Hit Object	Fixed Object	Property Damage Only	West	Ran Off Road		
1009123	9/1/10	22:10	San Miguel Canyon Rd & Strawberry Rd (mp2.4)	200'	North	Other Than Driver	Broadside	Other Motor Vehicle	Property Damage Only	South	Slowing/Stopping	East	Stopped In Road
1009014	9/1/10	22:08	San Miguel Canyon Rd & Strawberry Rd (mp2.42)	300'	North	Driving Under Influence	Overtaken	Non-Collision	Complaint of Pain	South	Ran Off Road		
1009064	9/8/10	10:00	San Miguel Canyon Rd & Castroville Blvd (mp0.76)	26'	East	Auto R/W Violation	Rear-End	Other Motor Vehicle	Property Damage Only	East	Proceeding Straight	East	Proceeding Straight
1009173	9/22/10	16:25	San Miguel Canyon Rd & Moro Rd (mp0.24)	192'	East	Unsafe Speed	Rear-End	Other Motor Vehicle	Complaint of Pain	East	Proceeding Straight	East	Stopped In Road
1009203	9/25/10	13:30	San Miguel Canyon Rd & Northwood Pl (mp1.15)	75'	North	Unsafe Speed	Rear-End	Other Motor Vehicle	Complaint of Pain	North	Proceeding Straight	North	Slowing/Stopping
1010053	10/8/10	19:46	San Miguel Canyon Rd & Castroville Blvd (mp0.8)	150'	West	Other Than Driver	Hit Object	Animal	Property Damage Only	East	Proceeding Straight		
1010107	10/15/10	6:30	San Miguel Canyon Rd & Hall Rd (mp3.98)	3695'	East	Other Than Driver	Hit Object	Animal	Property Damage Only	East	Proceeding Straight		
1010214	10/27/10	17:10	San Miguel Canyon Rd & Echo Valley Rd (mp1.72)	0'	In Int.	Driving Under Influence	Broadside	Other Motor Vehicle	Property Damage Only	South	Making Left Turn	West	Proceeding Straight
1010230	10/29/10	18:50	San Miguel Canyon Rd & Moro Rd (mp0.21)	300'	West	Unsafe Speed	Rear-End	Other Motor Vehicle	Property Damage Only	East	Proceeding Straight	East	Slowing/Stopping
1010239	10/30/10	12:34	San Miguel Canyon Rd & Prunedale North Rd (mp0.19)	0'	In Int.	Other Hazardous Movement	Broadside	Other Motor Vehicle	Property Damage Only	West	Making Left Turn	East	Proceeding Straight
1011118	11/15/10	16:56	San Miguel Canyon Rd & Moro Rd (mp0.27)	0'	In Int.	Auto R/W Violation	Head-On	Other Motor Vehicle	Property Damage Only	East	Making Left Turn	West	Proceeding Straight
1011177	11/22/10	19:37	San Miguel Canyon Rd & Castroville Blvd (mp0.76)	65'	East	Improper Turning	Overtaken	Non-Collision	Property Damage Only	North	Making Right Turn		
1011188	11/23/10	21:55	San Miguel Canyon Rd & Castroville Blvd (mp1.07)	1583'	West	Unsafe Speed	Rear-End	Other Motor Vehicle	Property Damage Only	East	Proceeding Straight	East	Stopped In Road
1012021	12/6/10	14:25	San Miguel Canyon Rd & Lewis Rd (mp5.91)	2112'	South	Improper Turning	Hit Object	Fixed Object	Other Visible Injury	South	Ran Off Road		
1012088	12/18/10	18:18	San Miguel Canyon Rd & Moro Rd (mp0.27)	0'	In Int.	Auto R/W Violation	Broadside	Other Motor Vehicle	Complaint of Pain	East	Making Left Turn	West	Proceeding Straight
1012146	12/27/10	17:30	San Miguel Canyon Rd & Hall Rd (mp4.64)	200'	South	Unsafe Speed	Rear-End	Other Motor Vehicle	Complaint of Pain	North	Proceeding Straight	North	Stopped In Road
1102054	1/20/11	17:10	San Miguel Canyon Rd & Prunedale North Rd (mp0.19)	0'	In Int.	Other Hazardous Movement	Head-On	Other Motor Vehicle	Property Damage Only	North	Making Left Turn	South	Stopped In Road
1101126	1/29/11	15:42	San Miguel Canyon Rd & Hall Rd (mp4.67)	75'	South	Unsafe Speed	Rear-End	Other Motor Vehicle	Complaint of Pain	North	Proceeding Straight	North	Slowing/Stopping
1102002	2/1/11	17:50	San Miguel Canyon Rd & Moro Rd (mp0.23)	200'	East	Auto R/W Violation	Sideswipe	Other Motor Vehicle	Property Damage Only	South	Making Right Turn	West	Slowing/Stopping

Report Number	Date	Time	Location	Dist.	Dir.	PCF	Type of Collision	Motor Vehicle Involved With	Severity of Collision	Dir. Of Travel 1	Movement Prec. Coll 1	Dir. Of Travel 2	Movement Prec. Coll. 2
1102029	2/5/11	13:20	San Miguel Canyon Rd & Forrest Ln (N) (mp2.35)		0' In Int.	Auto R/W Violation	Broadside	Other Motor Vehicle	Complaint of Pain	North	Proceeding Straight	West	Making Left Turn
1102057	2/10/11	18:29	San Miguel Canyon Rd & Paradise Rd (mp2.01)		0' In Int.	Auto R/W Violation	Broadside	Other Motor Vehicle	Complaint of Pain	North	Making Left Turn	East	Proceeding Straight
1102113	2/17/11	18:40	San Miguel Canyon Rd & Moro Rd (mp0.26)	100'	South	Unsafe Speed	Rear-End	Other Motor Vehicle	Property Damage Only	West	Proceeding Straight	West	Slowing/Stopping
1102129	2/18/11	19:40	San Miguel Canyon Rd & Prunedale North Rd (mp0.19)		0' In Int.	Other Hazardous Movement	Broadside	Other Motor Vehicle	Property Damage Only	East	Making Left Turn	West	Proceeding Straight
1102184	2/25/11	15:09	San Miguel Canyon Rd & Echo Valley Rd (mp1.63)	528'	South	Unsafe Speed	Rear-End	Other Motor Vehicle	Property Damage Only	North	Proceeding Straight	North	Stopped In Road
1102208	2/26/11	14:58	San Miguel Canyon Rd & Hall Rd (mp4.66)	85'	South	Driving Under Influence	Rear-End	Other Motor Vehicle	Property Damage Only	North	Slowing/Stopping	North	Stopped In Road
1103012	3/4/11	8:03	San Miguel Canyon Rd & Hall Rd (mp4.63)	233'	South	Improper Passing	Broadside	Other Motor Vehicle	Property Damage Only	South	Passing Other Vehicle	South	Merging
1103044	3/6/11	7:24	San Miguel Canyon Rd & Tarpey Rd (mp5.22)	663'	North	Improper Turning	Hit Object	Fixed Object	Property Damage Only	South	Ran Off Road		
1103034	3/8/11	12:10	San Miguel Canyon Rd & Charles Schell Ln (mp4)		0' In Int.	Driving Under Influence	Rear-End	Other Motor Vehicle	Complaint of Pain	South	Proceeding Straight	South	Stopped In Road
1103045	3/11/11	7:05	San Miguel Canyon Rd & Moro Rd (mp0.25)	100'	South	Auto R/W Violation	Broadside	Other Motor Vehicle	Property Damage Only	West	Making Left Turn	South	Proceeding Straight
1103081	3/17/11	6:10	San Miguel Canyon Rd & Moro Rd (mp0.27)		0' In Int.	Auto R/W Violation	Head-On	Other Motor Vehicle	Complaint of Pain	South	Making Left Turn	North	Proceeding Straight
1103132	3/19/11	19:05	San Miguel Canyon Rd & Moro Rd (mp0.27)		0' In Int.	Other Hazardous Movement	Head-On	Other Motor Vehicle	Other Visible Injury	South	Making Left Turn	North	Proceeding Straight
1103174	3/27/11	15:20	San Miguel Canyon Rd & Langley Canyon Rd (mp0.38)	111'	East	Unsafe Speed	Rear-End	Other Motor Vehicle	Property Damage Only	East	Proceeding Straight	East	Stopped In Road
1104011	4/2/11	18:00	San Miguel Canyon Rd & Charles Schell Ln (mp3.91)	500'	South	Unsafe Speed	Rear-End	Other Motor Vehicle	Property Damage Only	North	Proceeding Straight	North	Stopped In Road
1104088	4/15/11	16:45	San Miguel Canyon Rd & Northwood Pl (mp1.03)	528'	East	Improper Turning	Sideswipe	Parked Motor Vehicle	Property Damage Only	West	Passing Other Vehicle	West	Stopped In Road
1104111	4/18/11	17:33	San Miguel Canyon Rd & Prunedale North Rd (mp0.21)	100'	West	Unsafe Speed	Rear-End	Other Motor Vehicle	Complaint of Pain	West	Proceeding Straight	West	Stopped In Road
1105009	5/1/11	14:47	San Miguel Canyon Rd & Prunedale North Rd (mp0.21)	114'	West	Unsafe Speed	Rear-End	Other Motor Vehicle	Complaint of Pain	West	Proceeding Straight	West	Stopped In Road
1105023	5/4/11	16:58	San Miguel Canyon Rd & Paradise Rd (mp2.21)	1004'	West	Improper Passing	Broadside	Other Motor Vehicle	Other Visible Injury	East	Passing Other Vehicle	East	Making Left Turn
1105137	5/19/11	17:18	San Miguel Canyon Rd & Moro Rd (mp0.27)	10'	East	Unsafe Speed	Rear-End	Other Motor Vehicle	Property Damage Only	East	Proceeding Straight	East	Slowing/Stopping
1105194	5/28/11	8:32	San Miguel Canyon Rd & Prunedale North Rd (mp0.2)	12'	West	Unsafe Speed	Rear-End	Other Motor Vehicle	Property Damage Only	East	Proceeding Straight	East	Stopped In Road
1106052	6/7/11	15:40	San Miguel Canyon Rd & Apricot Ln (mp4.21)	250'	South	Unsafe Speed	Rear-End	Other Motor Vehicle	Property Damage Only	South	Proceeding Straight	South	Proceeding Straight
1106060	6/8/11	18:25	San Miguel Canyon Rd & Castroville Blvd (mp0.77)		0' In Int.	Driving Under Influence	Rear-End	Other Motor Vehicle	Property Damage Only	East	Making Right Turn	East	Making Right Turn
1106055	6/8/11	11:05	San Miguel Canyon Rd & Strawberry Rd	5280'	North	Wrong Side of Road	Head-On	Other Motor Vehicle	Severe Injury	South	Crossed Into Opposing Lane - Unplanned	North	Proceeding Straight
1106070	6/9/11	21:50	San Miguel Canyon Rd & Langley Canyon Rd		0' In Int.	Auto R/W Violation	Broadside	Other Motor Vehicle	Property Damage Only	South	Proceeding Straight	West	Proceeding Straight
1106073	6/10/11	7:46	San Miguel Canyon Rd & Hall Rd (mp4.67)	36'	South	Unsafe Speed	Rear-End	Other Motor Vehicle	Property Damage Only	North	Slowing/Stopping	North	Stopped In Road
1106149	6/20/11	8:15	San Miguel Canyon Rd & Hall Rd (mp4.26)	3167'	East	Improper Turning	Sideswipe	Other Motor Vehicle	Property Damage Only	East	Making Left Turn	East	Proceeding Straight
1106159	6/21/11	15:10	San Miguel Canyon Rd & Apricot Ln (mp4.06)	1056'	South	Auto R/W Violation	Broadside	Other Motor Vehicle	Complaint of Pain	South	Making Left Turn	North	Proceeding Straight
1106167	6/22/11	16:20	San Miguel Canyon Rd & Moro Rd (mp0.21)	280'	South	Unsafe Speed	Rear-End	Other Motor Vehicle	Property Damage Only	North	Proceeding Straight	North	Stopped In Road
1106233	6/27/11	7:15	San Miguel Canyon Rd & Hall Rd (mp4.67)	50'	South	Unsafe Speed	Rear-End	Other Motor Vehicle	Property Damage Only	North	Proceeding Straight	North	Stopped In Road
1107003	7/1/11	6:47	San Miguel Canyon Rd & Castroville Blvd	20'	South	Auto R/W Violation	Overtaken	Non-Collision	Property Damage Only	East	Making Left Turn	South	Proceeding Straight
1107064	7/8/11	16:25	San Miguel Canyon Rd & Strawberry Rd (mp2.96)	2640'	West	Unsafe Speed	Rear-End	Other Motor Vehicle	Property Damage Only	East	Proceeding Straight	East	Slowing/Stopping
1107167	7/21/11	5:25	San Miguel Canyon Rd & Echo Valley Rd		0' In Int.	Auto R/W Violation	Broadside	Other Motor Vehicle	Other Visible Injury	West	Making Left Turn	North	Proceeding Straight
1107179	7/22/11	6:50	San Miguel Canyon Rd & Pajaro Hills Dr	3167'	South	Improper Turning	Hit Object	Fixed Object	Property Damage Only	North	Other Unsafe Turning		
1107222	7/26/11	8:50	Prunedale North Rd & San Miguel Canyon Rd (mp1.89)		0' In Int.	Other Hazardous Movement	Broadside	Other Motor Vehicle	Property Damage Only	North	Making Left Turn	South	Proceeding Straight

Report Number	Date	Time	Location	Dist.	Dir.	PCF	Type of Collision	Motor Vehicle Involved With	Severity of Collision	Dir. Of Travel 1	Movement Prec. Coll 1	Dir. Of Travel 2	Movement Prec. Coll. 2
1108022	8/3/11	17:56	San Miguel Canyon Rd & Castroville Blvd	528'	West	Unsafe Speed	Rear-End	Other Motor Vehicle	Complaint of Pain	East	Proceeding Straight	East	Slowing/Stopping
1108058	8/7/11	12:13	San Miguel Canyon Rd & Moro Rd (mp0.28)	56'	West	Auto R/W Violation	Broadside	Other Motor Vehicle	Fatal	East	Making Left Turn	West	Proceeding Straight
1108078	8/10/11	14:00	San Miguel Canyon Rd & Castroville Blvd (mp0.77)	0'	In Int.	Auto R/W Violation	Sideswipe	Other Motor Vehicle	Property Damage Only	North	Making Right Turn	East	Proceeding Straight
1108132	8/16/11	14:15	San Miguel Canyon Rd & Vega Rd (mp7.64)	60'	North	Improper Turning	Hit Object	Fixed Object	Other Visible Injury	North	Ran Off Road		
1108274	8/27/11	23:40	San Miguel Canyon Rd & Castroville Blvd (mp0.77)	0'	In Int.	Driving Under Influence	Hit Object	Fixed Object	Property Damage Only	North	Proceeding Straight		
1109062	9/1/11	7:50	San Miguel Canyon Rd & Hall Rd (mp4.65)	128'	South	Unsafe Speed	Hit Object	Fixed Object	Property Damage Only	South	Making Right Turn		
1109060	9/8/11	16:50	San Miguel Canyon Rd & Prunedale North Rd (mp0.16)	150'	East	Auto R/W Violation	Broadside	Other Motor Vehicle	Property Damage Only	South	Making Right Turn	West	Proceeding Straight
1109124	9/16/11	6:50	San Miguel Canyon Rd & Prunedale North Rd (mp0.19)	0'	In Int.	Traffic Signals and Signs	Broadside	Other Motor Vehicle	Property Damage Only	East	Proceeding Straight	North	Proceeding Straight
1109141	9/17/11	20:53	San Miguel Canyon Rd & Castroville Blvd (mp0.78)	10'	North	Unsafe Starting or Backing	Other	Other Motor Vehicle	Property Damage Only	North	Backing	South	Stopped In Road
1109129	9/17/11	1:10	San Miguel Canyon Rd & Vega Rd (mp7.23)	2112'	South	Improper Turning	Hit Object	Fixed Object	Property Damage Only	South	Ran Off Road		
1109225	9/18/11	13:12	San Miguel Canyon Rd & Castroville Blvd (mp1.27)	2640'	West	Improper Turning	Hit Object	Fixed Object	Property Damage Only	East	Ran Off Road		
1109157	9/20/11	12:25	San Miguel Canyon Rd & Moro Rd (mp0.28)	33'	North	Unsafe Speed	Rear-End	Other Motor Vehicle	Property Damage Only	South	Slowing/Stopping	South	Stopped In Road
1109176	9/22/11	17:10	San Miguel Canyon Rd & Echo Valley Rd (mp1.7)	100'	East	Auto R/W Violation	Hit Object	Fixed Object	Property Damage Only	South	Making Left Turn	East	Proceeding Straight
1109215	9/27/11	9:45	San Miguel Canyon Rd & Moro Rd (mp0.33)	300'	West	Unsafe Speed	Rear-End	Other Motor Vehicle	Complaint of Pain	East	Proceeding Straight	East	Stopped In Road
1110189	10/18/11	6:55	San Miguel Canyon Rd & Tarpey Rd (mp5.12)	25'	North	Improper Turning	Hit Object	Other Object	Property Damage Only	South	Ran Off Road		
1110184	10/19/11	18:15	San Miguel Canyon Rd & Prunedale North Rd (mp0.2)	20'	North	Unsafe Speed	Rear-End	Other Motor Vehicle	Complaint of Pain	North	Proceeding Straight	North	Stopped In Road
1110232	10/27/11	16:10	San Miguel Canyon Rd & Prunedale North Rd (mp0.19)	0'	In Int.	Unsafe Speed	Rear-End	Other Motor Vehicle	Property Damage Only	North	Proceeding Straight	North	Slowing/Stopping
1110230	10/27/11	6:10	San Miguel Canyon Rd & Strawberry Rd (mp2.96)	3167'	North	Improper Turning	Sideswipe	Other Motor Vehicle	Property Damage Only	North	Traveling Wrong Way	South	Other Unsafe Turning
1110255	10/31/11	12:23	San Miguel Canyon Rd & Lewis Rd (mp7.31)	5280'	North	Unsafe Speed	Hit Object	Other Object	Property Damage Only	North	Ran Off Road		
1111014	11/3/11	3:00	San Miguel Canyon Rd & Charles Schell Ln (mp3.9)	528'	East	Unsafe Speed	Overtaken	Non-Collision	Property Damage Only	East	Proceeding Straight		
1111060	11/7/11	17:45	San Miguel Canyon Rd & Strawberry Rd (mp2.46)	528'	North	Unsafe Speed	Rear-End	Other Motor Vehicle	Complaint of Pain	North	Proceeding Straight	North	Stopped In Road
1111080	11/10/11	13:20	San Miguel Canyon Rd & Hwy 101 (N) (mp0.04)	180'	North	Improper Turning	Sideswipe	Other Motor Vehicle	Property Damage Only	North	Entering Traffic	North	Proceeding Straight
1111116	11/15/11	14:40	San Miguel Canyon Rd & Echo Valley Rd (mp1.52)	1056'	South	Unsafe Speed	Rear-End	Other Motor Vehicle	Property Damage Only	North	Proceeding Straight	North	Stopped In Road
1111121	11/15/11	20:05	San Miguel Canyon Rd & Hambey Ln (mp3.22)	1056'	North	Improper Turning	Sideswipe	Other Motor Vehicle	Property Damage Only	South	Other Unsafe Turning	South	Stopped In Road
1112020	12/3/11	15:50	San Miguel Canyon Rd & Lewis Rd (mp6.31)	0'	In Int.	Unsafe Speed	Sideswipe	Other Motor Vehicle	Property Damage Only	East	Making Right Turn	North	Stopped In Road
1112092	12/5/11	15:00	San Miguel Canyon Rd & Prunedale North Rd (mp0.21)	120'	North	Unsafe Speed	Rear-End	Other Motor Vehicle	Property Damage Only	North	Proceeding Straight	North	Proceeding Straight
1112038	12/6/11	16:50	San Miguel Canyon Rd & Castroville Blvd (mp0.67)	528'	South	Auto R/W Violation	Broadside	Other Motor Vehicle	Property Damage Only	South	Making Left Turn	North	Proceeding Straight
1112076	12/12/11	14:00	San Miguel Canyon Rd & Castroville Blvd (mp0.86)	500'	North	Unsafe Speed	Rear-End	Other Motor Vehicle	Property Damage Only	North	Proceeding Straight	North	Slowing/Stopping
1112098	12/15/11	15:48	San Miguel Canyon Rd & Hall Rd (mp4.62)	300'	South	Unsafe Speed	Rear-End	Other Motor Vehicle	Property Damage Only	North	Proceeding Straight	North	Stopped In Road
1112103	12/16/11	17:40	San Miguel Canyon Rd & Hall Rd (mp4.64)	200'	East	Unsafe Speed	Rear-End	Other Motor Vehicle	Property Damage Only	West	Proceeding Straight	West	Stopped In Road
1112130	12/21/11	23:30	San Miguel Canyon Rd & Laguna Vista Dr (mp6.77)	1583'	North	Improper Turning	Hit Object	Fixed Object	Complaint of Pain	East	Ran Off Road		
1112175	12/28/11	20:55	San Miguel Canyon Rd & Moro Rd (mp0.27)	0'	In Int.	Other Hazardous Movement	Head-On	Other Motor Vehicle	Complaint of Pain	East	Making Left Turn	West	Proceeding Straight
1112192	12/30/11	17:15	San Miguel Canyon Rd & Prunedale North Rd (mp0.19)	0'	In Int.	Unsafe Speed	Rear-End	Other Motor Vehicle	Property Damage Only	West	Proceeding Straight	West	Stopped In Road
1201050	1/12/12	9:54	San Miguel Canyon Rd & Charles Schell Ln (mp4)	5'	West	Improper Turning	Hit Object	Fixed Object	Property Damage Only	West	Ran Off Road		

Report Number	Date	Time	Location	Dist.	Dir.	PCF	Type of Collision	Motor Vehicle Involved With	Severity of Collision	Dir. Of Travel 1	Movement Prec. Coll 1	Dir. Of Travel 2	Movement Prec. Coll. 2
1201063	1/13/12	23:35	San Miguel Canyon Rd & Woodland Hills Ln (mp3.51)	1056'	South	Driving Under Influence	Hit Object	Fixed Object	Fatal	North	Passing Other Vehicle		
1201135	1/27/12	10:40	San Miguel Canyon Rd & Prunedale North Rd (mp0.19)	0'	In Int.	Traffic Signals and Signs	Broadside	Other Motor Vehicle	Property Damage Only	East	Proceeding Straight	North	Making Left Turn
1201141	1/29/12	20:20	San Miguel Canyon Rd & Lewis Rd (mp6.61)	1583'	North	Driving Under Influence	Hit Object	Fixed Object	Other Visible Injury	South	Ran Off Road		
1202035	2/8/12	22:07	San Miguel Canyon Rd & Langley Canyon Rd (mp0.4)	0'	In Int.	Improper Turning	Hit Object	Fixed Object	Property Damage Only	East	Making Left Turn		
1202072	2/14/12	19:15	San Miguel Canyon Rd & Castroville Blvd (mp0.77)	0'	In Int.	Traffic Signals and Signs	Hit Object	Fixed Object	Complaint of Pain	East	Proceeding Straight		
1202088	2/18/12	9:10	San Miguel Canyon Rd & Moro Rd (mp0.26)	40'	South	Unsafe Speed	Rear-End	Other Motor Vehicle	Property Damage Only	North	Proceeding Straight	North	Stopped In Road
1202150	2/29/12	20:40	San Miguel Canyon Rd & Forrest Ln (N) (mp2.31)	185'	East	Driving Under Influence	Rear-End	Other Motor Vehicle	Severe Injury	West	Proceeding Straight	West	Slowing/Stopping
1203034	3/8/12	18:35	San Miguel Canyon Rd & Wilson Way (mp2.26)	0'	In Int.	Auto R/W Violation	Broadside	Other Motor Vehicle	Complaint of Pain	South	Making Left Turn	West	Proceeding Straight
1203048	3/12/12	14:10	San Miguel Canyon Rd & Echo Valley Rd (mp1.72)	0'	In Int.	Auto R/W Violation	Broadside	Other Motor Vehicle	Complaint of Pain	South	Making Left Turn	West	Proceeding Straight
1203046	3/12/12	7:35	San Miguel Canyon Rd & Hall Rd (mp4.6)	410'	East	Unsafe Speed	Rear-End	Other Motor Vehicle	Property Damage Only	West	Proceeding Straight	West	Stopped In Road
1203057	3/12/12	7:40	San Miguel Canyon Rd & San Juan Rd (mp8.21)	20'	South	Wrong Side of Road	Sideswipe	Other Motor Vehicle	Property Damage Only	South	Making Left Turn	North	Backing
1203115	3/22/12	22:20	San Miguel Canyon Rd & Echo Valley Rd (mp1.72)	0'	In Int.	Driving Under Influence	Hit Object	Fixed Object	Property Damage Only	East	Ran Off Road		
1204040	4/6/12	19:13	San Miguel Canyon Rd & Castroville Blvd (mp0.87)	528'	West	Improper Turning	Broadside	Other Motor Vehicle	Complaint of Pain	West	Making Left Turn	West	Proceeding Straight
1205015	5/3/12	10:59	San Miguel Canyon Rd & Echo Valley Rd (mp1.72)	0'	In Int.	Auto R/W Violation	Broadside	Other Motor Vehicle	Property Damage Only	South	Making Left Turn	West	Proceeding Straight
1205132	5/18/12	15:40	San Miguel Canyon Rd & Prunedale North Rd (mp0.19)	25'	South	Unsafe Speed	Rear-End	Other Motor Vehicle	Complaint of Pain	North	Proceeding Straight	North	Slowing/Stopping
1205134	5/18/12	17:58	San Miguel Canyon Rd & Vega Rd (mp7.64)	30'	West	Driving Under Influence	Overtaken	Non-Collision	Other Visible Injury	West	Ran Off Road		
1205163	5/23/12	18:30	San Miguel Canyon Rd & Hall Rd (mp4.67)	50'	South	Unsafe Starting or Backing	Rear-End	Other Motor Vehicle	Property Damage Only	North	Proceeding Straight	North	Stopped In Road
1206068	6/10/12	12:45	San Miguel Canyon Rd & Echo Valley Rd (mp1.7)	100'	South	Unsafe Speed	Rear-End	Other Motor Vehicle	Property Damage Only	North	Proceeding Straight	North	Slowing/Stopping
1206162	6/23/12	13:44	San Miguel Canyon Rd & Hall Rd (mp4.38)	1584'	South	Unsafe Speed	Sideswipe	Other Motor Vehicle	Property Damage Only	North	Proceeding Straight	North	Stopped In Road
1107003	7/1/12	6:47	San Miguel Canyon Rd & Castroville Blvd (mp0.76)	20'	South	Auto R/W Violation	Overtaken	Non-Collision	Property Damage Only	East	Making Left Turn	South	Proceeding Straight
1207048	7/8/12	10:43	San Miguel Canyon Rd & Charmi Ln (mp4.45)	28'	East	Unsafe Speed	Sideswipe	Other Motor Vehicle	Complaint of Pain	West	Proceeding Straight	West	Stopped In Road
1207063	7/10/12	12:15	San Miguel Canyon Rd & Prunedale North Rd (mp2.98)	0'	In Int.	Other Hazardous Movement	Head-On	Other Motor Vehicle	Complaint of Pain	North	Making Left Turn	South	Stopped In Road
1207082	7/12/12	15:54	San Miguel Canyon Rd & Moro Rd (mp0.27)	0'	In Int.	Unsafe Speed	Rear-End	Other Motor Vehicle	Property Damage Only	East	Proceeding Straight	East	Slowing/Stopping
1207086	7/13/12	17:10	San Miguel Canyon Rd & Northwood Pl (mp1.13)	10'	West	Unsafe Speed	Rear-End	Other Motor Vehicle	Complaint of Pain	East	Proceeding Straight	East	Stopped In Road
1207131	7/18/12	21:40	San Miguel Canyon Rd & Echo Valley Rd (mp1.72)	0'	In Int.	Unsafe Speed	Rear-End	Other Motor Vehicle	Complaint of Pain	North	Proceeding Straight	North	Stopped In Road
1207129	7/18/12	17:04	San Miguel Canyon Rd & Hambey Ln (mp2.98)	200'	East	Improper Turning	Hit Object	Fixed Object	Other Visible Injury	East	Ran Off Road		
1208003	8/1/12	11:08	San Miguel Canyon Rd & Hall Rd (mp4.67)	50'	East	Unsafe Speed	Rear-End	Other Motor Vehicle	Property Damage Only	West	Proceeding Straight	West	Stopped In Road
1208001	8/1/12	6:28	San Miguel Canyon Rd & Strawberry Rd (mp2.26)	528'	East	Auto R/W Violation	Head-On	Other Motor Vehicle	Other Visible Injury	South	Making Left Turn	West	Proceeding Straight
1207073	8/10/12	16:38	San Miguel Canyon Rd & Hall Rd (mp4.67)	40'	South	Unsafe Speed	Rear-End	Other Motor Vehicle	Complaint of Pain	North	Proceeding Straight	North	Slowing/Stopping
1208196	8/22/12	13:45	San Miguel Canyon Rd & Langley Canyon Rd (mp0.4)	0'	In Int.	Auto R/W Violation	Broadside	Other Motor Vehicle	Property Damage Only	West	Making Left Turn	North	Proceeding Straight
1208200	8/23/12	6:55	Tarpey Rd & San Miguel Canyon Rd	0'	In Int.	Auto R/W Violation	Broadside	Other Motor Vehicle	Property Damage Only	South	Proceeding Straight	West	Proceeding Straight
1209030	9/4/12	16:00	San Miguel Canyon Rd & Moro Rd (mp0.33)	300'	North	Wrong Side of Road	Sideswipe	Other Motor Vehicle	Property Damage Only	South	Changing Lanes	South	Proceeding Straight
1209036	9/4/12	13:15	San Miguel Canyon Rd & San Juan Rd (mp8.2)	40'	South	Improper Turning	Hit Object	Other Object	Property Damage Only	West	Ran Off Road		

Report Number	Date	Time	Location	Dist.	Dir.	PCF	Type of Collision	Motor Vehicle Involved With	Severity of Collision	Dir. Of Travel 1	Movement Prec. Coll 1	Dir. Of Travel 2	Movement Prec. Coll. 2
1209091	9/11/12	8:30	San Miguel Canyon Rd & Prunedale North Rd (mp0.19)	16'	East	Unsafe Speed	Rear-End	Other Motor Vehicle	Property Damage Only	West	Slowing/Stopping	West	Stopped In Road
1209116	9/16/12	14:55	San Miguel Canyon Rd & Moro Rd (mp0.34)	350'	West	Unknown	Sideswipe	Other Motor Vehicle	Property Damage Only	East	Changing Lanes	East	Proceeding Straight
1209139	9/20/12	6:20	San Miguel Canyon Rd & Castroville Blvd (mp1.02)	1320'	North	Other Than Driver	Other	Animal	Property Damage Only	North	Proceeding Straight		
1210019	10/3/12	7:40	San Miguel Canyon Rd & Castroville Blvd (mp0.83)	300'	North	Other Than Driver	Other	Animal	Property Damage Only	South	Proceeding Straight		
1210054	10/7/12	15:51	San Miguel Canyon Rd & Langley Canyon Rd (mp0.39)	35'	East	Unsafe Speed	Rear-End	Other Motor Vehicle	Property Damage Only	East	Proceeding Straight	East	Stopped In Road
1210067	10/9/12	7:00	San Miguel Canyon Rd & Moro Rd (mp0.3)	150'	West	Unsafe Speed	Rear-End	Other Motor Vehicle	Property Damage Only	East	Stopped In Road	East	Proceeding Straight
1210084	10/11/12	15:26	San Miguel Canyon Rd & Prunedale North Rd (mp0.19)	0'	In Int.	Other Hazardous Movement	Broadside	Other Motor Vehicle	Complaint of Pain	South	Making Left Turn	North	Proceeding Straight
1210094	10/12/12	18:50	San Miguel Canyon Rd & Strawberry Rd (mp2.37)	30'	West	Other Than Driver	Hit Object	Fixed Object	Property Damage Only	West			
1210099	10/13/12	21:00	San Miguel Canyon Rd & Paradise Rd (mp2.01)	0'	In Int.	Traffic Signals and Signs	Broadside	Other Motor Vehicle	Property Damage Only	North	Slowing/Stopping	East	Proceeding Straight
1210108	10/15/12	7:30	San Miguel Canyon Rd & San Juan Rd (mp8.21)	0'	In Int.	Auto R/W Violation	Broadside	Other Motor Vehicle	Property Damage Only	North	Making Left Turn	West	Making Left Turn
1210151	10/19/12	18:50	San Miguel Canyon Rd & Moro Rd (mp0.26)	30'	East	Unsafe Speed	Rear-End	Other Motor Vehicle	Property Damage Only	East	Proceeding Straight	East	Stopped In Road
1210150	10/19/12	18:45	San Miguel Canyon Rd & San Juan Rd (mp8.12)	500'	South	Improper Turning	Sideswipe	Other Motor Vehicle	Property Damage Only	North	Crossed Into Opposing Lane - Unplanned	South	Proceeding Straight
1210224	10/30/12	6:50	San Miguel Canyon Rd & Forrest Ln (N) (mp2.35)	6'	East	Auto R/W Violation	Broadside	Other Motor Vehicle	Property Damage Only	South	Entering Traffic	West	Proceeding Straight
1211012	11/2/12	13:15	San Miguel Canyon Rd & Prunedale North Rd	0'	In Int.	Other Hazardous Movement	Sideswipe	Other Motor Vehicle	Property Damage Only	West	Making Left Turn	East	Proceeding Straight
1211020	11/3/12	17:18	San Miguel Canyon Rd & Moro Rd (mp0.27)	0'	In Int.	Unsafe Speed	Rear-End	Other Motor Vehicle	Property Damage Only	East	Proceeding Straight	East	Stopped In Road
1211022	11/3/12	19:20	San Miguel Canyon Rd & Prunedale North Rd (mp0.19)	0'	In Int.	Unsafe Speed	Rear-End	Other Motor Vehicle	Complaint of Pain	East	Proceeding Straight	East	Stopped In Road
1211046	11/7/12	8:28	San Miguel Canyon Rd & Moro Rd (mp0.27)	0'	In Int.	Other Hazardous Movement	Head-On	Other Motor Vehicle	Property Damage Only	South	Making Left Turn	North	Proceeding Straight
1211069	11/9/12	0:25	San Miguel Canyon Rd & Tarpey Rd (mp5.19)	394'	North	Improper Turning	Rear-End	Other Motor Vehicle	Property Damage Only	North	Other Unsafe Turning	North	Stopped In Road
1211108	11/16/12	7:30	San Miguel Canyon Rd & Echo Valley Rd (mp1.72)	0'	In Int.	Unsafe Speed	Sideswipe	Other Motor Vehicle	Property Damage Only	North	Making Right Turn	West	Stopped In Road
1211115	11/16/12	9:35	San Miguel Canyon Rd & Hall Rd (mp4.66)	100'	South	Unsafe Speed	Rear-End	Other Motor Vehicle	Property Damage Only	North	Proceeding Straight	North	Slowing/Stopping
1212021	12/3/12	18:26	San Miguel Canyon Rd & Wilson Way (mp2.26)	3'	West	Unsafe Speed	Rear-End	Other Motor Vehicle	Property Damage Only	East	Proceeding Straight	East	Making Left Turn
1212148	12/13/12	7:50	San Miguel Canyon Rd & Castroville Blvd (mp0.71)	300'	South	Unsafe Speed	Rear-End	Other Motor Vehicle	Complaint of Pain	South	Proceeding Straight	South	Slowing/Stopping
1212136	12/23/12	20:29	San Miguel Canyon Rd & Hall Rd (mp3.98)	3695'	East	Other Than Driver	Hit Object	Fixed Object	Property Damage Only	West	Proceeding Straight		
1212171	12/31/12	16:07	San Miguel Canyon Rd & Echo Valley Rd (mp1.72)	10'	North	Improper Turning	Hit Object	Fixed Object	Property Damage Only	North	Making Right Turn		
1301024	1/6/13	22:32	San Miguel Canyon Rd & Castroville Blvd (mp0.78)	50'	North	Unsafe Speed	Rear-End	Other Motor Vehicle	Property Damage Only	North	Proceeding Straight	North	Slowing/Stopping
1201031	1/8/13	16:22	San Miguel Canyon Rd & Moro Rd (mp0.28)	60'	West	Auto R/W Violation	Broadside	Other Motor Vehicle	Property Damage Only	South	Entering Traffic	West	Proceeding Straight
1301032	1/8/13	17:03	San Miguel Canyon Rd & Prunedale North Rd (mp0.19)	5'	West	Unsafe Speed	Rear-End	Other Motor Vehicle	Complaint of Pain	West	Proceeding Straight	West	Slowing/Stopping
1301037	1/9/13	17:03	San Miguel Canyon Rd & Prunedale North Rd (mp0.19)	0'	In Int.	Ped R/W Violation	Vehicle - Pedestrian	Pedestrian	Other Visible Injury	East	Making Left Turn	North	
1301103	1/21/13	15:50	San Miguel Canyon Rd & Castroville Blvd (mp0.78)	30'	South	Unsafe Speed	Rear-End	Other Motor Vehicle	Other Visible Injury	North	Making Left Turn	North	Proceeding Straight
1301127	1/25/13	15:35	San Miguel Canyon Rd & Echo Valley Rd (mp1.52)	1056'	North	Unsafe Speed	Rear-End	Other Motor Vehicle	Property Damage Only	North	Proceeding Straight	North	Stopped In Road
1301129	1/26/13	11:15	San Miguel Canyon Rd & Echo Valley Rd (mp1.42)	1584'	South	Unsafe Speed	Rear-End	Other Motor Vehicle	Property Damage Only	North	Proceeding Straight	North	Stopped In Road
1301156	1/31/13	20:09	San Miguel Canyon Rd & Moro Rd (mp0.28)	100'	East	Unsafe Lane Change	Sideswipe	Other Motor Vehicle	Property Damage Only	East	Changing Lanes	East	Proceeding Straight
1302027	2/7/13	8:05	San Miguel Canyon Rd & Forrest Ln (mp2.35)	0'	In Int.	Auto R/W Violation	Broadside	Other Motor Vehicle	Complaint of Pain	West	Making Left Turn	North	Proceeding Straight

Report Number	Date	Time	Location	Dist.	Dir.	PCF	Type of Collision	Motor Vehicle Involved With	Severity of Collision	Dir. Of Travel 1	Movement Prec. Coll 1	Dir. Of Travel 2	Movement Prec. Coll. 2
1302110	2/22/13	16:00	San Miguel Canyon Rd & Castroville Blvd (mp0.77)		0' In Int.	Auto R/W Violation	Broadside	Other Motor Vehicle	Property Damage Only	East	Making Left Turn	South	Proceeding Straight
1303011	3/3/13	10:20	San Miguel Canyon Rd & Paradise Rd (mp1.89)	600'	North	Improper Turning	Broadside	Other Motor Vehicle	Complaint of Pain	North	Making U Turn	North	Proceeding Straight
1303020	3/4/13	15:05	San Miguel Canyon Rd & Hambey Ln (mp3.02)	44'	South	Unsafe Speed	Rear-End	Other Motor Vehicle	Property Damage Only	South	Proceeding Straight	South	Slowing/Stopping
1303037	3/7/13	20:32	San Miguel Canyon Rd & Charles Schell Ln (mp4.03)	184'	East	Driving Under Influence	Hit Object	Fixed Object	Property Damage Only	East	Ran Off Road		
1303030	3/7/13	7:30	San Miguel Canyon Rd & Prunedale North Rd (mp0.21)	75'	South	Unsafe Speed	Rear-End	Other Motor Vehicle	Complaint of Pain	South	Proceeding Straight	South	Stopped In Road
1303041	3/8/13	15:00	San Miguel Canyon Rd & Lewis Rd (mp6.51)	1056'	South	Unsafe Speed	Rear-End	Other Motor Vehicle	Other Visible Injury	South	Proceeding Straight	South	Making Left Turn
1303109	3/18/13	6:49	San Miguel Canyon Rd & Moro Rd (mp0.26)	85'	South	Unsafe Speed	Rear-End	Other Motor Vehicle	Property Damage Only	South	Proceeding Straight	South	Slowing/Stopping
1303163	3/23/13		San Miguel Canyon Rd & Vega Rd (mp7.43)	1056'	South	Improper Turning	Hit Object	Fixed Object	Property Damage Only	South	Ran Off Road		
1303194	3/30/13	23:15	San Miguel Canyon Rd & Charles Schell Ln (mp3.98)	95'	South	Improper Turning	Hit Object	Fixed Object	Property Damage Only	South	Other		
1304003	4/1/13	6:35	San Miguel Canyon Rd & Prunedale North Rd (mp0.17)	100'	East	Other Equipment	Rear-End	Other Motor Vehicle	Property Damage Only	West	Making Right Turn	West	Proceeding Straight
1304029	4/5/13	8:00	San Miguel Canyon Rd & Prunedale North Rd (mp0.2)	36'	North	Unsafe Speed	Rear-End	Other Motor Vehicle	Property Damage Only	North	Proceeding Straight	North	Stopped In Road
1304083	4/15/13	11:45	San Miguel Canyon Rd & Castroville Blvd (mp0.77)	0'	In Int.	Auto R/W Violation	Broadside	Other Motor Vehicle	Severe Injury	East	Making Left Turn	South	Proceeding Straight
1304111	4/19/13	19:55	San Miguel Canyon Rd & Castroville Blvd (mp0.97)	10560'	West	Other Than Driver	Hit Object	Animal	Property Damage Only	East	Proceeding Straight		
1304139	4/23/13	5:20	San Miguel Canyon Rd & Castroville Blvd (mp0.77)	0'	In Int.	Unsafe Speed	Hit Object	Fixed Object	Complaint of Pain	East			
1305031	5/6/13	11:40	San Miguel Canyon Rd & Echo Valley Rd (mp1.72)	0'	In Int.	Auto R/W Violation	Broadside	Other Motor Vehicle	Complaint of Pain	West	Making Left Turn	North	Proceeding Straight
1305036	5/7/13	17:30	San Miguel Canyon Rd & Apricot Ln (mp4.28)	80'	North	Unsafe Speed	Rear-End	Other Motor Vehicle	Complaint of Pain	South	Proceeding Straight	South	Stopped In Road
1305106	5/18/13	6:25	San Miguel Canyon Rd & Echo Valley Rd (mp1.72)	0'	In Int.	Auto R/W Violation	Broadside	Other Motor Vehicle	Property Damage Only	West	Making Left Turn	North	Proceeding Straight
1305158	5/24/13	8:05	San Miguel Canyon Rd & Prunedale North Rd (mp0.19)	0'	In Int.	Improper Turning	Sideswipe	Other Motor Vehicle	Property Damage Only	North	Making Left Turn	East	Stopped In Road
1305176	5/27/13	8:00	San Miguel Canyon Rd & Prunedale North Rd (mp0.18)	25'	East	Unsafe Speed	Sideswipe	Other Motor Vehicle	Property Damage Only	West	Proceeding Straight	West	Stopped In Road
1306045	6/8/13	16:00	San Miguel Canyon Rd & Prunedale North Rd (mp0.25)	300'	North	Unsafe Speed	Rear-End	Other Motor Vehicle	Property Damage Only	North	Slowing/Stopping	North	Stopped In Road
1306013	6/8/13	15:39	San Miguel Canyon Rd & Strawberry Rd (mp2.76)	2112'	North	Auto R/W Violation	Broadside	Other Motor Vehicle	Property Damage Only	East	Entering Traffic	South	Proceeding Straight
1306125	6/20/13	12:55	San Miguel Canyon Rd & Echo Valley Rd (mp1.72)	12'	East	Other	Overtaken	Non-Collision	Property Damage Only	East	Making Left Turn		
1306145	6/22/13	6:00	San Miguel Canyon Rd & Strawberry Rd (mp3.38)	5280'	North	Wrong Side of Road	Head-On	Other Motor Vehicle	Other Visible Injury	North	Crossed Into Opposing Lane - Unplanned	South	Proceeding Straight
1306176	6/24/13	23:20	San Miguel Canyon Rd & Castroville Blvd (mp0.77)	0'	In Int.	Improper Turning	Hit Object	Fixed Object	Property Damage Only	East	Ran Off Road		
1307003	7/1/13	11:27	San Miguel Canyon Rd & Strawberry Rd (mp3.38)	5280'	North	Improper Turning	Sideswipe	Other Motor Vehicle	Property Damage Only	South	Making U Turn	North	Proceeding Straight
1307143	7/18/13	12:30	San Miguel Canyon Rd & Hall Rd (mp4.67)	30'	South	Unsafe Speed	Rear-End	Other Motor Vehicle	Property Damage Only	North	Proceeding Straight	North	Stopped In Road
1307158	7/19/13	7:30	San Miguel Canyon Rd & Corto San Miguel Rd (mp4.5)	0'	In Int.	Wrong Side of Road	Sideswipe	Other Motor Vehicle	Property Damage Only	South	Passing Other Vehicle	South	Making Left Turn
1307228	7/27/13	13:30	San Miguel Canyon Rd & Prunedale North Rd (mp0.18)	50'	North	Unsafe Speed	Rear-End	Other Motor Vehicle	Property Damage Only	North	Proceeding Straight	North	Stopped In Road
1307247	7/30/13	20:07	San Miguel Canyon Rd & Hambey Ln (mp3.32)	1584'	North	Driving Under Influence	Rear-End	Other Motor Vehicle	Property Damage Only	South	Proceeding Straight	South	Stopped In Road
1308074	8/11/13	12:00	San Miguel Canyon Rd & Echo Valley Rd (mp1.72)	0'	In Int.	Auto R/W Violation	Broadside	Other Motor Vehicle	Property Damage Only	South	Making Left Turn	West	Proceeding Straight
1308090	8/12/13	6:05	San Miguel Canyon Rd & Moro Rd (mp0.29)	75'	West	Unsafe Speed	Rear-End	Other Motor Vehicle	Property Damage Only	East	Slowing/Stopping	East	Stopped In Road
1308195	8/21/13	12:40	San Miguel Canyon Rd & Castroville Blvd (mp1.07)	1584'	West	Other Than Driver	Hit Object	Fixed Object	Property Damage Only	West	Ran Off Road		
1308228	8/26/13	23:10	San Miguel Canyon Rd & Strawberry Rd (mp2.68)	1584'	North	Driving Under Influence	Hit Object	Fixed Object	Property Damage Only	North	Ran Off Road		
1308231	8/26/13	13:45	San Miguel Canyon Rd & Wilson Way (mp2.25)	0'	In Int.	Unsafe Speed	Rear-End	Other Motor Vehicle	Property Damage Only	East	Proceeding Straight	East	Stopped In Road
1308250	8/27/13	15:40	San Miguel Canyon Rd & Hall Rd (mp4.57)	580'	South	Unsafe Speed	Rear-End	Other Motor Vehicle	Property Damage Only	South	Proceeding Straight	South	Stopped In Road

Report Number	Date	Time	Location	Dist.	Dir.	PCF	Type of Collision	Motor Vehicle Involved With	Severity of Collision	Dir. Of Travel 1	Movement Prec. Coll 1	Dir. Of Travel 2	Movement Prec. Coll. 2
1308256	8/29/13	15:25	San Miguel Canyon Rd & Moro Rd (mp0.27)	20'	South	Unsafe Speed	Rear-End	Other Motor Vehicle	Property Damage Only	North	Proceeding Straight	North	Stopped In Road
1309019	9/3/13	16:05	San Miguel Canyon Rd & Hall Rd (mp4.58)	5280'	South	Unsafe Speed	Rear-End	Other Motor Vehicle	Property Damage Only	North	Slowing/Stopping	North	
1309028	9/3/13	17:28	San Miguel Canyon Rd & Hall Rd (mp4.74)	300'	East	Unsafe Speed	Rear-End	Other Motor Vehicle	Complaint of Pain	West	Proceeding Straight	West	Slowing/Stopping
1309040	9/5/13	7:39	San Miguel Canyon Rd & Corto San Miguel Rd (mp4)	2640'	South	Unsafe Speed	Rear-End	Other Motor Vehicle	Complaint of Pain	South	Proceeding Straight	South	Stopped In Road
1309041	9/5/13	7:40	San Miguel Canyon Rd & Corto San Miguel Rd (mp4)	2640'	South	Unsafe Speed	Rear-End	Other Motor Vehicle	Complaint of Pain	South	Proceeding Straight	South	Stopped In Road
1309089	9/12/13	9:40	San Miguel Canyon Rd & Strawberry Rd (mp2.37)	42'	South	Auto R/W Violation	Rear-End	Other Motor Vehicle	Complaint of Pain	South	Making Right Turn	South	Stopped In Road
1309127	9/14/13	5:23	San Miguel Canyon Rd & Hambey Ln (mp2.97)	232'	South	Driving Under Influence	Hit Object	Fixed Object	Complaint of Pain	North	Proceeding Straight		
1309180	9/21/13	14:28	San Miguel Canyon Rd & Hwy 101 (mp0.01)	55'	East	Unsafe Speed	Overtaken	Non-Collision	Property Damage Only	East	Proceeding Straight		
1309254	9/30/13	15:35	San Miguel Canyon Rd & Prunedale North Rd (mp0.18)	50'	East	Unsafe Lane Change	Sideswipe	Other Motor Vehicle	Property Damage Only	West	Changing Lanes	West	Proceeding Straight
1310026	10/4/13	15:45	San Miguel Canyon Rd & Castroville Blvd (mp0.77)	0'	In Int.	Auto R/W Violation	Broadside	Other Motor Vehicle	Property Damage Only	East	Making Left Turn	North	Making Left Turn
1310031	10/4/13	19:58	San Miguel Canyon Rd & Castroville Blvd (mp0.77)	0'	In Int.	Driving Under Influence	Broadside	Other Motor Vehicle	Complaint of Pain	East	Proceeding Straight	North	Proceeding Straight
1310048	10/7/13	8:45	San Miguel Canyon Rd & Castroville Blvd (mp0.69)	380'	South	Improper Turning	Hit Object	Fixed Object	Property Damage Only	South	Ran Off Road		
1310049	10/7/13	9:25	San Miguel Canyon Rd & Paradise Rd (mp1.99)	90'	South	Unsafe Speed	Rear-End	Other Motor Vehicle	Complaint of Pain	South	Stopped In Road	South	Slowing/Stopping
1310075	10/10/13	3:57	San Miguel Canyon Rd & Prunedale North Rd (mp0.19)	0'	In Int.	Improper Turning	Hit Object	Fixed Object	Property Damage Only	South	Making Right Turn		
1310118	10/15/13	12:45	San Miguel Canyon Rd & Prunedale North Rd (mp0.17)	75'	East	Unsafe Lane Change	Sideswipe	Other Motor Vehicle	Property Damage Only	East	Changing Lanes	East	Proceeding Straight
1310126	10/16/13	17:20	San Miguel Canyon Rd & Hall Rd (mp4.57)	600'	South	Unsafe Speed	Rear-End	Other Motor Vehicle	Property Damage Only	North	Stopped In Road	North	Slowing/Stopping
1311090	11/13/13	8:00	San Miguel Canyon Rd & Paradise Rd (mp0.21)	90'	North	Unsafe Speed	Rear-End	Other Motor Vehicle	Property Damage Only	South	Proceeding Straight	South	Slowing/Stopping
1311124	11/18/13	19:15	San Miguel Canyon Rd & Castroville Blvd (mp0.77)	0'	In Int.	Driving Under Influence	Broadside	Other Motor Vehicle	Complaint of Pain	North	Making Right Turn	East	Proceeding Straight
1311127	11/18/13	17:05	San Miguel Canyon Rd & Prunedale North Rd (mp0.19)	0'	In Int.	Unsafe Speed	Rear-End	Other Motor Vehicle	Complaint of Pain	North	Proceeding Straight	North	Stopped In Road
1311146	11/21/13	18:53	San Miguel Canyon Rd & Langley Canyon Rd (mp0.48)	373'	South	Driving Under Influence	Broadside	Other Motor Vehicle	Complaint of Pain	South	Other Unsafe Turning	South	Proceeding Straight
1312018	12/3/13	16:15	San Miguel Canyon Rd & Castroville Blvd (mp0.78)	50'	North	Wrong Side of Road	Sideswipe	Other Motor Vehicle	Property Damage Only	North	Crossed Into Opposing Lane - Unplanned	South	Proceeding Straight
1312030	12/4/13	17:10	San Miguel Canyon Rd & Moro Rd (mp0.3)	150'	West	Unsafe Speed	Rear-End	Other Motor Vehicle	Property Damage Only	East	Proceeding Straight	East	Stopped In Road
1312142	12/24/13	17:37	San Miguel Canyon Rd & Strawberry Rd (mp2.3)	300'	East	Unsafe Speed	Rear-End	Other Motor Vehicle	Property Damage Only	West	Proceeding Straight	West	Making Right Turn
1312174	12/30/13	1:20	San Miguel Canyon Rd & Ponderosa Ln (mp1.35)	6'	North	Improper Turning	Hit Object	Fixed Object	Property Damage Only	South	Ran Off Road		
1401026	1/4/14	16:20	San Miguel Canyon Rd & Castroville Blvd (mp0.77)	0'	In Int.	Auto R/W Violation	Broadside	Other Motor Vehicle	Complaint of Pain	West	Making Left Turn	East	Proceeding Straight
1402008	2/2/14	18:36	San Miguel Canyon Rd & Hall Rd (mp4.69)	60'	East	Unsafe Speed	Rear-End	Other Motor Vehicle	Property Damage Only	West	Proceeding Straight	West	Stopped In Road
1402042	2/5/14	14:45	San Miguel Canyon Rd & Echo Valley Rd (mp1.52)	1056'	South	Unsafe Speed	Rear-End	Other Motor Vehicle	Property Damage Only	North	Proceeding Straight	North	Stopped In Road
1402046	2/6/14	15:50	San Miguel Canyon Rd & Hall Rd (mp4.65)	140'	South	Unsafe Speed	Rear-End	Other Motor Vehicle	Property Damage Only	North	Proceeding Straight	North	Stopped In Road
1402056	2/10/14	22:50	San Miguel Canyon Rd & Castroville Blvd (mp0.76)	55'	South	Unsafe Speed	Hit Object	Fixed Object	Property Damage Only	East	Ran Off Road		
1402109	2/19/14	16:00	San Miguel Canyon Rd & Moro Rd (mp0.3)	150'	North	Unsafe Speed	Rear-End	Other Motor Vehicle	Property Damage Only	South	Proceeding Straight	South	Stopped In Road
1402152	2/25/14	18:30	San Miguel Canyon Rd & Paddon Rd (mp6.21)	193'	North	Driving Under Influence	Broadside	Other Motor Vehicle	Property Damage Only	South	Making Left Turn	North	Proceeding Straight
1403011	3/2/14	21:45	San Miguel Canyon Rd & Apricot Ln (mp4.28)	100'	North	Improper Turning	Hit Object	Fixed Object	Property Damage Only	South	Ran Off Road		
1403023	3/5/14	16:34	San Miguel Canyon Rd & Tarpey Rd (mp5.13)	10'	North	Unsafe Speed	Rear-End	Other Motor Vehicle	Property Damage Only	South	Proceeding Straight	South	Stopped In Road
1403049	3/9/14	20:00	San Miguel Canyon Rd & Apricot Ln (mp4.25)	35'	South	Improper Turning	Hit Object	Fixed Object	Complaint of Pain	South	Ran Off Road	South	Proceeding Straight
1403064	3/12/14	8:10	San Miguel Canyon Rd & Castroville Blvd (mp0.77)	0'	In Int.	Auto R/W Violation	Head-On	Other Motor Vehicle	Complaint of Pain	West	Making Left Turn	South	Proceeding Straight

Report Number	Date	Time	Location	Dist.	Dir.	PCF	Type of Collision	Motor Vehicle Involved With	Severity of Collision	Dir. Of Travel 1	Movement Prec. Coll 1	Dir. Of Travel 2	Movement Prec. Coll. 2
1403129	3/23/14	12:35	San Miguel Canyon Rd & Castroville Blvd (mp0.77)		0' In Int.	Auto R/W Violation	Broadside	Other Motor Vehicle	Property Damage Only	North	Making Left Turn	South	Proceeding Straight
1403142	3/24/14	23:20	San Miguel Canyon Rd & Apricot Ln (mp4.27)		30' West	Improper Passing	Sideswipe	Other Motor Vehicle	Property Damage Only	East	Passing Other Vehicle	East	Slowing/Stopping
1403155	3/24/14	8:10	San Miguel Canyon Rd & San Juan Rd (mp8.21)		45' South	Unsafe Speed	Broadside	Non-Collision	Property Damage Only	South	Making Right Turn		
1404018	4/2/14	7:47	San Miguel Canyon Rd & Castroville Blvd		0' In Int.	Unsafe Speed	Rear-End	Other Motor Vehicle	Property Damage Only	North	Proceeding Straight	North	Stopped In Road
1404015	4/2/14	7:30	San Miguel Canyon Rd & Castroville Blvd (mp0.77)		0' In Int.	Auto R/W Violation	Broadside	Other Motor Vehicle	Property Damage Only	North	Making Left Turn	East	Proceeding Straight
1404159	4/25/14	18:35	San Miguel Canyon Rd & Moro Rd (mp0.28)		50' North	Driving Under Influence	Rear-End	Other Motor Vehicle	Complaint of Pain	South	Proceeding Straight	South	Stopped In Road
1404167	4/26/14	20:07	San Miguel Canyon Rd & Prunedale North Rd		0' In Int.	Traffic Signals and Signs	Broadside	Other Motor Vehicle	Complaint of Pain	East	Proceeding Straight	North	Proceeding Straight
1405010	5/2/14	20:40	San Miguel Canyon Rd & Prunedale North Rd (mp0.2)		20' South	Unsafe Speed	Rear-End	Other Motor Vehicle	Property Damage Only	North	Proceeding Straight	North	Stopped In Road
1405029	5/5/14	7:30	San Miguel Canyon Rd & Langley Canyon Rd (mp0.4)		0' In Int.	Auto R/W Violation	Broadside	Other Motor Vehicle	Complaint of Pain	South	Making Left Turn	West	Proceeding Straight
1405038	5/7/14	17:03	San Miguel Canyon Rd & Castroville Blvd		0' In Int.	Auto R/W Violation	Broadside	Other Motor Vehicle	Complaint of Pain	East	Making Left Turn	South	Proceeding Straight
1405087	5/14/14	17:20	San Miguel Canyon Rd & Woodland Hills Ln (mp3.81)		528' North	Driving Under Influence	Overtaken	Non-Collision	Other Visible Injury	North	Ran Off Road		
1405181	5/30/14	13:30	San Miguel Canyon Rd & Strawberry Rd (mp2.56)		1056' North	Wrong Side of Road	Sideswipe	Other Motor Vehicle	Complaint of Pain	South	Crossed Into Opposing Lane - Unplanned	North	Proceeding Straight
1405185	5/31/14	2:30	San Miguel Canyon Rd & Ponderosa Ln (mp1.41)		300' North	Driving Under Influence	Overtaken	Non-Collision	Other Visible Injury	North	Ran Off Road		
1406025	6/5/14	17:49	San Miguel Canyon Rd & Echo Valley Rd (mp1.72)		0' In Int.	Auto R/W Violation	Broadside	Other Motor Vehicle	Other Visible Injury	South	Making Left Turn	West	Proceeding Straight
1406035	6/6/14	17:35	San Miguel Canyon Rd & Charles Schell Ln (mp4)		6' South	Improper Passing	Sideswipe	Other Motor Vehicle	Property Damage Only	South	Other	East	Making Right Turn
1406050	6/11/14	10:15	San Miguel Canyon Rd & Damascus Dr (mp3.58)		480' South	Improper Turning	Hit Object	Fixed Object	Complaint of Pain	North	Ran Off Road		
1406066	6/13/14	15:05	San Miguel Canyon Rd & Hall Rd (mp4.62)		300' South	Unsafe Speed	Rear-End	Other Motor Vehicle	Property Damage Only	North	Proceeding Straight	North	Slowing/Stopping
1406063	6/13/14	7:55	San Miguel Canyon Rd & Hall Rd (mp4.65)		150' South	Unsafe Speed	Rear-End	Other Motor Vehicle	Complaint of Pain	North	Proceeding Straight	North	Stopped In Road
1406143	6/21/14	16:25	San Miguel Canyon Rd & Ponderosa Ln (mp1.35)		10' West	Unsafe Speed	Rear-End	Other Motor Vehicle	Property Damage Only	East	Proceeding Straight	East	Stopped In Road
1406158	6/25/14	20:49	San Miguel Canyon Rd & Hall Rd (mp4.61)		376' South	Improper Turning	Broadside	Other Motor Vehicle	Other Visible Injury	South	Crossed Into Opposing Lane - Unplanned	North	Proceeding Straight
1407059	7/8/14	17:00	San Miguel Canyon Rd & Castroville Blvd (mp0.75)		100' South	Unsafe Speed	Rear-End	Other Motor Vehicle	Property Damage Only	South	Proceeding Straight	South	Proceeding Straight
1407099	7/14/14	20:24	San Miguel Canyon Rd & Langley Canyon Rd		0' In Int.	Driving Under Influence	Head-On	Parked Motor Vehicle	Other Visible Injury	North	Making Right Turn	South	Parked
1407137	7/18/14	15:20	San Miguel Canyon Rd & Moro Rd		20' East	Unsafe Speed	Rear-End	Other Motor Vehicle	Complaint of Pain	East	Proceeding Straight	East	Stopped In Road
1408014	8/3/14	14:45	San Miguel Canyon Rd & Castroville Blvd		300' South	Unsafe Speed	Rear-End	Other Motor Vehicle	Property Damage Only	South	Proceeding Straight	South	Slowing/Stopping
1408018	8/4/14	6:45	San Miguel Canyon Rd & Castroville Blvd		0' In Int.	Improper Turning	Broadside	Other Motor Vehicle	Complaint of Pain	North	Other Unsafe Turning	North	Proceeding Straight
1408032	8/6/14	16:45	San Miguel Canyon Rd & Northwood Pl		230' South	Unsafe Speed	Rear-End	Other Motor Vehicle	Complaint of Pain	North	Proceeding Straight	North	Stopped In Road
1408045	8/8/14	5:45	San Miguel Canyon Rd & Prunedale North Rd		50' South	Unsafe Lane Change	Sideswipe	Other Motor Vehicle	Property Damage Only	North	Changing Lanes	North	Proceeding Straight
1408054	8/9/14	2:11	San Miguel Canyon Rd & Echo Valley Rd		300' North	Improper Turning	Hit Object	Fixed Object	Property Damage Only	North	Ran Off Road		
1408076	8/11/14	17:50	San Miguel Canyon Rd & Lewis Rd		0' In Int.	Improper Turning	Hit Object	Fixed Object	Property Damage Only	South	Ran Off Road		
1408124	8/17/14	12:44	San Miguel Canyon Rd & Castroville Blvd		0' In Int.	Auto R/W Violation	Broadside	Other Motor Vehicle	Other Visible Injury	North	Making Left Turn	South	Proceeding Straight
1408227	8/29/14	15:35	San Miguel Canyon Rd & Prunedale North Rd		20' South	Unsafe Speed	Rear-End	Other Motor Vehicle	Complaint of Pain	North	Proceeding Straight	North	Stopped In Road
1409063	9/9/14	17:42	San Miguel Canyon Rd & Castroville Blvd		27' East	Wrong Side of Road	Sideswipe	Other Motor Vehicle	Property Damage Only	East	Passing Other Vehicle	West	Slowing/Stopping
1409079	9/12/14	5:55	San Miguel Canyon Rd & Castroville Blvd		0' In Int.	Improper Turning	Broadside	Other Motor Vehicle	Complaint of Pain	South	Other Unsafe Turning	East	Stopped In Road
1409083	9/12/14	15:55	San Miguel Canyon Rd & Corto San Miguel Rd		0' In Int.	Unsafe Speed	Broadside	Other Motor Vehicle	Property Damage Only	South	Proceeding Straight	South	Making Left Turn
1409133	9/18/14	0:05	San Miguel Canyon Rd & Hambey Ln		1584' North	Improper Turning	Hit Object	Fixed Object	Property Damage Only	North	Ran Off Road		

Report Number	Date	Time	Location	Dist.	Dir.	PCF	Type of Collision	Motor Vehicle Involved With	Severity of Collision	Dir. Of Travel 1	Movement Prec. Coll 1	Dir. Of Travel 2	Movement Prec. Coll. 2
1409141	9/18/14	17:30	San Miguel Canyon Rd & Prunedale North Rd	22'	North	Unsafe Speed	Rear-End	Other Motor Vehicle	Property Damage Only	North	Proceeding Straight	North	Stopped In Road
1409192	9/25/14	0:04	San Miguel Canyon Rd & Paradise Rd	0'	In Int.	Driving Under Influence	Broadside	Other Motor Vehicle	Property Damage Only	North	Proceeding Straight	East	Proceeding Straight
1410015	10/3/14	17:55	San Miguel Canyon Rd & Prunedale North Rd	35'	South	Unsafe Speed	Rear-End	Other Motor Vehicle	Complaint of Pain	North	Proceeding Straight	North	Stopped In Road
1410024	10/4/14	22:30	San Miguel Canyon Rd & Prunedale North Rd	15'	West	Unsafe Speed	Rear-End	Other Motor Vehicle	Property Damage Only	East	Proceeding Straight	East	Slowing/Stopping
1410090	10/13/14	7:30	San Miguel Canyon Rd & Moro Rd	35'	North	Unsafe Lane Change	Sideswipe	Other Motor Vehicle	Property Damage Only	North	Changing Lanes	North	Proceeding Straight
1410196	10/25/14	2:20	San Miguel Canyon Rd & Charles Schell Ln	528'	South	Driving Under Influence	Broadside	Other Motor Vehicle	Property Damage Only	North	Making U Turn	North	Proceeding Straight
1410219	10/29/14	14:10	San Miguel Canyon Rd & Echo Valley Rd	0'	In Int.	Auto R/W Violation	Broadside	Other Motor Vehicle	Other Visible Injury	West	Making Left Turn	North	Proceeding Straight
1410241	10/31/14	14:15	San Miguel Canyon Rd & Hall Rd	100'	South	Unsafe Speed	Rear-End	Other Motor Vehicle	Property Damage Only	North	Proceeding Straight	North	Stopped In Road
1411089	11/11/14	19:44	San Miguel Canyon Rd & Charles Schell Ln	200'	South	Unsafe Speed	Hit Object	Fixed Object	Property Damage Only	North	Ran Off Road		
1411180	11/22/14	21:30	San Miguel Canyon Rd & Castroville Blvd	0'	In Int.	Driving Under Influence	Hit Object	Fixed Object	Complaint of Pain	East	Ran Off Road		
1411175	11/22/14	10:05	San Miguel Canyon Rd & Strawberry Rd	2112'	North	Improper Turning	Hit Object	Fixed Object	Property Damage Only	North	Other Unsafe Turning		
1412108	12/18/14	12:50	San Miguel Canyon Rd & Moro Rd	0'	In Int.	Auto R/W Violation	Head-On	Bicycle	Other Visible Injury	South	Making Left Turn	North	Stopped In Road
1412110	12/19/14	6:45	San Miguel Canyon Rd & Moro Rd	50'	North	Auto R/W Violation	Broadside	Other Motor Vehicle	Other Visible Injury	West	Making Left Turn	North	Proceeding Straight

*Highlighted fields used for Countermeasure 2: Install no-passing line

Collision Total By Severity:

- K = 3 Fatality
- A = 5 Severe Injury
- B = 23 Other Visible Injury
- C = 74 Complaint of Pain
- O = 210 Other (Property Damage Only)

Total = 315



Monterey County Resource Management Agency - Public Works

Collision Summary Report

Road: Werner Road
 Limits: Salinas City Limit to US 101
 Segment Length: 0.18 miles
 Date Range: 1/1/2010 - 12/31/2014

Total Number of Collisions: 23

Report Number	Date	Time	Location	Dist.	Dir.	PCF	Type of Collision	Motor Vehicle Involved With	Severity of Collision	Dir. Of Travel 1	Movement Prec. Coll 1	Dir. Of Travel 2	Movement Prec. Coll. 2
1001086	1/18/10	13:25	Werner Rd & Elkhorn Rd (mp0.18)		0' In Int.	Improper Turning	Hit Object	Fixed Object	Property Damage Only	North	Ran Off Road		
1006082	6/13/10	15:30	Werner Rd & Elkhorn Rd (mp0.15)	120'	West	Other Improper Driving	Hit Object	Fixed Object	Property Damage Only	East	Ran Off Road		
1007089	7/13/10	6:25	Werner Rd & Salinas Rd (mp0.01)	15'	South	Unsafe Starting or Backing	Rear-End	Other Motor Vehicle	Property Damage Only	North	Proceeding Straight	North	Stopped In Road
1009243	9/30/10	17:53	Werner Rd & Elkhorn Rd (mp0.13)	250'	West	Driving Under Influence	Rear-End	Other Motor Vehicle	Property Damage Only	East	Proceeding Straight	East	Stopped In Road
1101039	1/10/11	9:30	Werner Rd & Elkhorn Rd (mp0.17)	26'	West	Improper Turning	Hit Object	Fixed Object	Property Damage Only	East	Making Right Turn		
1102063	2/11/11	8:18	Werner Rd & Salinas Rd (mp0.01)	10'	South	Unsafe Starting or Backing	Rear-End	Other Motor Vehicle	Property Damage Only	West	Proceeding Straight	West	Stopped In Road
1102163	2/19/11	12:04	Werner Rd & Elkhorn Rd (mp0.17)	8'	West	Wrong Side of Road	Broadside	Other Motor Vehicle	Property Damage Only	North	Making Left Turn	East	Slowing/Stopping
1105095	5/15/11	12:10	Werner Rd & Elkhorn Rd (mp0.17)	16'	West	Unsafe Starting or Backing	Rear-End	Other Motor Vehicle	Property Damage Only	East	Stopped In Road	East	Proceeding Straight
1106134	6/18/11	16:02	Werner Rd & Elkhorn Rd (mp0.16)	19'	West	Unsafe Starting or Backing	Rear-End	Other Motor Vehicle	Property Damage Only	East	Proceeding Straight	East	Stopped In Road
1109188	9/24/11	2:50	Werner Rd & Elkhorn Rd (mp0.09)	465'	West	Improper Turning	Hit Object	Fixed Object	Property Damage Only	East	Ran Off Road		
1111209	11/24/11	13:43	Werner Rd & Elkhorn Rd (mp0.17)	35'	West	Improper Turning	Hit Object	Fixed Object	Property Damage Only	West	Ran Off Road		
1201056	1/9/12	20:30	Werner Rd & Elkhorn Rd (mp0.18)	15'	West	Unsafe Speed	Rear-End	Other Motor Vehicle	Complaint of Pain	East	Proceeding Straight	East	Stopped In Road
1208042	8/6/12	16:55	Werner Rd & Elkhorn Rd (mp0.18)	20'	West	Unsafe Starting or Backing	Other	Other Motor Vehicle	Property Damage Only	West	Backing	East	Stopped In Road
1208126	8/16/12	19:10	Werner Rd & Elkhorn Rd (mp0.18)		0' In Int.	Unsafe Starting or Backing	Rear-End	Other Motor Vehicle	Complaint of Pain	East	Proceeding Straight	East	Stopped In Road
1209192	9/25/12	12:23	Werner Rd & Elkhorn Rd (mp0.16)	100'	East	Unsafe Speed	Rear-End	Other Motor Vehicle	Property Damage Only	East	Proceeding Straight	East	Stopped In Road
1212017	12/3/12	9:45	Werner Rd & Salinas Rd	10'	East	Unsafe Starting or Backing	Rear-End	Other Motor Vehicle	Property Damage Only	West	Proceeding Straight	West	Stopped In Road
1301136	1/28/13	13:35	Werner Rd & Elkhorn Rd (mp0.18)	6'	West	Unsafe Starting or Backing	Rear-End	Other Motor Vehicle	Property Damage Only	East	Proceeding Straight	East	Stopped In Road

Report Number	Date	Time	Location	Dist.	Dir.	PCF	Type of Collision	Motor Vehicle Involved With	Severity of Collision	Dir. Of Travel 1	Movement Prec. Coll 1	Dir. Of Travel 2	Movement Prec. Coll. 2
1303053	3/10/13	16:00	Werner Rd & Elkhorn Rd (mp0.18)	20'	West	Unsafe Starting or Backing	Rear-End	Other Motor Vehicle	Property Damage Only	East	Proceeding Straight	East	Stopped In Road
1310047	10/7/13	10:37	Werner Rd & Elkhorn Rd	15'	West	Unsafe Starting or Backing	Rear-End	Other Motor Vehicle	Property Damage Only	East	Proceeding Straight	East	Stopped In Road
1403127	3/23/14	11:15	Werner Rd & Elkhorn Rd	100'	West	Unsafe Starting or Backing	Broadside	Other Motor Vehicle	Property Damage Only	West	Making U Turn	West	Proceeding Straight
1403140	3/24/14	16:20	Werner Rd & Elkhorn Rd	15'	West	Unsafe Speed	Rear-End	Other Motor Vehicle	Property Damage Only	East	Stopped In Road	East	Proceeding Straight
1403146	3/26/14	7:30	Werner Rd & Elkhorn Rd	110'	West	Improper Turning	Hit Object	Fixed Object	Property Damage Only	West	Ran Off Road		
1406097	6/16/14	16:55	Werner Rd & Elkhorn Rd	210'	West	Auto RW Violation	Broadside	Other Motor Vehicle	Complaint of Pain	North	Entering Traffic	East	Passing Other Vehicle

*Highlighted fields used for Countermeasure 2: Install no-passing line

Collision Total By Severity:

K = 0 Fatality
A = 0 Severe Injury
B = 0 Other Visible Injury
C = 3 Complaint of Pain
O = 20 Other (Property Damage Only)

Total = 23

Attachment 7

Collision Summary

Crash Data Summary Sheet

Agency:		Application ID:		Prepared By:		R. Chapman				Date:		7/15/2015					
Location Name, Corridor Limit	Corridor Length (miles)	Countermeasure # 1				CM Number R26		Countermeasure # 2				CM Number R33		Functional Class	Urban or Rural	ADT	
		Fatal	Severe Injury	Other Visible Injury	Complaint of Pain	Property Damage Only	Total	Fatal	Severe Injury	Other Visible Injury	Complaint of Pain	Property Damage Only	Total				
		1	Abbott Street	1.64	0	2	4	0	9	15	0	1	1				0
2	Alisal Road	4.61	0	4	15	11	42	72	0	4	7	3	11	25	Major Collector, Minor Collector	Rural	5168
3	Arroyo Seco	21.43	0	2	8	1	14	25	0	1	1	0	0	2	Major Collector	Rural	1717
4	Blackie Road	4.90	0	1	3	12	29	45	0	0	1	0	4	5	Local	Urban/Rural	10430
5	Blanco Road	5.38	4	1	19	48	137	209	0	0	0	0	0	0	Other Principal Arterial, Major Collector	Urban	25469
6	Cachagua Road	10.50	0	2	5	3	14	24	0	0	1	2	3	6	Local	Rural	635
7	Carmel Valley Road	40.68	3	17	35	65	197	317	0	1	3	7	8	19	Major Collector, Minor Collector	Urban/Rural	24401
8	Castroville Boulevard	5.50	3	8	13	20	79	123	0	0	0	0	0	0	Major Collector	Urban/Rural	3158
9	Cattlemen Road	16.80	1	2	2	1	3	9	0	0	0	1	1	2	Local	Rural	1468
10	Corral De Tierra	7.69	1	2	2	1	9	15	0	0	0	0	1	1	Major Collector, Minor Collector	Rural	5902
11	Crazy Horse Canyon Road	3.78	1	2	10	10	33	56	0	1	0	0	5	6	Major Collector, Minor Collector	Urban	5920
12	Davis Road	3.77	1	3	9	43	89	145	0	1	2	1	3	7	Other Principal Arterial	Rural	32749
13	Echo Valley Road	2.93	1	2	1	4	13	21	0	0	0	1	0	1	Local	Urban	3364
14	Elkhorn Road	8.12	0	4	12	25	61	102	0	0	0	4	7	11	Major Collector, Minor Collector	Urban/Rural	23942
15	Espinosa Road	4.98	3	2	14	25	75	119	0	0	0	1	6	7	Minor Arterial, Minor Collector	Urban	10608
16	Hall Road	2.85	2	1	9	27	76	115	1	0	3	2	7	13	Major Collector	Urban/Rural	23292
17	Las Lomas Drive	1.60	1	2	0	3	22	28	0	0	0	0	0	0	Local	Urban	4594
18	Laureles Grade	6.00	1	6	16	10	48	81	0	1	1	0	4	6	Major Collector	Rural	8367
19	Maher Road	2.94	0	2	2	3	15	22	0	0	0	0	1	1	Local	Urban	2922
20	Metz Road	16.84	1	3	7	4	30	45	1	0	0	0	2	3	Major Collector	Rural	1481
21	Old Stage Road	22.31	4	5	18	31	139	197	0	0	0	0	0	0	Minor Collector	Rural	6494
22	Reservation Road	5.61	2	3	10	15	45	75	0	1	3	3	4	11	Other Principal Arterial, Major Collector	Rural	8354
23	River Road	23.67	1	0	17	20	65	103	0	0	2	5	10	17	Major Collector	Urban/Rural	13478
24	Salinas Road	3.34	1	5	6	30	108	150	0	0	0	2	1	3	Major Collector	Urban/Rural	19030
25	San Benancio Road	4.79	0	2	5	7	6	20	0	1	2	1	0	4	Minor Collector	Rural	4675
26	San Juan Grade Road	8.17	2	5	7	13	60	87	0	2	0	2	10	14	Major Collector, Minor Collector	Rural	12851
27	San Juan Road	8.96	0	3	15	30	98	146	0	0	2	4	15	21	Other Principal Arterial, Major Collector	Urban/Rural	13076
28	San Miguel Canyon Road	8.19	3	5	23	74	210	315	0	2	4	3	16	25	Major Collector	Rural	26263
29	Werner	0.18	0	0	0	3	20	23	0	0	0	0	0	0	Local	Rural	10271
Countermeasure Total		258.16	36	96	287	539	1746	2704	2	16	33	42	122	215			

Attachment 8

Engineers Estimate

Detailed Engineer's Estimate and Cost Breakdown by Countermeasure
For Construction Items Only

Important: Read the Instructions in the other spreadsheet(tab) before entering data.
 Do not enter in shaded fields (with formulas).

Agency:	Monterey County	Application ID:	05-Monterey County-1	Prepared by:	Ryan Chapman	Date:	7/27/2015
Project Description:	Conduct a Roadway Safety Signing and Striping Audit on approximately 250 miles of County roads. Based on the the audit findings replace or relocate existing signs, install new signs, and replace existing striping with detail 22 where warranted.						
Project Location:	Various locations throughout the County.						

Engineer's Estimate (for Construction Items Only)						Cost Breakdown										
						Safety-Related Costs								Non Safety-Related Costs		
						Countermeasure #1		Countermeasure #2		Countermeasure #3		Other Safety-Related				
Item No.	Item Description	Quantity	Units	Unit Cost	Total	%	\$	%	\$	%	\$	%	\$	%	\$	
1	Repalce existing sign	1800	ea	\$400.00	\$720,000	100	\$720,000									
2	Install new sign	500	ea	\$500.00	\$250,000	100	\$250,000									
3	Remove and replace existing thermo CL	140000	ft	\$6.00	\$840,000			100	\$840,000							
4	Remove and repalce raised pavement markers	12000	ea	\$6.50	\$78,000			100	\$78,000							
5	Construction Area Signs	1	ls	\$10,000.00	\$10,000	25	\$2,500	75	\$7,500							
6	Construction Site Management	1	ls	\$10,000.00	\$10,000	50	\$5,000	50	\$5,000							
7	Traffic Control System	1	ls	\$10,000.00	\$10,000	75	\$7,500	25	\$2,500							
8															100	
9															100	
10															100	
11															100	
12															100	
13															100	
14															100	
15															100	
16															100	

Engineer's Estimate (for Construction Items Only)						Cost Breakdown									
						Safety-Related Costs								Non Safety-Related Costs	
						Countermeasure #1		Countermeasure #2		Countermeasure #3		Other Safety-Related			
17														100	
18														100	
19														100	
20														100	
21														100	
22														100	
23														100	
24														100	
25														100	
Sub Total of Construction Items:					\$1,918,000		\$985,000		\$933,000						
% of "Construction Items only" Cost per Countermeasure (Yellow fields - To be entered in TIMS B/C Calculator)						51%	CM #1	49%	CM #2		CM #3		Other Safety		Non Safety
Construction Item Contingencies (% of Con Items):				20%	383,600										
Total (Construction Items & Contingencies):					2,301,600	(Rounded up to the nearest hundreds)									
Maximum "HSIP/Total" percentage allowed for Construction					90%										
Maximum "HSIP/Total" percentage allowed for Construction (Use only when <u>all</u> countermeasures are 100% federally eligible)					100%										

Attachment 9

TIMS B/C Output

Benefit / Cost Calculation Result**1. Project Information**

Application ID	05-Monterey County-1	Agency	Monterey County
MPO/RTPA	Association of Monterey Bay Area Governments (AMBAG)		

Version	1
----------------	---

2. Countermeasures and Crash Data

Crash Data Time Period	01/01/2010	to	12/31/2014	Years	5
-------------------------------	------------	----	------------	--------------	---

- Install / upgrade signs with new fluorescent sheeting (regulatory or warning)

CM Number	Project Type	Crash Type	CRF	Life
R26	Operation / Warning	All	15	10

Crash Type	Fatality (Death)	Severe Injury	Injury - Other Visible	Injury - Complaint of Pain	Property Damage Only	Total
All	36	96	287	539	1746	2704

Annual Benefit	\$ 9,300,867	Cost	\$ 1,643,322
Life Benefit	\$ 93,008,670	B/C Ratio	56.60

- Install no-passing line

CM Number	Project Type	Crash Type	CRF	Life
R33	Operation / Warning	All	45	10

Crash Type	Fatality (Death)	Severe Injury	Injury - Other Visible	Injury - Complaint of Pain	Property Damage Only	Total
All	2	16	33	42	122	215

Annual Benefit	\$ 3,466,656	Cost	\$ 1,578,878
Life Benefit	\$ 34,666,560	B/C Ratio	21.96

3. Benefit Cost Result

Total Benefit	\$ 127,675,230
Total Cost	\$ 3,222,200
B/C Ratio	39.62

Safety Practitioner / Engineer: Ryan D. Chapman

Signature:

By signing this B/C Calculation Result, you are attesting to your authority / responsibility as the Engineer in Responsible Charge of the preparation of the HSIP application and you are attesting to the accuracy of the values on this page and that they have been entered into the HSIP Application Form correctly, **DO NOT SIGN** if any of this is not the case.