

Attachment E

This page intentionally left blank.

RECORDING REQUESTED BY:

Gary L. Plotner
Maverick Petroleum, Inc.
5330 Office Center Court, Suite #65
Bakersfield, CA 93309

AND WHEN RECORDED MAIL DOCUMENT TO:

AERA Energy, LLC
10000 Ming Avenue
Bakersfield, CA 93311
ATTN: Dean Bishop

2023018511

Xochitl Marina Camacho
Monterey County Clerk-Recorder

06/16/2023 02:56 PM

Recorded at the request of:
MAVERICK PETROLEUM INC

Titles: 1 Pages: 77

Fees: \$241.00
Taxes: \$8745.00
AMT PAID: \$8986.00



DOCUMENTARY TRANSFER TAX: \$8,745.00

☒ Computed on full value of property conveyed Unincorporated Area of Monterey
☐ or computed on full value less liens and encumbrances remaining at time of sale

By: _____

G. Plotner

THIS PAGE ADDED TO PROVIDE ADEQUATE SPACE FOR RECORDING INFORMATION
(Additional recording fee applies) **MONTEREY COUNTY**

Being Recorded in Monterey County

TITLE OF DOCUMENT

ASSIGNMENT

2023016560**Elaina Cano**San Luis Obispo - County Clerk-Recorder
06/13/2023 01:03 PMRecorded at the request of:
PUBLIC

Titles: 1 Pages: 75

Fees: \$240.00

Taxes: \$55.00

Total: \$295.00

**RECORDING REQUESTED BY:**Gary L. Plotner
Maverick Petroleum, Inc.
5330 Office Center Court, Suite #65
Bakersfield, CA 93309**AND WHEN RECORDED MAIL DOCUMENT TO:**Maverick Petroleum, Inc.
ATTN: Gary L. Plotner
5330 Office Center Court, Suite #65
Bakersfield, CA 93309DOCUMENTARY TRANSFER TAX: \$55.00☒ Computed on full value of property conveyed Unincorporated Area of San Luis Obispo☐ or computed on full value less liens and encumbrances remaining at time of saleBy: PlotnerTHIS PAGE ADDED TO PROVIDE ADEQUATE SPACE FOR RECORDING INFORMATION
(Additional recording fee applies) **SAN LUIS OBISPO COUNTY**

TITLE OF DOCUMENT

ASSIGNMENT

ASSIGNMENT**RECORDING REQUESTED BY:**

Gary L. Plotner
 5330 Office Center Court, Suite #65
 Bakersfield, CA 93309

AND WHEN RECORDED MAIL TO:

Aera Energy LLC
 10000 Ming Ave.
 Bakersfield, CA 93311
 Attention: Dean Bishop

This Space Reserved For Recorder Only

STATE OF CALIFORNIA

§

KNOW ALL BY THESE PRESENTS:

COUNTIES OF MONTEREY

§

AND SAN LUIS OBISPO

§

§

This Assignment (this "Assignment") by and between ExxonMobil Oil Corporation ("EMOC"), a New York corporation with an address of 5959 Las Colinas Blvd, Irving, Texas 75039, Mobil Pacific Pipeline Company ("MPPC"), a Delaware corporation with an address of 22777 Springwoods Village Parkway, Spring, Texas 77389, ExxonMobil Pipeline Company LLC ("EMPCo"), a Delaware limited liability company with an address of 22777 Springwoods Village Parkway, Spring, Texas 77389 (each, individually, an "Assignor") and Green Gate San Ardo LLC., a Delaware limited liability company, with an address of 1199 Main Avenue, Suite 101, Durango, Colorado 81303 ("Assignee"), is executed on the dates set forth in the respective notary certifications below, but effective for all purposes as of 12:01 a.m. local time in Houston, Texas on January 1, 2022 (the "Effective Date"). Assignor and Assignee are referred to individually as a "Party" or collectively as the "Parties".

RECITALS

WHEREAS, pursuant to that certain Purchase and Sale Agreement by and between Assignor and Assignee, January 1, 2022 (the "PSA"), Assignor desires to sell, and Assignee desires to purchase the Assets that are defined and described as "Assets" therein.

WHEREAS, references herein to terms which are defined separately herein or in the PSA shall have the meaning prescribed to such term herein or in the PSA, as applicable, even if the term (as printed in this Assignment) is printed in ALL CAPITALIZED text, in each case, unless the context expressly requires otherwise. Capitalized terms used herein but not defined herein shall have the meanings assigned to such terms in the PSA.

NOW, THEREFORE, in consideration of the premises and of the mutual promises, representations, warranties, covenants, conditions, and agreements contained herein, and for other good and valuable consideration, the receipt and sufficiency of which is hereby acknowledged, the Assignor and Assignee agree as follows:

ASSIGNMENT

Section 1. Assignment. Assignor, for and in consideration of the sum of Ten Dollars (\$10) cash in hand paid and other good and valuable consideration, the receipt and sufficiency of which is hereby acknowledged, hereby GRANTS, BARGAINS, SELLS, CONVEYS, TRANSFERS AND ASSIGNS, and by these presents has GRANTED, BARGAINED, SOLD, CONVEYED, TRANSFERRED AND ASSIGNED unto Assignee all of Assignor's right, title, and interest in and to the assets described in Section 1(a) through 1(o) below (such assets, less and except for the Excluded Assets, as defined below, collectively the "Assets"):

With respect to EMOC:

- (a) the San Ardo Terminal;
- (b) the EMOC Pipelines;
- (c) all platforms, facilities, equipment, machinery, fixtures, pipelines, gathering systems, tanks, tubing, pumps, motors, compression equipment, flow lines, processing and separation facilities, structures, materials and other real, personal and mixed property, operational and nonoperational, known or unknown, located in or on the San Ardo Terminal, the EMOC Pipelines or other Assets and primarily used or held for use in connection with the ownership or operation of the San Ardo Terminal, the EMOC Pipelines or other Assets, including the equipment and materials inventory set forth on Schedule 3.2(b), and including any of the foregoing described on Exhibit A;
- (d) subject to Section 3.2(b) of the PSA, all Hydrocarbons including line fill, attributable to the Assets in pipelines, in tanks or otherwise in storage (including inventory) as of the Effective Time;
- (e) all Rights-of-Way that are used primarily in connection with the ownership or operation of any of the San Ardo Terminal Assets, the EMOC Pipelines or other Assets, including the Rights-of-Way set forth in Exhibit B;
- (f) to the extent that they may be assigned, all Permits that are primarily used in connection with the ownership or operation of the San Ardo Terminal, the EMOC Pipelines or other Assets;

(g) to the extent they may be assigned without the payment of any fee or obligation on the Assignor, the Existing Contracts;

(h) to the extent they may be assigned without the payment of any fee or obligation on the Assignor, the Marketing Contracts set forth on Schedule 2.2(h);

(i) all accounts, trade credits, capital credits, accounts receivable, and all other proceeds, income or revenues attributable to the Assets with respect to any period of time from and after the Effective Time.

With respect to MPPC:

(j) the MPPC Pipelines and all equipment, tanks, tubing, pumps, motors, compression equipment, flow lines, processing and separation facilities, materials and other real, personal and mixed property, operational and nonoperational, known or unknown, located in, on or connected to the MPPC Pipelines or other Assets and primarily used or held for use in connection with the MPPC Pipelines or other Assets;

(k) all Rights-of-Way that are used primarily in connection with the ownership or operation of any of the MPPC Pipelines or other Assets, including the Rights-of-Way set forth in Exhibit B;

(l) to the extent that they may be assigned without the payment of any fee or obligation on the Assignor, all Permits that are primarily used in connection with the ownership or operation of the MPPC Pipelines or other Assets;

(m) subject to Section 3.2(b) of the PSA, all line fill in the MPPC Pipelines or other Assets as of the Effective Time; and

(n) to the extent they may be assigned without the payment of any fee or obligation on the Assignor, the Existing Contracts.

With respect to EMPCo:

(o) Seller's (or its Affiliates) leasing contracts for the leased vehicles set forth on Schedule 2.2(a), to the extent such contract(s) may be assigned.

EXCEPTING AND RESERVING to Assignor, however, the Excluded Assets, as defined below.

TO HAVE AND TO HOLD the Assets unto Assignee, its successors and assigns, forever, in accordance with, and subject, however, to the terms and conditions of this Assignment and the PSA.

Section 2. Excluded Assets. "Excluded Assets" shall mean:

(a) all of Assignor's corporate minute books, financial records and other business records that relate to Assignor's business generally (including the ownership and

operation of the Assets) any of Assignor's or its Affiliates privileged or proprietary books, records or other items;

(b) all accounts, trade credits, accounts receivable, and all other proceeds, income or revenues attributable to the Assets with respect to any period of time prior to the Effective Time;

(c) all claims and causes of action, manufacturer's and contractor's warranties and other rights of Assignors arising under or with respect to any Existing Contracts that are attributable to periods of time prior to the Effective Time (including claims for adjustments or refunds), except to the extent any of the foregoing relates to any of the Assumed Obligations, and expressly including any claims of underpayment attributable those accounts set forth on Schedule 2.3(c) of the PSA;

(d) all rights and interests of Assignors (i) under any policy or agreement of insurance or (ii) with respect to all periods prior to the Effective Time, to any condemnation proceeds or awards arising;

(e) all proceeds from Hydrocarbons sold from the Assets with respect to all periods prior to the Effective Time;

(f) any claim, right or interest of Assignors in or to any refunds or loss carry forwards, together with any interest due thereon or penalty rebate arising therefrom, with respect to (i) any and all Taxes based on net income imposed on Assignors or any of its Affiliates, (ii) any Property Taxes allocable to Assignor pursuant to Section 13.1 of the PSA or (iii) any Property Taxes attributable to the Excluded Assets;

(g) all documents and instruments of Assignors that may be protected by an attorney-client or other privilege;

(h) all data that cannot be disclosed to Assignee as a result of confidentiality arrangements under agreements with third parties (provided that Assignor has used its commercially reasonable efforts to cause such confidentiality restrictions to be waived);

(i) all audit rights arising under any of the Existing Contracts or otherwise with respect to any period prior to the Effective Time, except to the extent relating to any of the Assumed Obligations, or to any of the Excluded Assets;

(j) all technical data and information relating to the Assets that cannot be transferred due to restrictions with third parties without payment of a fee or other penalty (unless Assignee agrees to, and does, pay such fees and penalties;

(k) concurrent rights to use all Rights-of-Way but only to the extent Assignor or any of its Affiliates currently uses such Rights-of-Way in connection with its use, ownership or operation of assets other than the Assets;

(l) any and all escrow accounts or bonds filed with or delivered or payable to any governmental authority or other third party by or on behalf of Assignor or any of its Affiliates

and any letters of credit, certificates of deposit, guarantees or similar security instruments on behalf of Assignor or any of its Affiliates set forth on Schedule 2.3(l) of the PSA;

(m) any master service agreements, blanket agreements or similar contracts and any ExxonMobil inter-Affiliate service agreements;

(n) overhead paid or payable by third parties to Assignor or its Affiliates in connection with the operation of the Assets and related properties prior to the Effective Time;

(o) Assignor and its Affiliates' intellectual property, including but not limited to, PLC programs;

(p) any services, systems, or software that are fully integrated into Assignor's existing systems, including proprietary and Third Party licensed software, and Assignor's SCADA hardware and software (segregation of the existing Assignor SCADA control will occur at the field PLC equipment and Assignee shall provide its separate and independent communication link to its controlling location);

(q) Assignors' (or their Affiliates) (i) computers and (ii) any leased vehicles not set forth on Schedule 2.2(a);

(r) employee records (other than records related to Employees who commence employment with Assignee that are required to be transferred pursuant to applicable Law, if any); and

(s) all Assignor Benefit Plans and the assets and liabilities thereof.

Section 3. Special Warranty. Subject to the terms and conditions of the PSA, Assignor warrants and agrees to defend Defensible Title to the Scheduled Properties by, through or under Assignor, but not otherwise, subject, however, to the Permitted Encumbrances. "Scheduled Property" means an Asset (as to the specified if provided, or, if not specified, the producing or producible formation, sand or unit) or other property interest specifically identified on Exhibit A or Exhibit B, if applicable. Assignee shall not be entitled to protection under Assignor's special warranty of Defensible Title to the Scheduled Properties with respect to (i) any matter of which Assignee or any of its Affiliates had Knowledge prior to the Defect Notice Date, or (ii) any matter reported to Assignor after the two-year anniversary of the Closing Date. Assignee shall be deemed to have waived all breaches of Assignor's special warranty of Defensible Title set forth in this Section 3 for which Assignee has not furnished to Assignor a valid Title Defect Notice that satisfies the requirements set forth in Section 4.3 of the PSA.

Section 4. No Other Warranty. Except as set forth in Section 4.2 of the PSA or Section 3 of this Assignment, the Assets are being assigned by Assignor to Assignee without warranty of title of any kind, whether common law or statutory, express or implied. To the extent transferable, Assignor hereby assigns to Assignee, its successors and assigns, full power and right of substitution and subrogation in and to all covenants and warranties (including warranties of title) by owners in Assignor's chain of title, vendors, or others, given or made with respect to the Assets or any part thereof prior to the Effective Time, excluding covenants and/or warranties given or made by any Affiliate of Assignor.

Section 5. Disclaimer of other Warranties.

(a) Except as and to the extent expressly set forth in Article IV of the PSA or in Section 3 of this Assignment, (i) Assignor makes no representations or warranties, express or implied, statutory or otherwise, with respect to title to any of the Assets, and (ii) Assignor expressly disclaims all liability and responsibility for any representation, warranty, statement, or information made or communicated (orally or in writing) to Assignee or any of its Affiliates, employees, agents, consultants, or representatives (including any opinion, information, projection, or advice that may have been provided to Assignee by any officer, director, employee, agent, consultant, representative, or advisor of Assignor or any of its or their Affiliates), with respect to the Assets.

(b) EXCEPT AS EXPRESSLY REPRESENTED OTHERWISE IN ARTICLE IV OF THE PSA OR IN SECTION 3 OF THIS ASSIGNMENT, ASSIGNOR MAKES NO, AND HEREBY EXPRESSLY DISCLAIMS AND NEGATES, ANY REPRESENTATION OR WARRANTY, EXPRESS, IMPLIED, OR STATUTORY AS TO (I) TITLE TO ANY OF THE ASSETS, (II) THE CONTENTS, CHARACTER, OR NATURE OF ANY REPORT OF ANY PETROLEUM ENGINEERING CONSULTANT OF ASSIGNOR, OR ANY ENGINEERING, GEOLOGICAL OR SEISMIC DATA OR INTERPRETATION, RELATING TO THE ASSETS, (III) THE QUANTITY, QUALITY, OR RECOVERABILITY OF HYDROCARBONS IN OR FROM THE ASSETS, (IV) ANY ESTIMATES OF THE VALUE OF THE ASSETS OR FUTURE REVENUES GENERATED BY THE ASSETS, (V) THE ABILITY TO PRODUCE HYDROCARBONS FROM THE ASSETS, (VI) THE MAINTENANCE, REPAIR, CONDITION, QUALITY, SUITABILITY, DESIGN OR MARKETABILITY OF THE ASSETS, (VII) THE CONTENT, CHARACTER OR NATURE OF ANY INFORMATION MEMORANDUM, REPORTS, BROCHURES, CHARTS OR STATEMENTS PREPARED BY ASSIGNOR OR THIRD PARTIES WITH RESPECT TO THE ASSETS, (VIII) ANY OTHER MATERIALS OR INFORMATION THAT MAY HAVE BEEN MADE AVAILABLE TO ASSIGNEE OR ITS AFFILIATES, OR ITS OR THEIR EMPLOYEES, AGENTS, CONSULTANTS, REPRESENTATIVES, OR ADVISORS IN CONNECTION WITH THE TRANSACTIONS CONTEMPLATED BY THE PSA OR ANY DISCUSSION OR PRESENTATION RELATING THERETO AND (IX) ANY IMPLIED OR EXPRESS WARRANTY OF FREEDOM FROM PATENT OR TRADEMARK INFRINGEMENT, AND, WITHOUT LIMITING ANY EXPRESS REPRESENTATION IN ARTICLE IV OF THE PSA, OR IN SECTION 3 OF THIS ASSIGNMENT, ASSIGNOR FURTHER DISCLAIMS ANY REPRESENTATION OR WARRANTY, EXPRESS, IMPLIED, OR STATUTORY, OF MERCHANTABILITY, FREEDOM FROM LATENT VICES OR DEFECTS, FITNESS FOR A PARTICULAR PURPOSE, OR CONFORMITY TO MODELS OR SAMPLES OF MATERIALS OF ANY OF THE ASSETS, RIGHTS OF AN ASSIGNEE UNDER APPROPRIATE STATUTES TO CLAIM DIMINUTION OF CONSIDERATION OR RETURN OF THE PURCHASE PRICE, OR RIGHTS OF AN ASSIGNEE UNDER DECEPTIVE TRADE PRACTICE STATUTES, CONSUMER PROTECTION STATUTES OR OTHER SIMILAR STATUTES, IT BEING EXPRESSLY UNDERSTOOD AND AGREED BY THE PARTIES THAT ASSIGNEE SHALL BE DEEMED TO BE OBTAINING THE ASSETS IN THEIR PRESENT STATUS, CONDITION AND STATE OF REPAIR, "AS IS, WHERE IS," WITH ALL FAULTS AND DEFECTS (KNOWN OR UNKNOWN, LATENT, DISCOVERABLE OR UNDISCOVERABLE), AND THAT ASSIGNEE HAS MADE OR CAUSED TO BE MADE SUCH INSPECTIONS AS ASSIGNEE DEEMS APPROPRIATE TO ENTER INTO THIS

ASSIGNMENT. ASSIGNOR AND ASSIGNEE AGREE THAT, TO THE EXTENT REQUIRED BY APPLICABLE LAW TO BE EFFECTIVE, THE DISCLAIMERS OF CERTAIN REPRESENTATIONS AND WARRANTIES CONTAINED IN THIS SECTION ARE "CONSPICUOUS" DISCLAIMERS FOR PURPOSES OF ANY APPLICABLE LAW, RULE OR ORDER.

Section 6. Further Assurances. After Closing, Assignor and Assignee each agree to take such further actions and to execute, acknowledge, and deliver all such further documents as are reasonably requested by the other for carrying out the purposes of this Assignment or the PSA or of any document delivered pursuant to the PSA.

Section 7. Assignment Subject to PSA. This Assignment is expressly subject to the terms and conditions of the PSA, which terms are hereby incorporated into this Assignment by reference for all purposes. In the event of a conflict between the terms of this Assignment and the PSA, the terms of the PSA shall control for all purposes. By executing, delivering and accepting this Assignment, Assignor and Assignee do not intend to cause a merger of the terms of the PSA into this Assignment and, unless expressly provided otherwise, all covenants, indemnities and other terms and provisions set forth in the PSA shall remain in full force and effect on and after the date hereof.

Section 8. Successors and Assigns. This Assignment shall bind and inure to the benefit of the Parties and their respective successors and permitted assigns; provided, however, nothing in this Assignment shall assign or grant, or in any way operate to assign or grant, any right, title or interest in, to or under the PSA to any successor or assign of Assignee with respect to the Assets or any part thereof, it being expressly understood that rights, titles and interests under the PSA may only be obtained or assigned in strict accordance with the terms thereof.

Section 9. Captions. The captions in this Assignment are for convenience only and shall not be considered a part of or affect the construction or interpretation of any provision of this Assignment.

Section 10. Governing Law. THIS ASSIGNMENT AND THE LEGAL RELATIONS AMONG ASSIGNORS AND ASSIGNEE SHALL BE GOVERNED AND CONSTRUED IN ACCORDANCE WITH THE LAWS OF THE STATE OF TEXAS, EXCEPT TO THE EXTENT THE REAL PROPERTY LAWS OF THE STATE IN WHICH THE ASSETS ARE LOCATED REQUIRE THE APPLICATION OF THE LAWS OF SUCH STATE TO THE MATTERS CONTEMPLATED HEREIN. EACH OF ASSIGNORS AND ASSIGNEE CONSENT TO THE EXERCISE OF JURISDICTION IN PERSONAM BY THE COURTS OF THE STATE OF TEXAS FOR ANY ACTION ARISING OUT OF THIS ASSIGNMENT OR THE TRANSACTIONS CONTEMPLATED HEREBY. ALL ACTIONS OR PROCEEDINGS WITH RESPECT TO, ARISING DIRECTLY OR INDIRECTLY IN CONNECTION WITH, OUT OF, RELATED TO OR FROM THIS ASSIGNMENT OR THE OTHER TRANSACTION DOCUMENTS SHALL BE EXCLUSIVELY LITIGATED IN COURTS HAVING SITES IN HOUSTON, HARRIS COUNTY, TEXAS.

Section 11. Counterparts. This Assignment may be executed in counterparts, each of which shall be deemed an original instrument, but all such counterparts together shall constitute but one agreement.

Section 12. Parties in Interest; No Third Party Beneficiaries. Nothing in this Assignment shall entitle any Person other than Assignee and Assignor to any claim, cause of action, remedy or right of any kind. Only a Party and its successors and assigns will have the right to enforce the provisions of this Assignment on its own behalf or on behalf of any such Persons (but shall not be obligated to do so).

Section 13. Severability. If any provision of this Assignment, or any application thereof, is held invalid, illegal, or unenforceable in any respect under any Law, Assignee and Assignor shall negotiate in good faith such to reform this Assignment to the extent necessary to conform, in each case consistent with the intention of the Parties as set forth in the PSA, to such Law, and, to the extent such provision cannot be so reformed, then such provision (or the invalid, illegal, or unenforceable application thereof) shall be deemed deleted from (or prohibited under) this Assignment, as the case may be, and the validity, legality, and enforceability of the remaining provisions contained herein (and any other application of such provision) shall not in any way be affected or impaired thereby.

Section 14. Subject to Reservations. Without limitation of the definition of Permitted Encumbrances as set forth in the PSA, this Assignment is made subject to any and all easements, restrictions, covenants, conditions and reservations, if any, applicable to the Assets or any part thereof, including the terms, conditions, covenants, limitations, and obligations reflected in the real estate records maintained by the county clerk of the county in which the applicable Assets are located.

Section 15. Assumption. Without limiting Assignee's rights to indemnity under Section 11.2 of the PSA or under the special warranty in Section 3 hereof, on the Closing Date, except with respect to the Retained Liabilities, Assignee shall assume and hereby agrees to fulfill, perform, pay, and discharge (or cause to be fulfilled, performed, paid, or discharged) all of the Assumed Obligations.

Section 16. No Joint and Several Obligations. In the event that there are multiple Assignors under this Assignment, the obligations of each Assignor are several, and not joint and several.

Section 17. No Multiple Conveyances. Assignor and Assignee acknowledge and agree that they may be required to execute separate deeds and assignments covering certain of the Assets conveyed hereby on forms approved by governmental authorities or other Persons to effect the conveyances of such Assets. Any such separate deed or assignment (a) shall evidence this Assignment and conveyance of the applicable Assets herein made and shall not constitute any additional conveyance of any of the Assets, (b) is not intended to modify, and shall not modify, any of the terms, covenants and conditions or limitations on warranties set forth in this Assignment or the PSA and is not intended to create, and shall not create, any additional representations, warranties or covenants of or by Assignor or Assignee, and (c) shall be deemed to contain all of the terms and

provisions of this Assignment, as fully and to all intents and purposes as though the same were set forth at length in such separate deed or assignment.

Section 18. Filing. Assignee is responsible for, and Assignor hereby consents to, the recording, filing or other provision of this Assignment at Assignee's cost and expense in the public records of the applicable county(ies) and as otherwise necessary to provide notice of the transfer of ownership of the Assets from Assignor to Assignee.

[REMAINDER OF THIS PAGE INTENTIONALLY LEFT BLANK]

EXECUTED as of the dates set forth in the notary certifications below, but effective for all purposes as of the Effective Date.

ASSIGNOR:

EXXONMOBIL OIL CORPORATION

By: Timothy J. Brinkley
Name: Timothy J. Brinkley
Title: Agent and Attorney-In-Fact

ASSIGNOR:

MOBIL PACIFIC PIPELINE COMPANY

By: Kamilah C. Johnson
Name: Kamilah C. Johnson
Title: Vice President

ASSIGNOR:

EXXONMOBIL PIPELINE COMPANY LLC

By: Ryan M. Allain
Name: Ryan M. Allain
Title: Vice President

A notary public or other officer completing this certificate verifies only the identity of the individual who signed the document to which this certificate is attached, and not the truthfulness, accuracy, or validity of that document.

STATE OF Texas

§

§

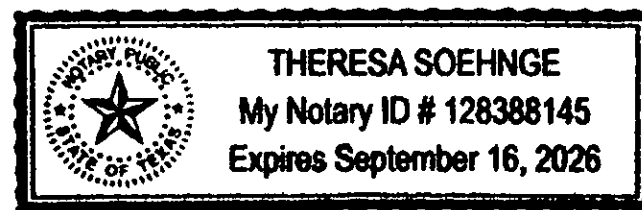
COUNTY OF Harris

§

On the 27th of February, 2023, before me, Theresa Soehnge a Notary Public, personally appeared Timothy Bortley as Agent of ExxonMobil Oil Corporation, a New York corporation, who proved to me on the basis of satisfactory evidence to be the person whose name is subscribed to the within instrument and acknowledged to me that [he/she] executed the same in [his/her] authorized capacity, and that by [his/her] signature on the instrument, the person executed the instrument.

I certify under PENALTY OF PERJURY under the laws of the State of Texas that the foregoing paragraph is true and correct.

WITNESS my hand and official seal.



Theresa Soehnge
Notary Public

(Notary Public Seal)

A notary public or other officer completing this certificate verifies only the identity of the individual who signed the document to which this certificate is attached, and not the truthfulness, accuracy, or validity of that document.

STATE OF TEXAS

§

§

COUNTY OF HARRIS


§

On the 27th of FEBRUARY 2023, before me, KENNETH EARLE WATTS Notary Public, personally appeared KANTIAN C. JAMES VICE PRESIDENT of Mobil Pacific Pipeline Company, a Delaware corporation, who proved to me on the basis of satisfactory evidence to be the person whose name is subscribed to the within instrument and acknowledged to me that [he/she] executed the same in [his/her] authorized capacity, and that by [his/her] signature on the instrument, the person executed the instrument.

I certify under PENALTY OF PERJURY under the laws of the State of TEXAS that the foregoing paragraph is true and correct.

WITNESS my hand and official seal.

Kenneth Earle Watts
Notary Public



(Notary Public Seal)

A notary public or other officer completing this certificate verifies only the identity of the individual who signed the document to which this certificate is attached, and not the truthfulness, accuracy, or validity of that document.

STATE OF TEXAS

§

§

COUNTY OF HARRIS


§

On the 27th of FEBRUARY, 2023, before me, KENNETH EARLE WATTS a Notary Public, personally appeared RYAN M. ALLEN as VICE PRESIDENT of ExxonMobil Pipeline Company LLC, a Delaware limited liability company, who proved to me on the basis of satisfactory evidence to be the person whose name is subscribed to the within instrument and acknowledged to me that [he/she] executed the same in [his/her] authorized capacity, and that by [his/her] signature on the instrument, the person executed the instrument.

I certify under PENALTY OF PERJURY under the laws of the State of TEXAS that the foregoing paragraph is true and correct.

WITNESS my hand and official seal.

Kenneth Earle Watts
Notary Public



(Notary Public Seal)

ASSIGNEE:

GREEN GATE SAN ARDO LLC

By: 

Name: Bobby Saadati

Title: Manager

By: 

Name: Megan Ebadat

Title: Manager

A notary public or other officer completing this certificate verifies only the identity of the individual who signed the document to which this certificate is attached, and not the truthfulness, accuracy, or validity of that document.

STATE OF TEXAS

§

§

COUNTY OF HARRIS

§

Valerie Reeves

On the 21th of February, 2023, before me, February, a Notary Public, personally appeared Bobby Saadati, as Manager of Green Gate San Ardo LLC., a Delaware limited liability company, who proved to me on the basis of satisfactory evidence to be the person whose name is subscribed to the within instrument and acknowledged to me that he executed the same in his authorized capacity, and that by his signature on the instrument, the person executed the instrument.


I certify under PENALTY OF PERJURY under the laws of the State of Texas that the foregoing paragraph is true and correct.

WITNESS my hand and official seal.

Valerie Reeves

Notary Public

(Notary Public Seal)



A notary public or other officer completing this certificate verifies only the identity of the individual who signed the document to which this certificate is attached, and not the truthfulness, accuracy, or validity of that document.

STATE OF TEXAS

§

§

COUNTY OF HARRIS

§

Valerie Reeves

On the 27th of February, 2023, before me, *Valerie Reeves*, a Notary Public, personally appeared Megan Ebadat Gresham, as Manager of Green Gate San Ardo LLC., a Delaware limited liability company, who proved to me on the basis of satisfactory evidence to be the person whose name is subscribed to the within instrument and acknowledged to me that he executed the same in his authorized capacity, and that by his signature on the instrument, the person executed the instrument.

Also

Known as

Megan Ebadat

I certify under PENALTY OF PERJURY under the laws of the State of Texas that the foregoing paragraph is true and correct.

WITNESS my hand and official seal.

Valerie Reeves

Notary Public

(Notary Public Seal)

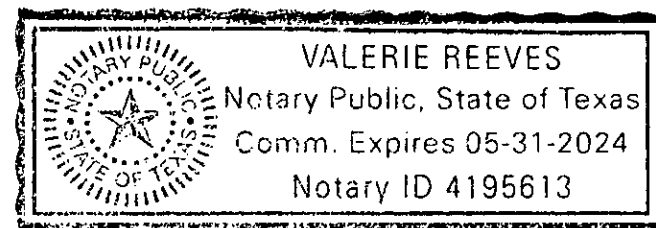


EXHIBIT A**DESCRIPTION OF THE ASSETS**

1. The EMOC-owned San Ardo rail and truck loading facilities located in Monterey County, California (the "San Ardo Terminal"), comprised of the main San Ardo facility covering 12.933 acres, more or less, an outparcel of 0.056 acres, more or less, and the rail loading facility covering 0.164 acres, more or less, as shown on attached Exhibits A-1(a), A-1(b), A-2, A-3, A-4 and A-5;
2. The pipeline system comprising approximately 46 miles of active, idle and abandoned pipelines connected to the San Ardo Terminal, as shown on attached Exhibits A-1(a), A-1(b), A-3 and A-4 and as more particularly described on Exhibit A-6 (the "Pipeline System");
3. All pumps, valves, controls, fittings, pipe, other facility or pipeline appurtenances, motors, fixtures, tanks, improvements, structures, facilities, buildings, and all other tangible personal property located in, on, or made part of the San Ardo Terminal and the Pipeline System or primarily used in association with the San Ardo Terminal or the Pipeline System; and
4. To the extent assignable, the easements, right of way agreements, servitudes and land-use and water crossing licenses, and all permits and other governmental authorizations relating to the Pipeline System and the San Ardo Terminal, including those listed on Exhibit B.
5. Any offices essential to the operation of the San Ardo Terminal.

EXCEPT AND EXCLUDING THE EXCLUDED ASSETS

Exhibit A-1(a)

San Ardo Terminal & Pipeline System

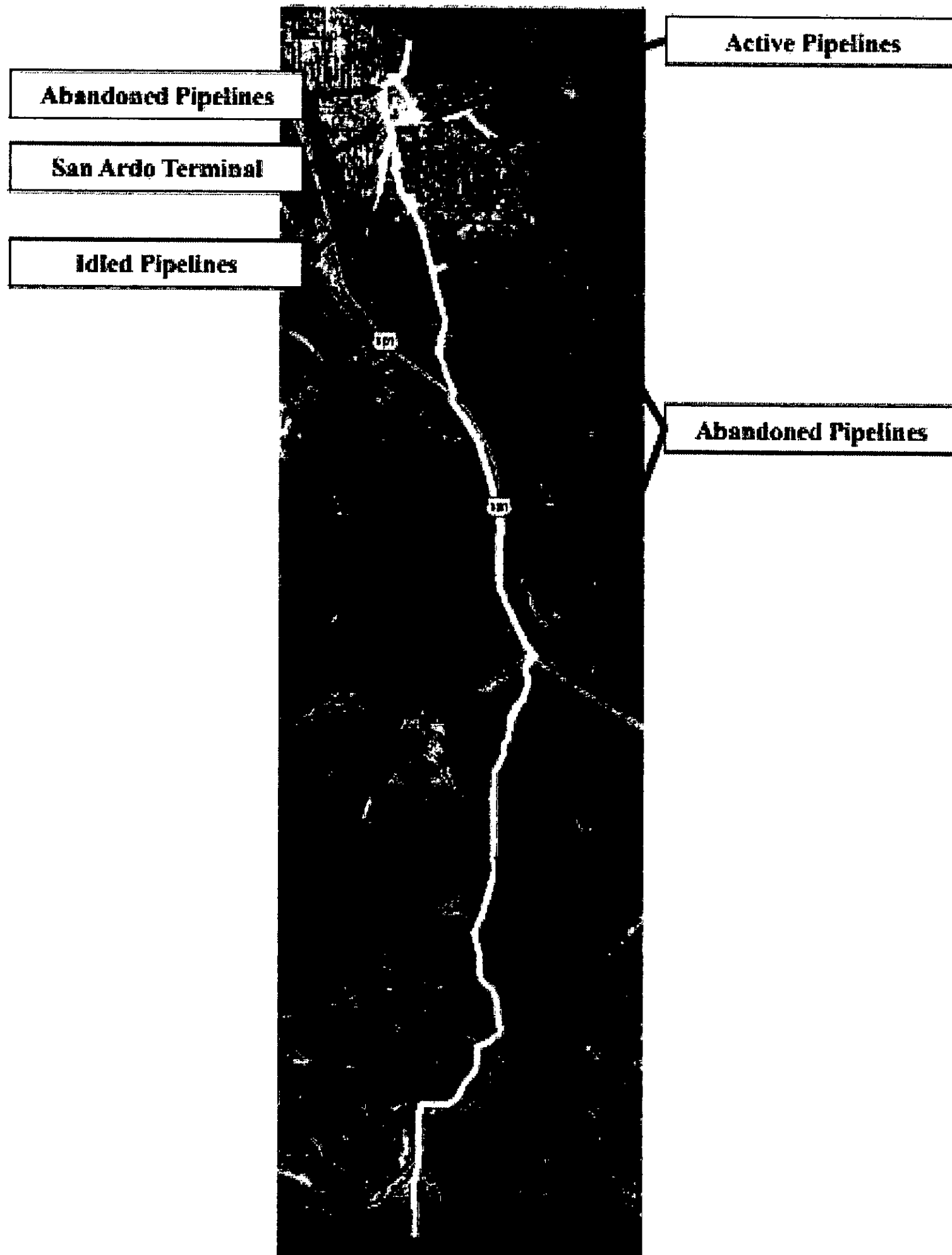


Exhibit A-1(b)

San Ardo Terminal & Pipeline System (enlarged)

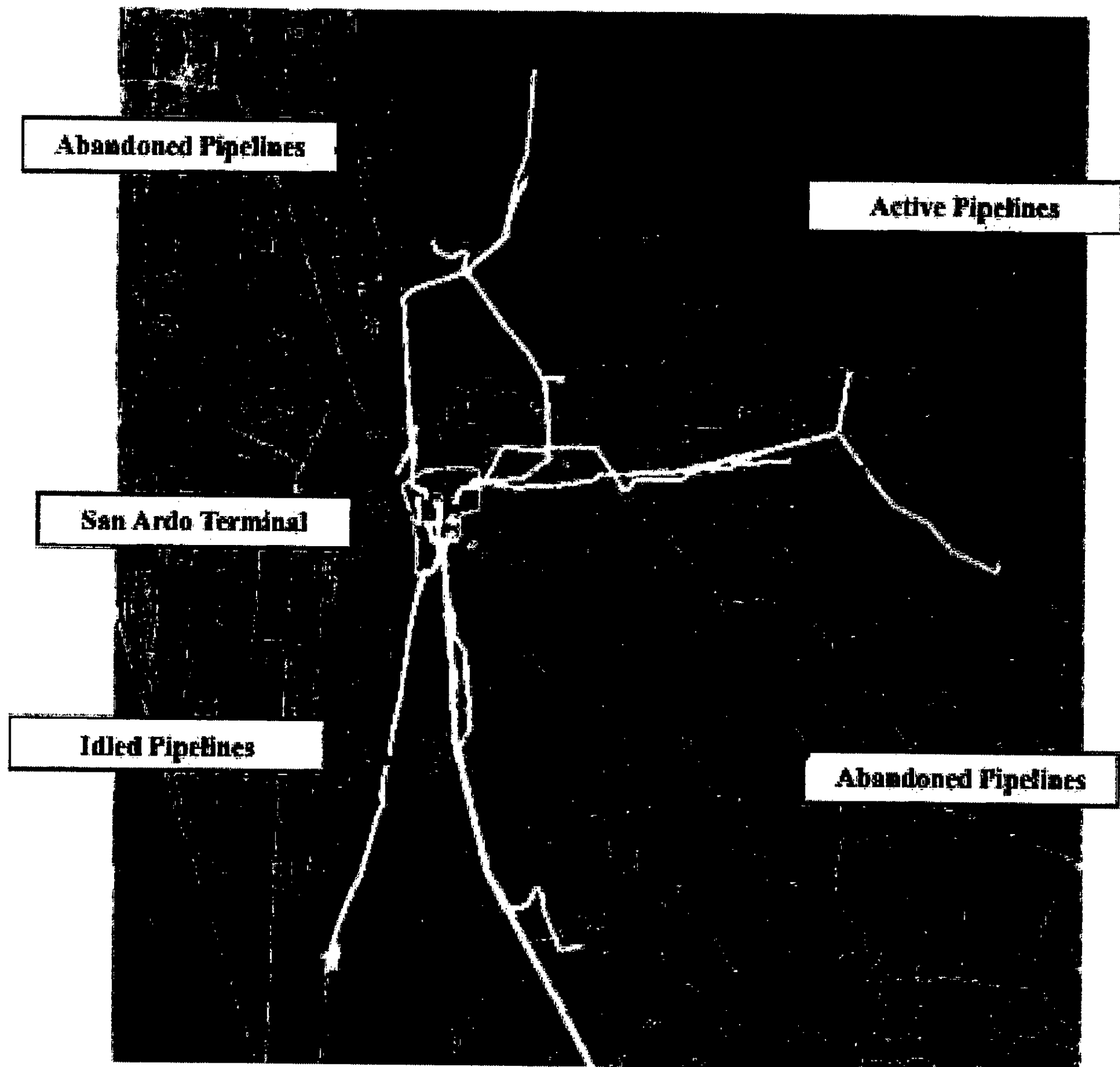


Exhibit A-2

San Ardo Terminal

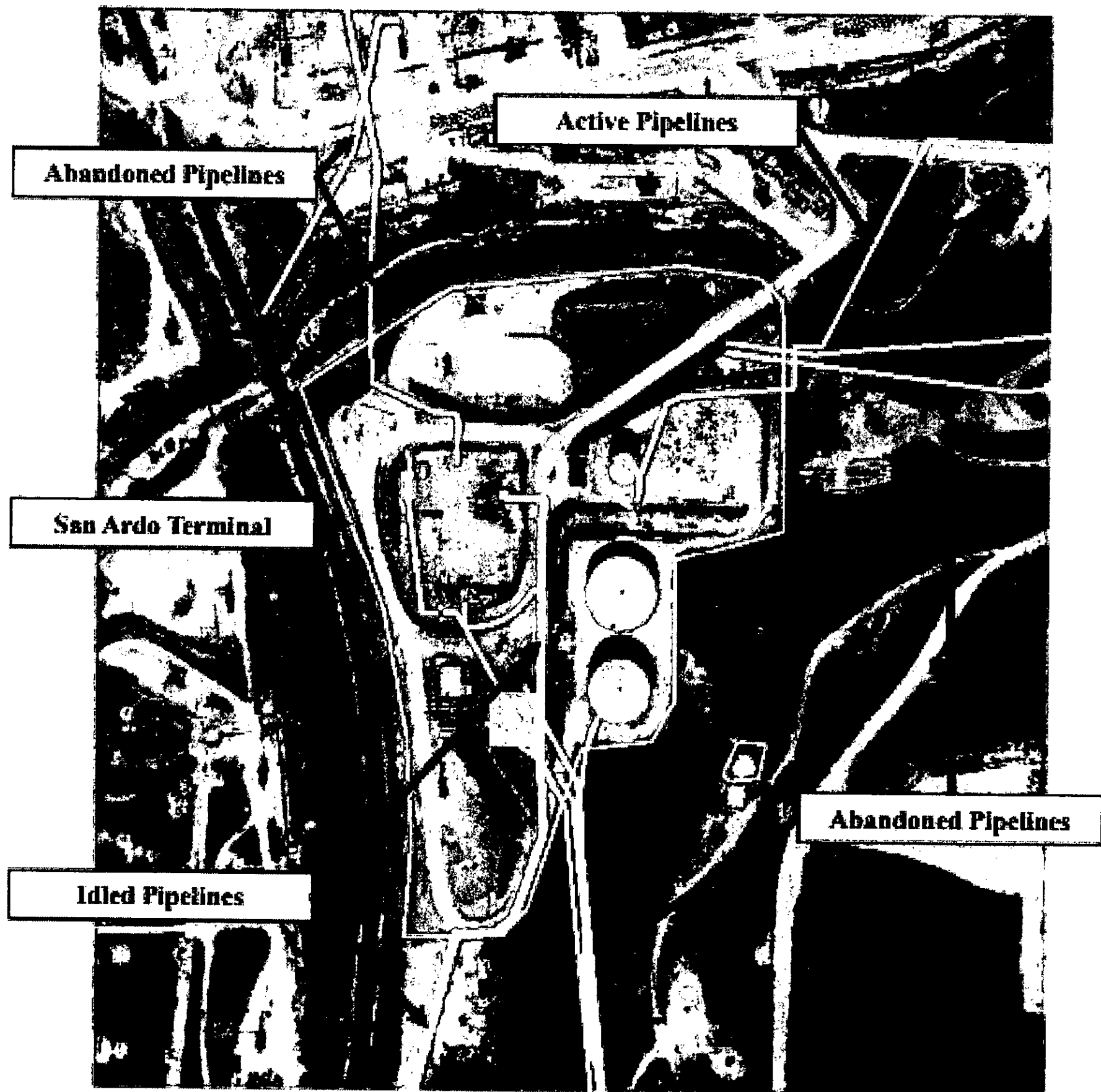


Exhibit A-3



INTENTIONALLY OMITTED

Exhibit A-4

San Ardo Rail Loading




Exhibit A-5 - Rail Loading Facilities

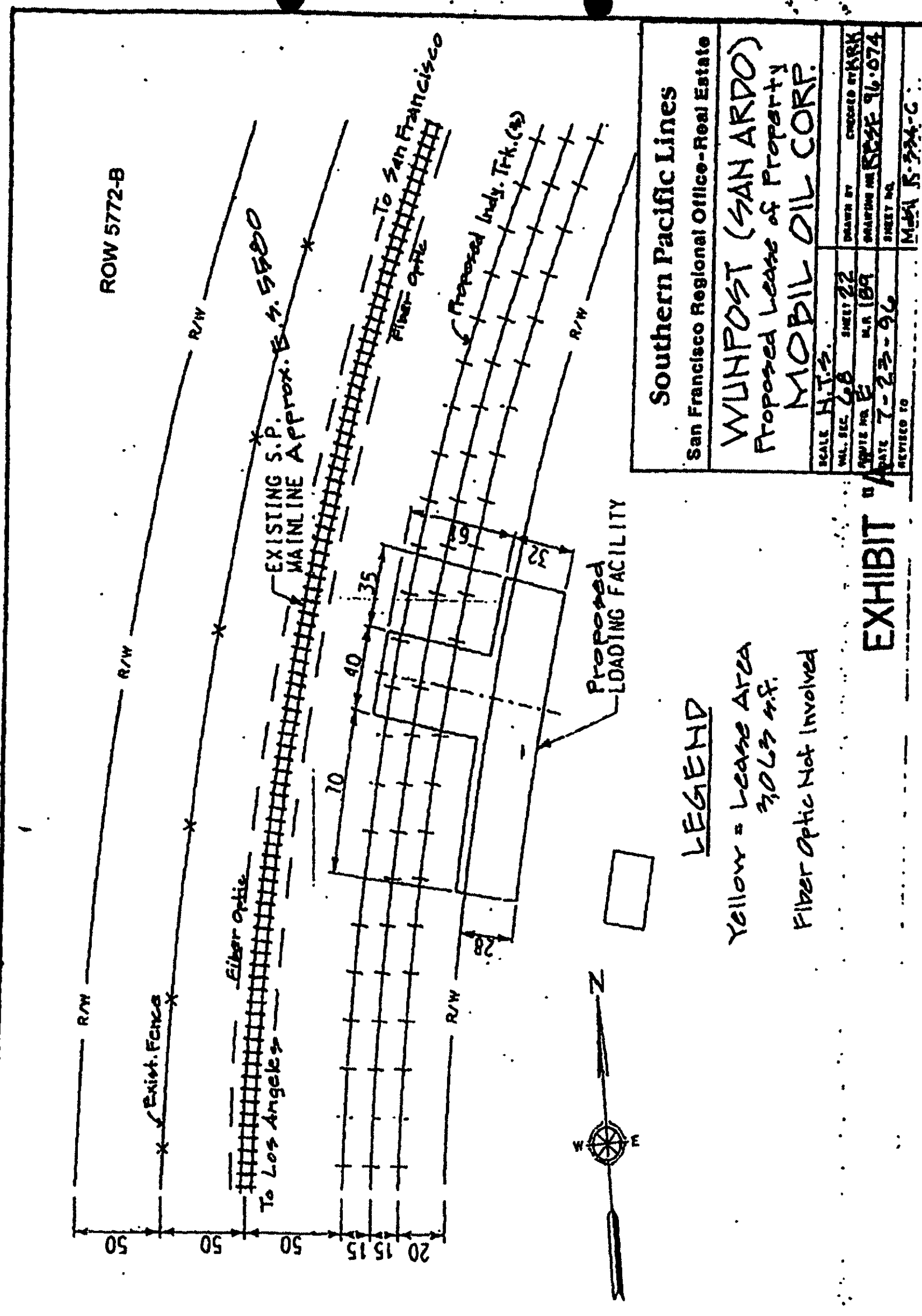


Exhibit A-6

Pipeline System Line Segments

Line Name	TLC	Product	Status	Length (Mi.)	Dia. (in.)	Owner
G-112-22 ABND San Ardo gathering	CA-312-ABND	Crude	Abandon	0.22	6	EMOC
G-112 ABND San Ardo gathering-1	CA-312-ABND	Crude	Abandon	0.28	6	EMOC
G-133 Aera to San Ardo	CA	Crude	Active	0.79	6 / 10	EMOC
M-153 San Ardo-Unit Train VDU 2" CA-204	CA-204	Natural Gas	Idle	0.88	2	MPPC
G-113-13 ABND San Ardo Field	CA-313-ABND	Light Cycle Oil	Abandon	0.07	3	EMOC
M-126A ABND San Antonio to San Ardo	CA-305A-I	Natural Gas	Abandon	2.55	6	EMOC
G-113 ABND San Ardo Field	CA-313-ABND	Light Cycle Oil	Abandon	1.03	2	EMOC
M-154 San Ardo Unit Train Loop CA-205	CA-205	Crude	Idle	1.72	16	EMOC
G-113-17 ABND SAN ARDO FIELD	CA-313-ABND	Light Cycle Oil	Abandon	0.76	3	EMOC
G-113-1 ABND San Ardo Field	CA-313-ABND	Crude	Abandon	0.04	2	EMOC
G-113-2 ABND San Ardo Field	CA-313-ABND	Light Cycle Oil	Abandon	0.14	2	EMOC
G-113-6 San Ardo Field (ABDN)	CA-313-I	Light Cycle Oil	Abandon	0.16	3	EMOC
G-113-7 ABND San Ardo Field	CA-313-ABND	Light Cycle Oil	Abandon	0.10	2	EMOC
G-113-8 ABND San Ardo Field	CA-313-ABND	Light Cycle Oil	Abandon	0.17	3	EMOC
G-113-9 ABND San Ardo Field	CA-313-ABND	Light Cycle Oil	Abandon	0.09	3	EMOC
G-113-10 ABND San Ardo Field - 2	CA-313-ABND	Light Cycle Oil	Abandon	0.42	3	EMOC
G-113-10 ABND San Ardo Field - 1	CA-313-ABND	Light Cycle Oil	Abandon	0.71	3 / 4	EMOC
G-113-11 ABND San Ardo Field	CA-313-ABND	Light Cycle Oil	Abandon	0.12	3	EMOC
G-113-12 ABND San Ardo Field	CA-313-ABND	Light Cycle Oil	Abandon	0.03	3	EMOC
M-120 San Ardo-San Antonio CAIMP120-10	CA-303A-I	Crude	Abandon	5.77	10	MPPC
M-120 San Ardo-San Antonio CAIMP120-10-2	CA-303A-I	Crude	Abandon	0.01	10	MPPC
San Ardo-San Antonio CA-IMP120-12-1	CA-303A-I	Crude	Abandon	0.05	12	MPPC
San Ardo-San Antonio CA-IMP120-12-2	CA-303A-I	Crude	Abandon	6.45	12	MPPC
M-120 San Ardo-San Antonio CAIMP120-12-3	CA-303A-I	Crude	Abandon	0.01	12	MPPC
M-121 San Ardo-San Antonio CA-IMP121-4	CA-304A-I	Light Cycle Oil	Abandon	12.10	4	MPPC

M-126 San Antonio to San Ardo CA-IM126-6-1	CA-236B-I	Natural Gas	Abandon	0.03	6	EMOC
M-126 San Antonio to San Ardo CA-IM126-6-2	CA-236B-I	Natural Gas	Abandon	3.75	6	EMOC
M-126 San Antonio to San Ardo CA-IM126-8	CA-236B-I	Natural Gas	Abandon	5.79	8	EMOC
M-120 San Ardo-San Antonio CAIM120A-8-1-01	CA-235A-I	Crude Oil	Abandon	0.05	8	EMOC
M-120 San Ardo-San Antonio CAIM120A-8-1-02	CA-235A-I	Crude	Abandon	0.02	8	EMOC
M-120 San Ardo-San Antonio CAIM120A-8-1-03	CA-235A-I	Crude	Abandon	0.06	8	EMOC
M-120 San Ardo-San Antonio CAIM120A-8-1-04	CA-235A-I	Crude	Abandon	0.02	8	EMOC
M-120 San Ardo-San Antonio CAIM120A-8-1-05	CA-235A-I	Crude	Abandon	0.12	8	EMOC
M-120 San Ardo-San Antonio CAIM120A-8-1-06	CA-235A-I	Crude	Abandon	0.10	8	EMOC
M-120 San Ardo-San Antonio CAIM120A-8-1-07	CA-235A-I	Crude	Abandon	0.02	8	EMOC
M-120 San Ardo-San Antonio CAIM120A-8-1-08	CA-235A-I	Crude	Abandon	0.01	8	EMOC
M-120 San Ardo-San Antonio CAIM120A-8-1-09	CA-235A-I	Crude	Abandon	0.12	8	EMOC
M-120 San Ardo-San Antonio CAIM120A-8-1-10	CA-235A-I	Crude	Abandon	0.79	8	EMOC
M-120 San Ardo-San Antonio CAIM120A-8-1-11	CA-235A-I	Crude	Abandon	0.26	8	EMOC
M-120 San Ardo-San Antonio CAIM120A-8-1-12	CA-235A-I	Crude	Abandon	0.01	8	EMOC

EXHIBIT B**RIGHTS-OF-WAY, PERMITS AND OTHER RIGHTS**

The instruments described below, and all amendments and ratifications thereof.

**Exhibit B-1
Scheduled Leases**

PL NO	LINE NO.	PAYEE	LOCATION	AMOUNT	DUE DATE
9204	M-120 M-121 M-126	Blythe Family: Lease No. CAS 04367	San Luis Obispo and Monterey Counties	\$35,747.60 Rental adjusted annually based on CPI	Jan 1 of each year
9124 and 9125	M-120 M-121	State of California: Lease No. PRC 7772.1 and P 5538.1	Monterey County	\$931.00 Rental adjusted annually based on CPI	Jan 1 of each year
9158	M-120 M-126	Monterey County Ordinance No. 00-271	All remaining pipelines owned by Mobil Oil Corporation in Monterey County	\$12,764.64 Rental adjusted annually based on CPI	Jan 1 of each year
9159	M-120 M-121	Monterey County Ordinance No. 00-272	All remaining pipelines owned by Mobil Pacific Pipeline in Monterey County	\$20,358.40 Rental adjusted annually based on CPI	Jan 1 of each year
9129		Union Pacific Railroad Company	San Ardo Unit Train Loading Facility	\$5,627.55 Rental adjusted annually based on CPI	Dec 1 of each year
9090	G-112	Orradre Ranch LP	Monterey County	\$25.00	Jan 1 of each year

Exhibit B-2
Right of Way Agreements

Owner	Status	TLC #	Pipeline Segment	File #	Grantor	Grantee	Instrument	Date	Vol/Pg.	County	Full or Partial Assignment
EMOC	Active	CA	G-133 AERA TO SAN ARDO	4384	Michel P. Orrade and Mary F. Orrade	General Petroleum Corporation	Letter Agreement	4-Feb-52	Book 1361, Page 46 of O.R. - (2/19/1952)	Monterey	Partial
MPPL	Idle	CA-204	M-153 SAN ARDO - UNIT TRAIN VDU 2" CA-204	4311	Michel J. Orrade and Mary F. Orrade	Mobil Oil Corporation	Right-of-Way	19-Jun-74	Reel 926, Page 1025 of O.R. - (6/29/1974)	Monterey	Partial
MPPL	Idle	CA-204	M-153 SAN ARDO - UNIT TRAIN VDU 2" CA-204	5574	Orradre Ranch	Mobil Oil Corporation	Pipeline Easement and Surface Use Agreement	19-Jul-96	Reel 3396, Page 1462 of O.R. - (7/19/1996)	Monterey	Partial
MPPL	Idle	CA-204	M-153 SAN ARDO - UNIT TRAIN VDU 2" CA-204	5572-A	Southern Pacific Transportation Company	Mobil Oil Corporation	Right of Entry Agreement	30-May-97	Not Recorded	Monterey	Full
MPPL	Idle	CA-204	M-153 SAN ARDO - UNIT TRAIN VDU 2" CA-204	5572-A	Southern Pacific Transportation Company	Mobil Oil Corporation	Industrial Track Agreement	6-Aug-97	Not Recorded	Monterey	Full

Owner	Status	TLC #	Pipeline Segment	File #	Grantor	Grantee	Instrument	Date	Vol/Pg.	County	Full or Partial Assignment
MPPL	Idle	CA-204	M-153 SAN ARDO - UNIT TRAIN VDU 2" CA-204	5572-A	Union Pacific	Mobil Oil Corporation	Letter Agreement	22-Dec-98	Not Recorded	Monterey	Full
MPPL	Idle	CA-204	M-153 SAN ARDO - UNIT TRAIN VDU 2" CA-204	5572-C	Southern Pacific Transportation Company	Mobil Oil Corporation	Underground Pipeline (Sewer - Water - Storm Drain - Etc.) License Agreement	8-Aug-96	Lease #718297	Monterey	Full
EMOC	Idle	CA-205	M-154 SAN ARDO UNIT TRAIN LOOP CA-205	4311	Michel J Orradre and Mary F Orradre	Mobil Oil Corporation	Right of Way	19-Jun-74	926/1025	Monterey	Partial
EMOC	Idle	CA-205	M-154 SAN ARDO UNIT TRAIN LOOP CA-205	5574	Orradre Ranch	Mobil Oil Corporation	Pipeline Easement and Surface Use Agreement	19-Jul-96	Reel 3396, Page 1462 of O.R. - (7/19/1996)	Monterey	Partial

Owner	Status	TLC #	Pipeline Segment	File #	Grantor	Grantee	Instrument	Date	Vol/Pg.	County	Full or Partial Assignment
EMOC	Idle	CA-205	M-154 SAN ARDO UNIT TRAIN LOOP CA-205	5572-C	Southern Pacific Transportation Company	Mobil Oil Corporation	Underground Pipeline (Sewer - Water - Storm Drain - Etc.) License Agreement	8-Aug-96	Lease #718297	Monterey	Full
EMOC	Idle	CA-205	M-154 SAN ARDO UNIT TRAIN LOOP CA-205	5572-A (OT filed as EMOC -5572 AG)	Southern Pacific Transportation Company	Mobil Oil Corporation	Industrial Track Agreement	6-Aug-97	Not recorded	Monterey	Full
EMOC	Idle	CA-205	M-154 SAN ARDO UNIT TRAIN LOOP CA-205	5572-B (OT filed as EMOC -5572 LE)	Southern Pacific Transportation Company	Mobil Oil Corporation	Commercial Lease	1-Dec-96	Lease #719618	Monterey	Full
EMOC	Idle	CA-205	M-154 SAN ARDO UNIT TRAIN LOOP CA-205	5572-A	Mobil Pacific Pipeline Company	Chevron U.S.A. Inc.	Letter Agreement	17-Sep-13	Not Recorded	Monterey	Full
EMOC	Abandoned	CA-235A-I	M-120 SAN ARDO-SAN ANTONIO CAIM120A-8-1-05	4445	State of California - Department of Public Works - Division of Highways	General Petroleum Corporation	Encroachment Permit	15-Mar-51	A-58612	Monterey	Full

Owner	Status	TLC #	Pipeline Segment	File #	Grantor	Grantee	Instrument	Date	Vol/Pg.	County	Full or Partial Assignment
EMOC	Abandoned	CA-235A-I	M-120 SAN ARDO-SAN ANTONIO CAIM120A-8-1-05	4324	J. Labarere and Marie Labarere, husband and wife	General Petroleum Corporation	Right of Way Indenture	26-Feb-51	Volume 1298, Page 203 of O.R. - (4/25/1951)	Monterey	Partial
EMOC	Abandoned	CA-235A-I	M-120 SAN ARDO-SAN ANTONIO CAIM120A-8-1-08	4324	J. Labarere and Marie Labarere, husband and wife	General Petroleum Corporation	Right of Way Indenture	26-Feb-51	Volume 1298, Page 203 of O.R. - (4/25/1951)	Monterey	Partial
EMOC	Abandoned	CA-235A-I	M-120 SAN ARDO-SAN ANTONIO CAIM120A-8-1-07	4324	J. Labarere and Marie Labarere, husband and wife	General Petroleum Corporation	Right of Way Indenture	26-Feb-51	Volume 1298, Page 203 of O.R. - (4/25/1951)	Monterey	Partial
EMOC	Abandoned	CA-235A-I	M-120 SAN ARDO-SAN ANTONIO CAIM120A-8-1-09	4445	State of California - Department of Public Works - Division of Highways	General Petroleum Corporation	Encroachment Permit	15-Mar-51	Not Recorded	Monterey	Full
EMOC	Abandoned	CA-235A-I	M-120 SAN ARDO-SAN ANTONIO CAIM120A-8-1-01	4311	Michel J. Orrade and Mary F. Orrade	Mobil Oil Corporation	Right-of-Way	19-Jun-74	Reel 926, Page 1025 of O.R. - (6/29/1974)	Monterey	Partial
EMOC	Abandoned	CA-235A-I	M-120 SAN ARDO-SAN ANTONIO CAIM120A-8-1-12	4311	Michel J. Orrade and Mary F. Orrade	Mobil Oil Corporation	Right-of-Way	19-Jun-74	Reel 926, Page 1025 of O.R. - (6/29/1974)	Monterey	Partial

Owner	Status	TLC #	Pipeline Segment	File #	Grantor	Grantee	Instrument	Date	Vol/Pg.	County	Full or Partial Assignment
EMOC	Abandoned	CA-235A-I	M-120 SAN ARDO-SAN ANTONIO CAIM120A-8-1-03	4311	Michel J. Orrade and Mary F. Orrade	Mobil Oil Corporation	Right-of-Way	19-Jun-74	Reel 926, Page 1025 of O.R. - (6/29/1974)	Monterey	Partial
EMOC	Abandoned	CA-235A-I	M-120 SAN ARDO-SAN ANTONIO CAIM120A-8-1-10	4445	State of California - Department of Public Works - Division of Highways	General Petroleum Corporation	Encroachment Permit	15-Mar-51	Not Recorded	Monterey	Full
EMOC	Abandoned	CA-235A-I	M-120 SAN ARDO-SAN ANTONIO CAIM120A-8-1-10	4992	County of Monterey	ExxonMobil Oil Corporation	Franchise Ordinance	3-May-11	No. 11-136	Monterey	Partial
EMOC	Abandoned	CA-235A-I	M-120 SAN ARDO-SAN ANTONIO CAIM120A-8-1-04	4311	Michel J. Orrade and Mary F. Orrade	Mobil Oil Corporation	Right-of-Way	19-Jun-74	Reel 926, Page 1025 of O.R. - (6/29/1974)	Monterey	Partial
EMOC	Abandoned	CA-235A-I	M-120 SAN ARDO-SAN ANTONIO CAIM120A-8-1-06	4324	J. Labarere and Marie Labarere, husband and wife	General Petroleum Corporation	Right of Way Indenture	26-Feb-51	Volume 1298, Page 203 of O.R. - (4/25/1951)	Monterey	Partial
EMOC	Abandoned	CA-235A-I	M-120 SAN ARDO-SAN ANTONIO CAIM120A-8-1-11	5351-B	California State Land Commission	ExxonMobil Oil Corporation	General Lease - Right of Way Use	12-Dec-13	Recording Information not noted	Monterey	Partial

Owner	Status	TLC #	Pipeline Segment	File #	Grantor	Grantee	Instrument	Date	Vol/Pg.	County	Full or Partial Assignment
EMOC	Abandoned	CA-235A-I	M-120 SAN ARDO-SAN ANTONIO CAIM120A-8-1-02	4311	Michel J. Orrade and Mary F. Orrade	Mobil Oil Corporation	Right-of-Way	19-Jun-74	Reel 926, Page 1025 of O.R. - (6/29/1974)	Monterey	Partial
EMOC	Abandoned	CA-236B-I	M-126 SANANTO NIO TO SANARDO CA-IM126-8	4992	County of Monterey	ExxonMobil Oil Corporation	Franchise Ordinance	3-May-11	No. 11-136	Monterey	Partial
EMOC	Abandoned	CA-236B-I	M-126 SANANTO NIO TO SANARDO CA-IM126-8	4331	Helen A. Lynch, as her separate property	General Petroleum Corporation	Right of Way Indenture	20-Mar-51	Book 1298, Page 206 of OR - (4/25/1951)	Monterey	Partial
EMOC	Abandoned	CA-236B-I	M-126 SANANTO NIO TO SANARDO CA-IM126-8	4331	Shell Oil Company	General Petroleum Corporation	Consent Agreement	4-Jun-51	Not Recorded	Monterey	Partial
EMOC	Abandoned	CA-236B-I	M-126 SANANTO NIO TO SANARDO CA-IM126-8	4291	Elmo L. Buttle	General Petroleum Corporation	Right of Way Indenture	20-Mar-51	Book 1298, Page 200 of O.R. - (4/25/1951)	Monterey	Full

Owner	Status	TLC #	Pipeline Segment	File #	Grantor	Grantee	Instrument	Date	Vol/Pg.	County	Full or Partial Assignment
EMOC	Abandoned	CA-236B-I	M-126 SANANTO NIO TO SANARDO CA-IM126-8	4291	Elmo L. Buttle	General Petroleum Corporation	Right of Way Indenture	10-Jan-52	Book 1357, Page 212 of O.R. - (2/1/1952)	Monterey	Full
EMOC	Abandoned	CA-236B-I	M-126 SANANTO NIO TO SANARDO CA-IM126-8	4291	General Petroleum Corporation	Elmo L. Buttle	Quitclaim Deed	8-Feb-52	Book 1359, Page 440 of O.R. - (2/14/1952)	Monterey	Partial
EMOC	Abandoned	CA-236B-I	M-126 SANANTO NIO TO SANARDO CA-IM126-8	4291	Elmo L. Buttle	General Petroleum Corporation	Right of Way Indenture	2-Jan-58	Book 1868, Page 513 of O.R. - (5/12/1958)	Monterey	Partial
EMOC	Abandoned	CA-236B-I	M-126 SANANTO NIO TO SANARDO CA-IM126-6-1	4379	John Ferrini and Sofia Ferrini	General Petroleum Corporation	Right of Way Indenture	18-Jan-52	1357 / 210	Monterey	Partial
EMOC	Abandoned	CA-236B-I	M-126 SANANTO NIO TO SANARDO CA-IM126-6-1	4311	Michel J. Orrade and Mary F. Orrade	Mobil Oil Corporation	Right-of-Way	19-Jun-74	Reel 926, Page 1025 of O.R. - (6/29/1974)	Monterey	Partial

Owner	Status	TLC #	Pipeline Segment	File #	Grantor	Grantee	Instrument	Date	Vol/Pg.	County	Full or Partial Assignment
EMOC	Abandoned	CA-236B-I	M-126 SANANTO NIO TO SANARDO CA-IM126-6-2	4311	Michel J. Orrade and Mary F. Orrade	Mobil Oil Corporation	Right-of-Way	19-Jun-74	Reel 926, Page 1025 of O.R. - (6/29/1974)	Monterey	Partial
EMOC	Abandoned	CA-236B-I	M-126 SANANTO NIO TO SANARDO CA-IM126-6-2	4445	State of California - Department of Public Works - Division of Highways	General Petroleum Corporation	Encroachment Permit	2-Sep-54	A-56206	Monterey	Full
EMOC	Abandoned	CA-236B-I	M-126 SANANTO NIO TO SANARDO CA-IM126-6-2	4324	J. Labarere and Marie Labarere, husband and wife	General Petroleum Corporation	Right of Way Indenture	26-Feb-51	Volume 1298, Page 203 of O.R. - (4/25/1951)	Monterey	Partial
EMOC	Abandoned	CA-236B-I	M-126 SANANTO NIO TO SANARDO CA-IM126-6-2	4872	Porter Estate Company, a California corporation, owner of the surface, and Porter Seenon, Barbara Sesnon Cartan, and William T. Sesnon, Jr., as tenants in common, owners of the mineral estate	Socony Mobil Oil Company, Inc.	Pipeline and Pole Line Right of Way Agreement	30-Jun-61	Book 2184, Page 6 of O.R. - (9/18/1961)	Monterey	Full
EMOC	Abandoned	CA-236B-I	M-126 SANANTO NIO TO SANARDO CA-IM126-6-2	4992	County of Monterey	ExxonMobil Oil Corporation	Franchise Ordinance	3-May-11	No. 11-136	Monterey	Partial

Owner	Status	TLC #	Pipeline Segment	File #	Grantor	Grantee	Instrument	Date	Vol/Pg.	County	Full or Partial Assignment
MPPL	Abandoned	CA-303A-I	M-120 SAN ARDO-SAN ANTONIO CAIMP120-10-2	4423	Gladys I. Bloemer, Executrix of the Estate of F.W. Bloemer, deceased, as to an undivided one-fourteenth; J.H. Bloemer, as to an undivided one-fourteenth; Grace Christensen, as to an undivided one-fourteenth; J. Rainey Hancock, Guardian of the Estate of Rose B. Day, as to an undivided one-fourteenth; Edwin A. Alexander and Jeanne Alexander, as to an undivided one-seventh; James E. Croudace and Helen J. Croudace, as to an undivided one-thirty-fifth; Weatherwax Estate Company, a California corporation, as to an undivided nine-thirty-fifths and Charles R. Blyth, as to an undivided two-sevenths	General Petroleum Corporation	Right of Way Indenture	1-Mar-51	Book 684, Page 65 of O.R. - (11/7/1952)	San Luis Obispo	Partial

Owner	Status	TLC #	Pipeline Segment	File #	Grantor	Grantee	Instrument	Date	Vol/Pg.	County	Full or Partial Assignment
MPPL	Abandoned	CA-303A-I	M-120 SAN ARDO-SAN ANTONIO CAIMP120-10-2	4423	Gladys I. Bloemer, Executrix of the Estate of F.W. Bloemer, deceased, as to an undivided one-fourteenth; J.H. Bloemer, as to an undivided one-fourteenth; Grace Christensen, as to an undivided one-fourteenth; J. Rainey Hancock, Guardian of the Estate of Rose B. Day, as to an undivided one-fourteenth; Edwin A. Alexander and Jeanne Alexander, as to an undivided one-seventh; James E. Croudace and Helen J. Croudace, as to an undivided one-thirty-fifth; Weatherwax Estate Company, a California corporation, as to an undivided nine-thirty-fifths and Charles R. Blyth, as to an undivided two-sevenths	General Petroleum Corporation	Right of Way Indenture	1-Mar-51	Book 684, Page 68 of O.R. - (11/7/1952)	San Luis Obispo	Partial

Owner	Status	TLC #	Pipeline Segment	File #	Grantor	Grantee	Instrument	Date	Vol/Pg.	County	Full or Partial Assignment
MPPL	Abandoned	CA-303A-I	M-120 SAN ARDO-SAN ANTONIO CAIMP120-10-2	4423	Gladys I. Bloemer, Executrix of the Estate of F.W. Bloemer, deceased, as to an undivided one-fourteenth; J.H. Bloemer, as to an undivided one-fourteenth; Grace Christensen, as to an undivided one-fourteenth; J. Rainey Hancock, Guardian of the Estate of Rose B. Day, as to an undivided one-fourteenth; Edwin A. Alexander and Jeanne Alexander, as to an undivided one-seventh; James E. Croudace and Helen J. Croudace, as to an undivided one-thirty-fifth; Weatherwax Estate Company, a California corporation, as to an undivided nine-thirty-fifths and Charles R. Blyth, as to an undivided two-sevenths	General Petroleum Corporation	Right of Way Indenture	1-Mar-51	Book 684, Page 71 of O.R. - (11/7/1952)	San Luis Obispo	Partial

Owner	Status	TLC #	Pipeline Segment	File #	Grantor	Grantee	Instrument	Date	Vol/Pg.	County	Full or Partial Assignment
MPPL	Abandoned	CA-303A-I	M-120 SAN ARDO-SAN ANTONIO CAIMP120-10-2	4423	Gladys I. Bloemer, Executrix of the Estate of F.W. Bloemer, deceased, as to an undivided one-fourteenth; J.H. Bloemer, as to an undivided one-fourteenth; Grace Christensen, as to an undivided one-fourteenth; J. Rainey Hancock, Guardian of the Estate of Rose B. Day, as to an undivided one-fourteenth; Edwin A. Alexander and Jeanne Alexander, as to an undivided one-seventh; James E. Croudace and Helen J. Croudace, as to an undivided one-thirty-fifth; Weatherwax Estate Company, a California corporation, as to an undivided nine-thirty-fifths and Charles R. Blyth, as to an undivided two-sevenths	General Petroleum Corporation	Right of Way Indenture	1-Mar-51	Book 684, Page 74 of O.R. - (11/7/1952)	San Luis Obispo	Partial

Owner	Status	TLC #	Pipeline Segment	File #	Grantor	Grantee	Instrument	Date	Vol/Pg.	County	Full or Partial Assignment
MPPL	Abandoned	CA-303A-I	M-120 SAN ARDO-SAN ANTONIO CAIMP120-10-2	4423	Gladys I. Bloemer, Executrix of the Estate of F.W. Bloemer, deceased, as to an undivided one-fourteenth; J.H. Bloemer, as to an undivided one-fourteenth; Grace Christensen, as to an undivided one-fourteenth; J. Rainey Hancock, Guardian of the Estate of Rose B. Day, as to an undivided one-fourteenth; Edwin A. Alexander and Jeanne Alexander, as to an undivided one-seventh; James E. Croudace and Helen J. Croudace, as to an undivided one-thirty-fifth; Weatherwax Estate Company, a California corporation, as to an undivided nine-thirty-fifths and Charles R. Blyth, as to an undivided two-sevenths	General Petroleum Corporation	Right of Way Indenture	1-Mar-51	Book 684, Page 77 of O.R. - (11/7/1952)	San Luis Obispo	Partial
MPPL	Abandoned	CA-303A-I	M-120 SAN ARDO-SAN ANTONIO CAIMP120-10	4992-A	County of Monterey	ExxonMobil Oil Corporation	Franchise Ordinance	3-May-11	No. 11-137	Monterey	Partial
MPPL	Abandoned	CA-303A-I	M-120 SAN ARDO-SAN ANTONIO CAIMP120-10	4331	Helen A. Lynch, as her separate property	General Petroleum Corporation	Right of Way Indenture	20-Mar-51	Book 1298, Page 206 of OR - (4/25/1951)	Monterey	Partial

Owner	Status	TLC #	Pipeline Segment	File #	Grantor	Grantee	Instrument	Date	Vol/Pg.	County	Full or Partial Assignment
MPPL	Abandoned	CA-303A-I	M-120 SAN ARDO-SAN ANTONIO CAIMP120-10	4331	Shell Oil Company	General Petroleum Corporation	Consent Agreement	4-Jun-51	Not Recorded	Monterey	Partial
MPPL	Abandoned	CA-303A-I	M-120 SAN ARDO-SAN ANTONIO CAIMP120-10	5461	Elmo L. Buttle and Donald D. Buttle, father and son	Mobil Oil Corporation	Right of Way	7-Mar-89	Not Recorded	Monterey	Partial
MPPL	Abandoned	CA-303A-I	M-120 SAN ARDO-SAN ANTONIO CAIMP120-10	4291	Elmo L. Buttle	General Petroleum Corporation	Right of Way Indenture	20-Mar-51	Book 1298, Page 200 of O.R. - (4/25/1951)	Monterey	Full
MPPL	Abandoned	CA-303A-I	M-120 SAN ARDO-SAN ANTONIO CAIMP120-10	4291	Elmo L. Buttle	General Petroleum Corporation	Right of Way Indenture	10-Jan-52	Book 1357, Page 212 of O.R. - (2/1/1952)	Monterey	Partial
MPPL	Abandoned	CA-303A-I	M-120 SAN ARDO-SAN ANTONIO CAIMP120-10	4291	General Petroleum Corporation	Elmo L. Buttle	Quitclaim Deed	8-Feb-52	Book 1359, Page 440 of O.R. - (2/14/1952)	Monterey	Partial
MPPL	Abandoned	CA-303A-I	M-120 SAN ARDO-SAN ANTONIO CAIMP120-10	4291	Elmo L. Buttle	General Petroleum Corporation	Right of Way Indenture	2-Jan-58	Book 1868, Page 513 of O.R. - (5/12/1958)	Monterey	Partial

Owner	Status	TLC #	Pipeline Segment	File #	Grantor	Grantee	Instrument	Date	Vol/Pg.	County	Full or Partial Assignment
MPPL	Abandoned	CA-303A-I	M-120 SAN ARDO-SAN ANTONIO CAIMP120-12-3	4423	Gladys I. Bloemer, Executrix of the Estate of F.W. Bloemer, deceased, as to an undivided one-fourteenth; J.H. Bloemer, as to an undivided one-fourteenth; Grace Christensen, as to an undivided one-fourteenth; J. Rainey Hancock, Guardian of the Estate of Rose B. Day, as to an undivided one-fourteenth; Edwin A. Alexander and Jeanne Alexander, as to an undivided one-seventh; James E. Croudace and Helen J. Croudace, as to an undivided one-thirty-fifth; Weatherwax Estate Company, a California corporation, as to an undivided nine-thirty-fifths and Charles R. Blyth, as to an undivided two-sevenths	General Petroleum Corporation	Right of Way Indenture	1-Mar-51	Book 684, Page 65 of O.R. - (11/7/1952)	San Luis Obispo	Partial

Owner	Status	TLC #	Pipeline Segment	File #	Grantor	Grantee	Instrument	Date	Vol/Pg.	County	Full or Partial Assignment
MPPL	Abandoned	CA-303A-I	M-120 SAN ARDO-SAN ANTONIO CAIMP120-12-3	4423	Gladys I. Bloemer, Executrix of the Estate of F.W. Bloemer, deceased, as to an undivided one-fourteenth; J.H. Bloemer, as to an undivided one-fourteenth; Grace Christensen, as to an undivided one-fourteenth; J. Rainey Hancock, Guardian of the Estate of Rose B. Day, as to an undivided one-fourteenth; Edwin A. Alexander and Jeanne Alexander, as to an undivided one-seventh; James E. Croudace and Helen J. Croudace, as to an undivided one-thirty-fifth; Weatherwax Estate Company, a California corporation, as to an undivided nine-thirty-fifths and Charles R. Blyth, as to an undivided two-sevenths	General Petroleum Corporation	Right of Way Indenture	1-Mar-51	Book 684, Page 68 of O.R. - (11/7/1952)	San Luis Obispo	Partial

Owner	Status	TLC #	Pipeline Segment	File #	Grantor	Grantee	Instrument	Date	Vol/Pg.	County	Full or Partial Assignment
MPPL	Abandoned	CA-303A-I	M-120 SAN ARDO-SAN ANTONIO CAIMP120-12-3	4423	Gladys I. Bloemer, Executrix of the Estate of F.W. Bloemer, deceased, as to an undivided one-fourteenth; J.H. Bloemer, as to an undivided one-fourteenth; Grace Christensen, as to an undivided one-fourteenth; J. Rainey Hancock, Guardian of the Estate of Rose B. Day, as to an undivided one-fourteenth; Edwin A. Alexander and Jeanne Alexander, as to an undivided one-seventh; James E. Croudace and Helen J. Croudace, as to an undivided one-thirty-fifth; Weatherwax Estate Company, a California corporation, as to an undivided nine-thirty-fifths and Charles R. Blyth, as to an undivided two-sevenths	General Petroleum Corporation	Right of Way Indenture	1-Mar-51	Book 684, Page 71 of O.R. - (11/7/1952)	San Luis Obispo	Partial

Owner	Status	TLC #	Pipeline Segment	File #	Grantor	Grantee	Instrument	Date	Vol/Pg.	County	Full or Partial Assignment
MPPL	Abandoned	CA-303A-I	M-120 SAN ARDO-SAN ANTONIO CAIMP120-12-3	4423	Gladys I. Bloemer, Executrix of the Estate of F.W. Bloemer, deceased, as to an undivided one-fourteenth; J.H. Bloemer, as to an undivided one-fourteenth; Grace Christensen, as to an undivided one-fourteenth; J. Rainey Hancock, Guardian of the Estate of Rose B. Day, as to an undivided one-fourteenth; Edwin A. Alexander and Jeanne Alexander, as to an undivided one-seventh; James E. Croudace and Helen J. Croudace, as to an undivided one-thirty-fifth; Weatherwax Estate Company, a California corporation, as to an undivided nine-thirty-fifths and Charles R. Blyth, as to an undivided two-sevenths	General Petroleum Corporation	Right of Way Indenture	1-Mar-51	Book 684, Page 74 of O.R. - (11/7/1952)	San Luis Obispo	Partial

Owner	Status	TLC #	Pipeline Segment	File #	Grantor	Grantee	Instrument	Date	Vol/Pg.	County	Full or Partial Assignment
MPPL	Abandoned	CA-303A-I	M-120 SAN ARDO-SAN ANTONIO CAIMP120-12-3	4423	Gladys I. Bloemer, Executrix of the Estate of F.W. Bloemer, deceased, as to an undivided one-fourteenth; J.H. Bloemer, as to an undivided one-fourteenth; Grace Christensen, as to an undivided one-fourteenth; J. Rainey Hancock, Guardian of the Estate of Rose B. Day, as to an undivided one-fourteenth; Edwin A. Alexander and Jeanne Alexander, as to an undivided one-seventh; James E. Croudace and Helen J. Croudace, as to an undivided one-thirty-fifth; Weatherwax Estate Company, a California corporation, as to an undivided nine-thirty-fifths and Charles R. Blyth, as to an undivided two-sevenths	General Petroleum Corporation	Right of Way Indenture	1-Mar-51	Book 684, Page 77 of O.R. - (11/7/1952)	San Luis Obispo	Partial
MPPL	Abandoned	CA-303A-I	SAN ARDO-SAN ANTONIO CA-IMP120-12-1	4311	Michel J. Orrade and Mary F. Orrade	Mobil Oil Corporation	Right-of-Way	19-Jun-74	Reel 926, Page 1025 of O.R. - (6/29/1974)	Monterey	Partial

Owner	Status	TLC #	Pipeline Segment	File #	Grantor	Grantee	Instrument	Date	Vol/Pg.	County	Full or Partial Assignment
MPPL	Abandoned	CA-303A-I	SAN ARDO-SAN ANTONIO CA-IMP120-12-2	4311	Michel J. Orrade and Mary F. Orrade	Mobil Oil Corporation	Right-of-Way	19-Jun-74	Reel 926, Page 1025 of O.R. - (6/29/1974)	Monterey	Partial
MPPL	Abandoned	CA-303A-I	SAN ARDO-SAN ANTONIO CA-IMP120-12-2	4337	Michel P. Orrade and Mary Orrade	General Petroleum Corporation	Cathodic Protection Agreement	18-Jun-51	Book 1319, Page 81 of O.R. - (7/30/1951)	Monterey	Partial
MPPL	Abandoned	CA-303A-I	SAN ARDO-SAN ANTONIO CA-IMP120-12-2	4312	Lawson Hambey, Jr., Ada V. Wells, Tom Hambey, Katherine Hambey, Barbara F. Hambey, Beverly F. Hambey, Barbara Jane Hambey Strong, Alice H. Aaroe, John C. Hambey, Freida Hambey, Susie Hambey Homles and Beth Hambey Gibson	Mobil Oil Corporation	Right of Way	19-Jun-74	Reel 926, Page 325 of O.R. - (6/25/1974)	Monterey	Partial
MPPL	Abandoned	CA-303A-I	SAN ARDO-SAN ANTONIO CA-IMP120-12-2	5351-B	State of California - California State Lands Commission	Mobil Pacific Pipeline Company	General Lease - Right of Way Use	2-Dec-13	Lease PRC 7772.1	Monterey	Full

Owner	Status	TLC #	Pipeline Segment	File #	Grantor	Grantee	Instrument	Date	Vol/Pg.	County	Full or Partial Assignment
MPPL	Abandoned	CA-303A-I	SAN ARDO-SAN ANTONIO CA-IMP120-12-2	4289	Southern Pacific Transportation Company	Mobil Oil Corporation West Coast Pipelines	License Agreement	24-Jun-77	Not Recorded	Monterey	Full
MPPL	Abandoned	CA-303A-I	SAN ARDO-SAN ANTONIO CA-IMP120-12-2	4289	Southern Pacific Transportation Company	Mobil Pacific Pipeline Company	Underground Pipeline (Sewer - Water - Storm Drain - Etc.)	24-Apr-96	Lease No. 717479	Monterey	Full
MPPL	Abandoned	CA-303A-I	SAN ARDO-SAN ANTONIO CA-IMP120-12-2	4289	Union Pacific Railroad Company	Mobil Pacific Pipeline Company	Supplemental Agreement	27-Aug-99	Audit No. S717479	Monterey	Full
MPPL	Abandoned	CA-303A-I	SAN ARDO-SAN ANTONIO CA-IMP120-12-2	4329	Southern Pacific Company	General Petroleum Corporation	Overhead Telegraph or Telephone Crossing License Agreement	22-May-51	Not Recorded	Monterey	Full
MPPL	Abandoned	CA-303A-I	SAN ARDO-SAN ANTONIO CA-IMP120-12-2	4973	Michel P. Orrade and Mary Orrade	Socony Mobil Oil Corporation	Cathodic Protection Agreement	8-Jul-64	Not Recorded	Monterey	Partial

Owner	Status	TLC #	Pipeline Segment	File #	Grantor	Grantee	Instrument	Date	Vol/Pg.	County	Full or Partial Assignment
MPPL	Abandoned	CA-303A-I	SAN ARDO-SAN ANTONIO CA-IMP120-12-2	4973-A	Sam Avila	Mobil Pacific Pipeline Company	Right of Way	24-Mar-95	Not Recorded	Monterey	Full
MPPL	Abandoned	CA-303A-I	SAN ARDO-SAN ANTONIO CA-IMP120-12-2	4913	State of California - Department of Public Works - Division of Highways	Socony Mobil Oil Company, Inc.	Joint Use Agreement	29-Mar-63	Doc. #2975-A, Reel 171, Page 307	Monterey	Full
MPPL	Abandoned	CA-303A-I	SAN ARDO-SAN ANTONIO CA-IMP120-12-2	4913	Department of Transportation (CalTrans)	Mobil Pacific Pipeline Company	Encroachment Permit	26-Mar-93	Permit #0593 NMC 0124	Monterey	Full
MPPL	Abandoned	CA-303A-I	SAN ARDO-SAN ANTONIO CA-IMP120-12-2	4324	J. Labarere and Marie Labarere, husband and wife	General Petroleum Corporation	Right of Way Indenture	26-Feb-51	Volume 1298, Page 203 of O.R. - (4/25/1951)	Monterey	Partial
MPPL	Abandoned	CA-303A-I	SAN ARDO-SAN ANTONIO CA-IMP120-12-2	4324	The Texas Company	General Petroleum Corporation	Consent Agreement	10-May-51	Not Recorded	Monterey	Full

Owner	Status	TLC #	Pipeline Segment	File #	Grantor	Grantee	Instrument	Date	Vol/Pg.	County	Full or Partial Assignment
MPPL	Abandoned	CA-303A-I	SAN ARDO-SAN ANTONIO CA-IMP120-12-2	4324	Mobil Oil Corporation	Pacific Gas and Electric Company	Letter Agreement	23-Jan-67	Not Recorded	Monterey	Full
MPPL	Abandoned	CA-303A-I	SAN ARDO-SAN ANTONIO CA-IMP120-12-2	4324 4872 4445*	State of California - Department of Public Works - Division of Highways	General Petroleum Corporation	Encroachment Permit	11-Aug-66	Permit - #566-E-760703	Monterey	Full
MPPL	Abandoned	CA-303A-I	SAN ARDO-SAN ANTONIO CA-IMP120-12-2	4872	Porter Estate Company, a California corporation, owner of the surface, and Porter Seenor, Barbara Sesnon Cartan, and William T. Sesnon, Jr., as tenants in common, owners of the mineral estate	Socony Mobil Oil Company, Inc.	Pipeline and Pole Line Right of Way Agreement	30-Jun-61	Book 2184, Page 6 of O.R. - (9/18/1961)	Monterey	Full
MPPL	Abandoned	CA-303A-I	SAN ARDO-SAN ANTONIO CA-IMP120-12-2	4872	Porter Estate Company Bradley Ranch, Inc.	Mobil Oil Corporation	Letter Agreement and Bill of Sale	19-Jul-67	Not Recorded	Monterey	Full
MPPL	Abandoned	CA-303A-I	SAN ARDO-SAN ANTONIO CA-IMP120-12-2	4997	Department of Transportation (CalTrans)	Mobil Pacific Pipeline Company	Encroachment Permit	26-Mar-93	Permit #0593 NMC 0125	Monterey	Partial

Owner	Status	TLC #	Pipeline Segment	File #	Grantor	Grantee	Instrument	Date	Vol/Pg.	County	Full or Partial Assignment
MPPL	Abandoned	CA-303A-I	SAN ARDO-SAN ANTONIO CA-IMP120-12-2	4992-A	County of Monterey	Mobil Pacific Pipeline Company	Franchise Ordinance	3-May-11	No. 11-137	Monterey	Partial
MPPL	Abandoned	CA-303A-I	SAN ARDO-SAN ANTONIO CA-IMP120-12-2	(T?)5486	Bartleson Development Co.	Mobil Oil Corporation	Cathodic Protection Easement	28-Jun-90	Not Recorded	Monterey	Partial
MPPL	Abandoned	CA-303A-I	SAN ARDO-SAN ANTONIO CA-IMP120-12-2	4388	Shell Oil Company	General Petroleum Corporation	Right of Way Agreement	27-Mar-51	Book 1377, Page 151 of O.R. - (4/28/1952)	Monterey	Full
MPPL	Abandoned	CA-303A-I	SAN ARDO-SAN ANTONIO CA-IMP120-12-2	5461	Elmo L. Buttle and Donald D. Buttl, father and son	Mobil Oil Corporation	Right of Way	7-Mar-89	Not Recorded	Monterey	Partial
MPPL	Abandoned	CA-303A-I	SAN ARDO-SAN ANTONIO CA-IMP120-12-2	4331	Helen A. Lynch, as her separate property	General Petroleum Corporation	Right of Way Indenture	20-Mar-51	Book 1298, Page 206 of O.R. - (4/25/1951)	Monterey	Partial

Owner	Status	TLC #	Pipeline Segment	File #	Grantor	Grantee	Instrument	Date	Vol/Pg.	County	Full or Partial Assignment
MPPL	Abandoned	CA-303A-I	SAN ARDO-SAN ANTONIO CA-IMP120-12-2	4331	Shell Oil Company	General Petroleum Corporation	Consent Agreement	4-Jun-51	Not Recorded	Monterey	Full
MPPL	Abandoned	CA-303A-I	SAN ARDO-SAN ANTONIO CA-IMP120-12-2	4331	Thomas A. Cooper & Randy R. Cooper, husband and wife	Mobil Pacific Pipeline Company	Consent to Partial Assignment t	16-Jun-93	Not Recorded	Monterey	Full
MPPL	Abandoned	CA-303A-I	SAN ARDO-SAN ANTONIO CA-IMP120-12-2	4331	Michael J. Cassidy and Nova June Cassidy, husband and wife	Mobil Pacific Pipeline Company	Consent to Partial Assignment t	16-Jun-93	Not Recorded	Monterey	Full
MPPL	Abandoned	CA-303A-I	SAN ARDO-SAN ANTONIO CA-IMP120-12-2	4291	Elmo L. Buttle	General Petroleum Corporation	Right of Way Indenture	10-Jan-52	Book 1357, Page 212 of O.R. - (2/1/1952)	Monterey	Partial
MPPL	Abandoned	CA-303A-I	SAN ARDO-SAN ANTONIO CA-IMP120-12-2	4291	General Petroleum Corporation	Elmo L. Buttle	Quitclaim Deed	8-Feb-52	Book 1359, Page 440 of O.R. - (2/14/1952)	Monterey	Partial

Owner	Status	TLC #	Pipeline Segment	File #	Grantor	Grantee	Instrument	Date	Vol/Pg.	County	Full or Partial Assignment
MPPL	Abandoned	CA-303A-I	SAN ARDO-SAN ANTONIO CA-IMP120-12-2	4291	Elmo L. Buttle	General Petroleum Corporation	Right of Way Indenture	2-Jan-58	Book 1868, Page 513 of O.R. - (5/12/1958)	Monterey	Partial
MPPL	Abandoned	CA-303A-I	SAN ARDO-SAN ANTONIO CA-IMP120-12-2	4992-4992-A	"Monterey County Ordinance No. 00-271 Monterey County Ordinance No. 00-272"	Mobil Pacific Pipeline Company	"Monterey County Ordinance No. 00-271 Monterey County Ordinance No. 00-272"	3-May-11	Not Recorded	Monterey	Partial

Owner	Status	TLC #	Pipeline Segment	File #	Grantor	Grantee	Instrument	Date	Vol/Pg.	County	Full or Partial Assignment
MPPL	Abandoned	CA-303A-I	SAN ARDO-SAN ANTONIO CA-IMP120-12-2	4423	Gladys I. Bloemer, Executrix of the Estate of F.W. Bloemer, deceased, as to an undivided one-fourteenth; J.H. Bloemer, as to an undivided one-fourteenth; Grace Christensen, as to an undivided one-fourteenth; J. Rainey Hancock, Guardian of the Estate of Rose B. Day, as to an undivided one-fourteenth; Edwin A. Alexander and Jeanne Alexander, as to an undivided one-seventh; James E. Croudace and Helen J. Croudace, as to an undivided one-thirty-fifth; Weatherwax Estate Company, a California corporation, as to an undivided nine-thirty-fifths and Charles R. Blyth, as to an undivided two-sevenths	General Petroleum Corporation	Right of Way Indenture	1-Mar-51	Book 684, Page 65 of O.R. - (11/7/1952)	San Luis Obispo	Partial

Owner	Status	TLC #	Pipeline Segment	File #	Grantor	Grantee	Instrument	Date	Vol/Pg.	County	Full or Partial Assignment
MPPL	Abandoned	CA-303A-I	SAN ARDO-SAN ANTONIO CA-IMP120-12-2	4423	Gladys I. Bloemer, Executrix of the Estate of F.W. Bloemer, deceased, as to an undivided one-fourteenth; J.H. Bloemer, as to an undivided one-fourteenth; Grace Christensen, as to an undivided one-fourteenth; J. Rainey Hancock, Guardian of the Estate of Rose B. Day, as to an undivided one-fourteenth; Edwin A. Alexander and Jeanne Alexander, as to an undivided one-seventh; James E. Croudace and Helen J. Croudace, as to an undivided one-thirty-fifth; Weatherwax Estate Company, a California corporation, as to an undivided nine-thirty-fifths and Charles R. Blyth, as to an undivided two-sevenths	General Petroleum Corporation	Right of Way Indenture	1-Mar-51	Book 684, Page 68 of O.R. - (11/7/1952)	San Luis Obispo	Partial

Owner	Status	TLC #	Pipeline Segment	File #	Grantor	Grantee	Instrument	Date	Vol/Pg.	County	Full or Partial Assignment
MPPL	Abandoned	CA-303A-I	SAN ARDO-SAN ANTONIO CA-IMP120-12-2	4423	Gladys I. Bloemer, Executrix of the Estate of F.W. Bloemer, deceased, as to an undivided one-fourteenth; J.H. Bloemer, as to an undivided one-fourteenth; Grace Christensen, as to an undivided one-fourteenth; J. Rainey Hancock, Guardian of the Estate of Rose B. Day, as to an undivided one-fourteenth; Edwin A. Alexander and Jeanne Alexander, as to an undivided one-seventh; James E. Croudace and Helen J. Croudace, as to an undivided one-thirty-fifth; Weatherwax Estate Company, a California corporation, as to an undivided nine-thirty-fifths and Charles R. Blyth, as to an undivided two-sevenths	General Petroleum Corporation	Right of Way Indenture	1-Mar-51	Book 684, Page 71 of O.R. - (11/7/1952)	San Luis Obispo	Partial

Owner	Status	TLC #	Pipeline Segment	File #	Grantor	Grantee	Instrument	Date	Vol/Pg.	County	Full or Partial Assignment
MPPL	Abandoned	CA-303A-I	SAN ARDO-SAN ANTONIO CA-IMP120-12-2	4423	Gladys I. Bloemer, Executrix of the Estate of F.W. Bloemer, deceased, as to an undivided one-fourteenth; J.H. Bloemer, as to an undivided one-fourteenth; Grace Christensen, as to an undivided one-fourteenth; J. Rainey Hancock, Guardian of the Estate of Rose B. Day, as to an undivided one-fourteenth; Edwin A. Alexander and Jeanne Alexander, as to an undivided one-seventh; James E. Croudace and Helen J. Croudace, as to an undivided one-thirty-fifth; Weatherwax Estate Company, a California corporation, as to an undivided nine-thirty-fifths and Charles R. Blyth, as to an undivided two-sevenths	General Petroleum Corporation	Right of Way Indenture	1-Mar-51	Book 684, Page 74 of O.R. - (11/7/1952)	San Luis Obispo	Partial

Owner	Status	TLC #	Pipeline Segment	File #	Grantor	Grantee	Instrument	Date	Vol/Pg.	County	Full or Partial Assignment
MPPL	Abandoned	CA-303A-I	SAN ARDO-SAN ANTONIO CA-IMP120-12-2	4423	Gladys I. Bloemer, Executrix of the Estate of F.W. Bloemer, deceased, as to an undivided one-fourteenth; J.H. Bloemer, as to an undivided one-fourteenth; Grace Christensen, as to an undivided one-fourteenth; J. Rainey Hancock, Guardian of the Estate of Rose B. Day, as to an undivided one-fourteenth; Edwin A. Alexander and Jeanne Alexander, as to an undivided one-seventh; James E. Croudace and Helen J. Croudace, as to an undivided one-thirty-fifth; Weatherwax Estate Company, a California corporation, as to an undivided nine-thirty-fifths and Charles R. Blyth, as to an undivided two-sevenths	General Petroleum Corporation	Right of Way Indenture	1-Mar-51	Book 684, Page 77 of O.R. - (11/7/1952)	San Luis Obispo	Partial
MPPL	Abandoned	CA-304A-I	M-121 SAN ARDO-SAN ANTONIO CA-IMP121-4	4311	Michel J. Orrade and Mary F. Orrade	Mobil Oil Corporation	Right-of-Way	19-Jun-74	Reel 926, Page 1025 of O.R. - (6/29/1974)	Monterey	Partial
MPPL	Abandoned	CA-304A-I	M-121 SAN ARDO-SAN ANTONIO CA-IMP121-4	4445	State of California - Department of Public Works - Division of Highways	General Petroleum Corporation	Encroachment Permit	15-Mar-51	A-58612	Monterey	Full

Owner	Status	TLC #	Pipeline Segment	File #	Grantor	Grantee	Instrument	Date	Vol/Pg.	County	Full or Partial Assignment
MPPL	Abandoned	CA-304A-I	M-121 SAN ARDO-SAN ANTONIO CA-IMP121-4	4324	J. Labarere and Marie Labarere, husband and wife	General Petroleum Corporation	Right of Way Indenture	26-Feb-51	Volume 1298, Page 203 of O.R. - (4/25/1951)	Monterey	Partial
MPPL	Abandoned	CA-304A-I	M-121 SAN ARDO-SAN ANTONIO CA-IMP121-4	4324	The Texas Company	General Petroleum Corporation	Consent Agreement	10-May-51	Not Recorded	Monterey	Full
MPPL	Abandoned	CA-304A-I	M-121 SAN ARDO-SAN ANTONIO CA-IMP121-4	4324	Mobil Oil Corporation	Pacific Gas and Electric Company	Letter Agreement	23-Jan-67	Not Recorded	Monterey	Full
MPPL	Abandoned	CA-304A-I	M-121 SAN ARDO-SAN ANTONIO CA-IMP121-4	4445	State of California - Department of Public Works - Division of Highways	General Petroleum Corporation	Encroachment Permit	15-Mar-51	Not Recorded	Monterey	Full
MPPL	Abandoned	CA-304A-I	M-121 SAN ARDO-SAN ANTONIO CA-IMP121-4	4872	Porter Estate Company, a California corporation, owner of the surface, and Porter Seenon, Barbara Sesnon Cartan, and William T. Sesnon, Jr., as tenants in common, owners of the mineral estate	Socony Mobil Oil Company, Inc.	Pipeline and Pole Line Right of Way Agreement	30-Jun-61	Book 2184, Page 6 of O.R. - (9/18/1961)	Monterey	Full
MPPL	Abandoned	CA-304A-I	M-121 SAN ARDO-SAN ANTONIO CA-IMP121-4	4445	State of California - Department of Public Works - Division of Highways	General Petroleum Corporation	Encroachment Permit	15-Mar-51	Not Recorded	Monterey	Full

Owner	Status	TLC #	Pipeline Segment	File #	Grantor	Grantee	Instrument	Date	Vol/Pg.	County	Full or Partial Assignment
MPPL	Abandoned	CA-304A-I	M-121 SAN ARDO-SAN ANTONIO CA-IMP121-4	4992-A	County of Monterey	Mobil Pacific Pipeline Company	Franchise Ordinance	3-May-11	No. 11-137	Monterey	Partial
MPPL	Abandoned	CA-304A-I	M-121 SAN ARDO-SAN ANTONIO CA-IMP121-4	(T?)5486	Bartleson Development Co.	Mobil Oil Corporation	Cathodic Protection Easement	28-Jun-90	Not Recorded	Monterey	Partial
MPPL	Abandoned	CA-304A-I	M-121 SAN ARDO-SAN ANTONIO CA-IMP121-4	4388	Shell Oil Company	General Petroleum Corporation	Right of Way Agreement	27-Mar-51	Book 1377, Page 151 of O.R. - (4/28/1952)	Monterey	Full
MPPL	Abandoned	CA-304A-I	M-121 SAN ARDO-SAN ANTONIO CA-IMP121-4	5461	Elmo L. Buttle and Donald D. Buttl, father and son	Mobil Oil Corporation	Right of Way	7-Mar-89	Not Recorded	Monterey	Partial
MPPL	Abandoned	CA-304A-I	M-121 SAN ARDO-SAN ANTONIO CA-IMP121-4	4331	Helen A. Lynch, as her separate property	General Petroleum Corporation	Right of Way Indenture	20-Mar-51	Book 1298, Page 206 of O.R. - (4/25/1951)	Monterey	Partial
MPPL	Abandoned	CA-304A-I	M-121 SAN ARDO-SAN ANTONIO CA-IMP121-4	4331	Shell Oil Company	General Petroleum Corporation	Consent Agreement	4-Jun-51	Not Recorded	Monterey	Full

Owner	Status	TLC #	Pipeline Segment	File #	Grantor	Grantee	Instrument	Date	Vol/Pg.	County	Full or Partial Assignment
MPPL	Abandoned	CA-304A-I	M-121 SAN ARDO-SAN ANTONIO CA-IMP121-4	4331	Thomas A. Cooper & Randy R. Cooper, husband and wife	Mobil Pacific Pipeline Company	Consent to Partial Assignment t	16-Jun-93	Not Recorded	Monterey	Full
MPPL	Abandoned	CA-304A-I	M-121 SAN ARDO-SAN ANTONIO CA-IMP121-4	4331	Michael J. Cassidy and Nova June Cassidy, husband and wife	Mobil Pacific Pipeline Company	Consent to Partial Assignment t	16-Jun-93	Not Recorded	Monterey	Full
MPPL	Abandoned	CA-304A-I	M-121 SAN ARDO-SAN ANTONIO CA-IMP121-4	4291	Elmo L. Buttle	General Petroleum Corporation	Right of Way Indenture	10-Jan-52	Book 1357, Page 212 of O.R. - (2/1/1952)	Monterey	Partial
MPPL	Abandoned	CA-304A-I	M-121 SAN ARDO-SAN ANTONIO CA-IMP121-4	4291	General Petroleum Corporation	Elmo L. Buttle	Quitclaim Deed	8-Feb-52	Book 1359, Page 440 of O.R. - (2/14/1952)	Monterey	Partial
MPPL	Abandoned	CA-304A-I	M-121 SAN ARDO-SAN ANTONIO CA-IMP121-4	4291	Elmo L. Buttle	General Petroleum Corporation	Right of Way Indenture	2-Jan-58	Book 1868, Page 513 of O.R. - (5/12/1958)	Monterey	Partial
MPPL	Abandoned	CA-304A-I	M-121 SAN ARDO-SAN ANTONIO CA-IMP121-4	4992 4992-A	"Monterey County Ordinance No. 00-271 Monterey County Ordinance No. 00-272"	Mobil Pacific Pipeline Company	"Monterey County Ordinance No. 00-271 Monterey County Ordinance No. 00-272"	3-May-11	Not Recorded; County Ordinance No-11-137	Monterey	Partial

Owner	Status	TLC #	Pipeline Segment	File #	Grantor	Grantee	Instrument	Date	Vol/Pg.	County	Full or Partial Assignment
MPPL	Abandoned	CA-304A-I	M-121 SAN ARDO-SAN ANTONIO CA-IMP121-4	4423	Gladys I. Bloemer, Executrix of the Estate of F.W. Bloemer, deceased, as to an undivided one-fourteenth; J.H. Bloemer, as to an undivided one-fourteenth; Grace Christensen, as to an undivided one-fourteenth; J. Rainey Hancock, Guardian of the Estate of Rose B. Day, as to an undivided one-fourteenth; Edwin A. Alexander and Jeanne Alexander, as to an undivided one-seventh; James E. Croudace and Helen J. Croudace, as to an undivided one-thirty-fifth; Weatherwax Estate Company, a California corporation, as to an undivided nine-thirty-fifths and Charles R. Blyth, as to an undivided two-sevenths	General Petroleum Corporation	Right of Way Indenture	1-Mar-51	Book 684, Page 65 of O.R. - (11/7/1952)	San Luis Obispo	Partial

Owner	Status	TLC #	Pipeline Segment	File #	Grantor	Grantee	Instrument	Date	Vol/Pg.	County	Full or Partial Assignment
MPPL	Abandoned	CA-304A-I	M-121 SAN ARDO-SAN ANTONIO CA-IMP121-4	4423	Gladys I. Bloemer, Executrix of the Estate of F.W. Bloemer, deceased, as to an undivided one-fourteenth; J.H. Bloemer, as to an undivided one-fourteenth; Grace Christensen, as to an undivided one-fourteenth; J. Rainey Hancock, Guardian of the Estate of Rose B. Day, as to an undivided one-fourteenth; Edwin A. Alexander and Jeanne Alexander, as to an undivided one-seventh; James E. Croudace and Helen J. Croudace, as to an undivided one-thirty-fifth; Weatherwax Estate Company, a California corporation, as to an undivided nine-thirty-fifths and Charles R. Blyth, as to an undivided two-sevenths	General Petroleum Corporation	Right of Way Indenture	1-Mar-51	Book 684, Page 68 of O.R. - (11/7/1952)	San Luis Obispo	Partial

Owner	Status	TLC #	Pipeline Segment	File #	Grantor	Grantee	Instrument	Date	Vol/Pg.	County	Full or Partial Assignment
MPPL	Abandoned	CA-304A-I	M-121 SAN ARDO-SAN ANTONIO CA-IMP121-4	4423	Gladys I. Bloemer, Executrix of the Estate of F.W. Bloemer, deceased, as to an undivided one-fourteenth; J.H. Bloemer, as to an undivided one-fourteenth; Grace Christensen, as to an undivided one-fourteenth; J. Rainey Hancock, Guardian of the Estate of Rose B. Day, as to an undivided one-fourteenth; Edwin A. Alexander and Jeanne Alexander, as to an undivided one-seventh; James E. Croudace and Helen J. Croudace, as to an undivided one-thirty-fifth; Weatherwax Estate Company, a California corporation, as to an undivided nine-thirty-fifths and Charles R. Blyth, as to an undivided two-sevenths	General Petroleum Corporation	Right of Way Indenture	1-Mar-51	Book 684, Page 71 of O.R. - (11/7/1952)	San Luis Obispo	Partial

Owner	Status	TLC #	Pipeline Segment	File #	Grantor	Grantee	Instrument	Date	Vol/Pg.	County	Full or Partial Assignment
MPPL	Abandoned	CA-304A-I	M-121 SAN ARDO-SAN ANTONIO CA-IMP121-4	4423	Gladys I. Bloemer, Executrix of the Estate of F.W. Bloemer, deceased, as to an undivided one-fourteenth; J.H. Bloemer, as to an undivided one-fourteenth; Grace Christensen, as to an undivided one-fourteenth; J. Rainey Hancock, Guardian of the Estate of Rose B. Day, as to an undivided one-fourteenth; Edwin A. Alexander and Jeanne Alexander, as to an undivided one-seventh; James E. Croudace and Helen J. Croudace, as to an undivided one-thirty-fifth; Weatherwax Estate Company, a California corporation, as to an undivided nine-thirty-fifths and Charles R. Blyth, as to an undivided two-sevenths	General Petroleum Corporation	Right of Way Indenture	1-Mar-51	Book 684, Page 74 of O.R. - (11/7/1952)	San Luis Obispo	Partial

Owner	Status	TLC #	Pipeline Segment	File #	Grantor	Grantee	Instrument	Date	Vol/Pg.	County	Full or Partial Assignment
MPPL	Abandoned	CA-304A-I	M-121 SAN ARDO-SAN ANTONIO CA-IMP121-4	4423	Gladys I. Bloemer, Executrix of the Estate of F.W. Bloemer, deceased, as to an undivided one-fourteenth; J.H. Bloemer, as to an undivided one-fourteenth; Grace Christensen, as to an undivided one-fourteenth; J. Rainey Hancock, Guardian of the Estate of Rose B. Day, as to an undivided one-fourteenth; Edwin A. Alexander and Jeanne Alexander, as to an undivided one-seventh; James E. Croudace and Helen J. Croudace, as to an undivided one-thirty-fifth; Weatherwax Estate Company, a California corporation, as to an undivided nine-thirty-fifths and Charles R. Blyth, as to an undivided two-sevenths	General Petroleum Corporation	Right of Way Indenture	1-Mar-51	Book 684, Page 77 of O.R. - (11/7/1952)	San Luis Obispo	Partial
EMOC	Abandoned	CA-305A-I	M-126A ABND SAN ANTONIO TO SAN ARDO	4311	Michel J. Orrade and Mary F. Orrade	Mobil Oil Corporation	Right-of-Way	19-Jun-74	Reel 926, Page 1025 of O.R. - (6/29/1974)	Monterey	Partial
EMOC	Abandoned	CA-305A-I	M-126A ABND SAN ANTONIO TO SAN ARDO	4337	Michel P. Orrade and Mary Orrade	General Petroleum Corporation	Catholic Protection Agreement	18-Jun-51	Book 1319, Page 81 of O.R. - (7/30/1951)	Monterey	Partial

Owner	Status	TLC #	Pipeline Segment	File #	Grantor	Grantee	Instrument	Date	Vol/Pg.	County	Full or Partial Assignment
EMOC	Abandoned	CA-305A-I	M-126A ABND SAN ANTONIO TO SAN ARDO	4312	Lawson Hambey, Jr., Ada V. Wells, Tom Hambey, Katherine Hambey, Barbara F. Hambey, Beverly F. Hambey, Barbara Jane Hambey Strong, Alice H. Aaroe, John C. Hambey, Freida Hambey, Susie Hambey Homles and Beth Hambey Gibson	Mobil Oil Corporation	Right of Way	19-Jun-74	Reel 926, Page 325 of O.R. - (6/25/1974)	Monterey	Partial
EMOC	Abandoned	CA-305A-I	M-126A ABND SAN ANTONIO TO SAN ARDO	5351	State of California - California State Lands Commission	ExxonMobil Oil Corporation	General Lease - Right of Way Use	2-Dec-13	Lease PRC 5538.1	Monterey	Full
EMOC	Abandoned	CA-305A-I	M-126A ABND SAN ANTONIO TO SAN ARDO	4289-A	Southern Pacific Transportation Company	Mobil Oil Corporation	Underground Pipeline (Sewer - Water - Storm Drain - Etc.) License Agreement	24-Apr-96	Lease #717475	Monterey	Full
EMOC	Abandoned	CA-305A-I	M-126A ABND SAN ANTONIO TO SAN ARDO	4329	Southern Pacific Company	General Petroleum Corporation	Overhead Telegraph or Telephone Crossing License Agreement	22-May-51	Not Recorded	Monterey	Full

Owner	Status	TLC #	Pipeline Segment	File #	Grantor	Grantee	Instrument	Date	Vol/Pg.	County	Full or Partial Assignment
EMOC	Abandoned	CA-305A-I	M-126A ABND SAN ANTONIO TO SAN ARDO	4973	Michel P. Orrade and Mary Orrade	Socony Mobil Oil Corporation	Cathodic Protection Agreement	8-Jul-64	Not Recorded	Monterey	Partial
EMOC	Abandoned	CA-305A-I	M-126A ABND SAN ANTONIO TO SAN ARDO	4973-A	Sam Avila	Mobil Pacific Pipeline Company	Right of Way	24-Mar-95	Not Recorded	Monterey	Full
EMOC	Abandoned	CA-312-ABND	G-112-22 ABND SAN ARDO GATHERIN G	4384	Michel P. Orrade and Mary F. Orrade	General Petroleum Corporation	Letter Agreement	4-Feb-52	Book 1361, Page 46 of O.R. - (2/19/1952)	Monterey	Partial
EMOC	Abandoned	CA-312-ABND	G-112-22 ABND SAN ARDO GATHERIN G	4311	Michel J. Orrade and Mary F. Orrade	Mobil Oil Corporation	Right-of-Way	19-Jun-74	Reel 926, Page 1025 of O.R. - (6/29/1974)	Monterey	Partial
EMOC	Abandoned	CA-312-ABND	G-112 ABND SAN ARDO GATHERIN G - 1	4384	Michel P. Orrade and Mary F. Orrade	General Petroleum Corporation	Letter Agreement	4-Feb-52	Book 1361, Page 46 of O.R. - (2/19/1952)	Monterey	Partial
EMOC	Abandoned	CA-312-ABND	G-112 ABND SAN ARDO GATHERIN G - 1	4379	John Ferrini and Sofia Ferrini	General Petroleum Corporation	Right of Way Indenture	18-Jan-52	1357 / 210	Monterey	Partial

Owner	Status	TLC #	Pipeline Segment	File #	Grantor	Grantee	Instrument	Date	Vol/Pg.	County	Full or Partial Assignment
EMOC	Abandoned	CA-312-ABND	G-112 ABND SAN ARDO GATHERIN G - 1	4384	Superior Court of California	Estate of Michel P. Orrade	Judgement	17-Aug-89	2389/911	Monterey	Partial
EMOC	Abandoned	CA-313-ABND	G-113-7 ABND SAN ARDO FIELD	4384	Michel P. Orrade and Mary F. Orrade	General Petroleum Corporation	Letter Agreement	4-Feb-52	Book 1361, Page 46 of O.R. - (2/19/1952)	Monterey	Partial
EMOC	Abandoned	CA-313-ABND	G-113-7 ABND SAN ARDO FIELD	4311	Michel J. Orrade and Mary F. Orrade	Mobil Oil Corporation	Right-of-Way	19-Jun-74	Reel 926, Page 1025 of O.R. - (6/29/1974)	Monterey	Partial
EMOC	Abandoned	CA-313-ABND	G-113-12 ABND SAN ARDO FIELD	4384	Michel P. Orrade and Mary F. Orrade	General Petroleum Corporation	Letter Agreement	4-Feb-52	Book 1361, Page 46 of O.R. - (2/19/1952)	Monterey	Partial
EMOC	Abandoned	CA-313-ABND	G-113-9 ABND SAN ARDO FIELD	4384	Michel P. Orrade and Mary F. Orrade	General Petroleum Corporation	Letter Agreement	4-Feb-52	Book 1361, Page 46 of O.R. - (2/19/1952)	Monterey	Partial
EMOC	Abandoned	CA-313-ABND	G-113-9 ABND SAN ARDO FIELD	4379	John Ferrini and Sofia Ferrini	General Petroleum Corporation	Right of Way Indenture	18-Jan-52	1357 / 210	Monterey	Partial
EMOC	Abandoned	CA-313-ABND	G-113-13 ABND SAN ARDO FIELD	4384	Michel P. Orrade and Mary F. Orrade	General Petroleum Corporation	Letter Agreement	4-Feb-52	Book 1361, Page 46 of O.R. - (2/19/1952)	Monterey	Partial
EMOC	Abandoned	CA-313-ABND	G-113-2 ABND SAN ARDO FIELD	4384	Michel P. Orrade and Mary F. Orrade	General Petroleum Corporation	Letter Agreement	4-Feb-52	Book 1361, Page 46 of O.R. - (2/19/1952)	Monterey	Partial

Owner	Status	TLC #	Pipeline Segment	File #	Grantor	Grantee	Instrument	Date	Vol/Pg.	County	Full or Partial Assignment
EMOC	Abandoned	CA-313-ABND	G-113 ABND SAN ARDO FIELD	4384	Michel P. Orrade and Mary F. Orrade	General Petroleum Corporation	Letter Agreement	4-Feb-52	Book 1361, Page 46 of O.R. - (2/19/1952)	Monterey	Partial
EMOC	Abandoned	CA-313-ABND	G-113 ABND SAN ARDO FIELD	4379	John Ferrini and Sofia Ferrini	General Petroleum Corporation	Right of Way Indenture	18-Jan-52	1357 / 210	Monterey	Partial
EMOC	Abandoned	CA-313-ABND	G-113-10 ABND SAN ARDO FIELD - 2	4384	Michel P. Orrade and Mary F. Orrade	General Petroleum Corporation	Letter Agreement	4-Feb-52	Book 1361, Page 46 of O.R. - (2/19/1952)	Monterey	Partial
EMOC	Abandoned	CA-313-ABND	G-113-10 ABND SAN ARDO FIELD - 2	4379	John Ferrini and Sofia Ferrini	General Petroleum Corporation	Right of Way Indenture	18-Jan-52	1357 / 210	Monterey	Partial
EMOC	Abandoned	CA-313-ABND	G-113-1 ABND SAN ARDO FIELD	4384	Michel P. Orrade and Mary F. Orrade	General Petroleum Corporation	Letter Agreement	4-Feb-52	Book 1361, Page 46 of O.R. - (2/19/1952)	Monterey	Partial
EMOC	Abandoned	CA-313-ABND	G-113-11 ABND SAN ARDO FIELD	4384	Michel P. Orrade and Mary F. Orrade	General Petroleum Corporation	Letter Agreement	4-Feb-52	Book 1361, Page 46 of O.R. - (2/19/1952)	Monterey	Partial
EMOC	Abandoned	CA-313-ABND	G-113-17 ABND SAN ARDO FIELD	4311	Michel J. Orrade and Mary F. Orrade	Mobil Oil Corporation	Right-of-Way	19-Jun-74	Reel 926, Page 1025 of O.R. - (6/29/1974)	Monterey	Partial
EMOC	Abandoned	CA-313-ABND	G-113-17 ABND SAN ARDO FIELD	4384	Michel P. Orrade and Mary F. Orrade	General Petroleum Corporation	Letter Agreement	4-Feb-52	Book 1361, Page 46 of O.R. - (2/19/1952)	Monterey	Partial

Owner	Status	TLC #	Pipeline Segment	File #	Grantor	Grantee	Instrument	Date	Vol/Pg.	County	Full or Partial Assignment
EMOC	Abandoned	CA-313-ABND	G-113-10 ABND SAN ARDO FIELD - 1	4384	Michel P. Orrade and Mary F. Orrade	General Petroleum Corporation	Letter Agreement	4-Feb-52	Book 1361, Page 46 of O.R. - (2/19/1952)	Monterey	Partial
EMOC	Abandoned	CA-313-ABND	G-113-10 ABND SAN ARDO FIELD - 1	4379	John Ferrini and Sofia Ferrini	General Petroleum Corporation	Right of Way Indenture	18-Jan-52	1357 / 210	Monterey	Partial
EMOC	Abandoned	CA-313-I	G-113-6 SAN ARDO FIELD (ABDN)	4384	Michel P. Orrade and Mary F. Orrade	General Petroleum Corporation	Letter Agreement	4-Feb-52	Book 1361, Page 46 of O.R. - (2/19/1952)	Monterey	Partial
EMOC	Abandoned	CA-313-ABND	G-113-8 ABND SAN ARDO FIELD	4379	John Ferrini and Sofia Ferrini	General Petroleum Corporation	Right of Way Indenture	18-Jan-52	1357 / 210	Monterey	Partial
EMOC	Abandoned	CA-313-ABND	G-113-8 ABND SAN ARDO FIELD	4384	Michel P. Orrade and Mary F. Orrade	General Petroleum Corporation	Letter Agreement	4-Feb-52	Book 1361, Page 46 of O.R. - (2/19/1952)	Monterey	Partial

Reference to the above instruments include any amendments, ratifications and/or extensions thereof, whether or not such instruments are described herein.

SCHEDULE 2.2(A)

LEASED VEHICLES

VIN	Model Year	Make Name	VIN Model
1GCRCPEC8EZ198436	2014	Chevrolet	Silverado
1GCVKPEC7EZ321418	2014	Chevrolet	Silverado
1GC2KUEG3GZ241668	2016	Chevrolet	Silverado

SCHEDULE 2.2(H)

MARKETING CONTRACTS

Contract No.	Contract Description	Counterparty Information	Contract Date
1256EA	Crude Oil Purchase and Sales Agreement	Aera Energy, LLC	Original October 1, 2002 Amendment 6 December 1, 2016
79776	Vacuum Gasoil Purchase Agreement	Kern Oil & Refining Co.	Original April 1, 2016 Amended February 1, 2019
1621E_A	Crude Supply Agreement	PBF Holding Company LLC	July 1, 2016
1621E_A	Joint Use and Cooperation Agreement	PBF Holding Company LLC	July 1, 2016
298668	San Ardo Crude Sales/Buy Agreement	Plains Marketing, L.P.	December 20, 2022
98461	San Ardo Crude Sales Agreement	PBF Holding Company LLC	December 20, 2022
902878	San Ardo Crude Sales Agreement	Plains Marketing, L.P.	January 19, 2023

SCHEDULE 2.3(C)**ACCOUNT UNDERPAYMENTS**

- EMOC's San Ardo oil loss claim vs. Aera Energy LLC resulting from metering and defective valve for the period January 2019 to November 2021 in the amount of \$400,000.00.
- The 2021 calendar year deficiency payment in the amount of \$1,357,903.64 paid after the Effective Time by Aera Energy LLC to EMOC. Payment made pursuant to Terminal Services Agreement Section 5.5 (Deficiency Volume).

SCHEDULE 2.3(L)**SCHEDULED BONDS**

BOND NO.	SURETY	TO	LOCATION	AMOUNT	DUE DATE
83027950	Rosenberg and Parker	BOARD OF SUPERVISORS IN AND FOR THE COUNTY OF MONTEREY, STATE OF CALIFORNIA - Faithful Performance of Resolution No. 00-272 for Mobil Line #'s M-120 and M-121	Monterey	\$50,000.00	8/23/2023
83027951	Rosenberg and Parker	BOARD OF SUPERVISORS IN AND FOR THE COUNTY OF MONTEREY, STATE OF CALIFORNIA - Faithful Performance of Resolution No. 00-271, Mobil Line No. M-120 and M-126	Monterey	\$50,000.00	8/23/2023
81406358	Rosenberg and Parker	STATE OF CALIFORNIA, STATE LANDS COMMISSION - Bond Accompanying Lease - Lease No. PRC 7772.1	Sacramento	\$20,000.00	5/31/2023
82388608	Rosenberg and Parker	STATE OF CALIFORNIA, STATE LANDS COMMISSION - Bond Accompanying Lease - Lease PRC 5538.1	Sacramento	\$20,000.00	5/22/2023

This is a true and correct copy of the record if
it bears the county seal and is printed in
purple ink.

JUN 13 2023

Elaine Cano


County Clerk-Recorder

By

gallagher

Deputy

San Luis Obispo County, California



This page intentionally left blank