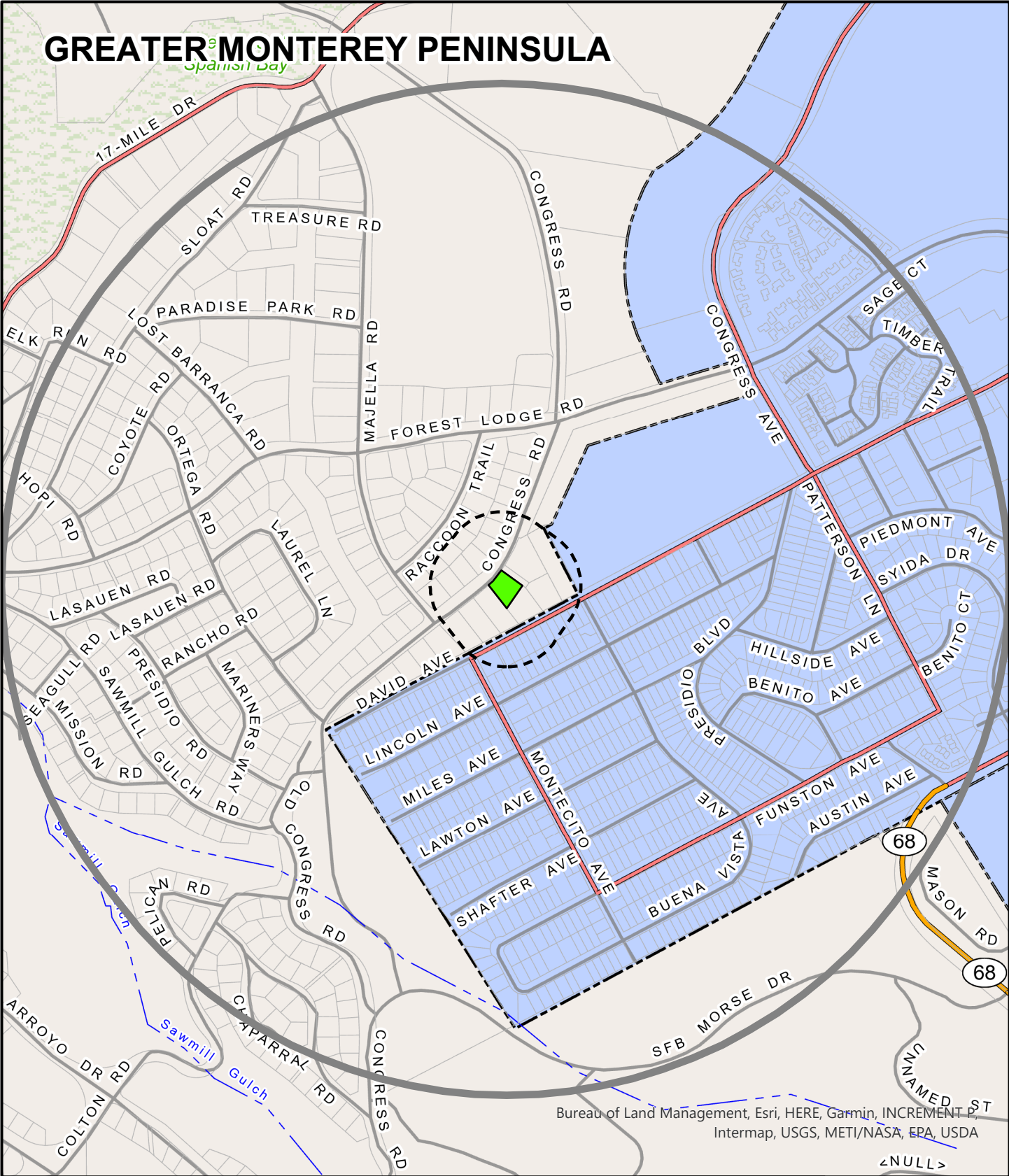


Exhibit B

This page intentionally left blank.

GREATER MONTEREY PENINSULA

Sierra Nevada



Bureau of Land Management, Esri, HERE, Garmin, INCREMENT P, Intermap, USGS, METI/NASA, EPA, USDA


<NULL>


APPLICANT: CHING

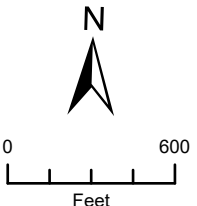
APN: 007103009000

FILE # PLN240088

 Project Site

 300 FT Buffer

 2500 FT Buffer



This page intentionally left blank