


This deed was reviewed by  
 Anne L. Burman  
Attorney  
U.S. Army Corps of Engineers Sacramento District

**U. S. ARMY CORPS OF ENGINEERS  
OFFICIAL BUSINESS  
REQUEST DOCUMENT TO BE RECORDED  
AND EXEMPT FROM RECORDING FEES  
PER GOVERNMENT CODE SECTIONS 6103 and 27383**

**Recording requested by and  
when recorded mail to:**

Department of the Army  
U. S. Army Corps of Engineers,  
Sacramento District  
Attn: Chief of Real Estate  
1325 J Street  
Sacramento, CA 95814-2922

---

Space Above This Line Reserved for Recorder's Use

**QUITCLAIM DEED  
WITH OPTION TO PURCHASE  
FORT HUNTER LIGGETT  
MONTEREY COUNTY, CALIFORNIA  
PORTION TRACT NO. 1**

**DACA05-8-14-513**

**THIS QUITCLAIM DEED** is made and entered into by and between the United States of America, acting by and through the U.S. Army Corps of Engineers under and pursuant to the Federal Property and Administrative Services Act of 1949 (63 Stat. 377), as amended, and the delegation of authority to the Secretary of Defense from the Administrator of the General Services Administration (hereinafter "GSA") (41 CFR §§102-75.880 and 102-75.1055) and the redelegation of authority from the Secretary of Defense to the Secretary of the Army (20 F.R. 7113) (hereinafter the "Grantor," the "Army," or the "United States"), and the County of Monterey, a political corporation and/or governmental agency of the State of California (hereinafter the "Grantee").

**WITNESSETH THAT:**

**WHEREAS**, the Grantor is the owner of certain real property acquired by deed recorded December 12, 1940 in Book 699, Page 12, of the Official Records of Monterey County, California, consisting of approximately 165,000 acres, and located within the boundaries of the

U.S. Army Garrison, Fort Hunter Liggett, California, an active military training base and/or installation; and

WHEREAS, existing improvements owned by the Grantee and consisting of the "Tidball Store" and its appurtenances (which are listed on the National Register of Historic Places, are recorded as a resource with the California State Office of Historic Preservation, and are subject to Federal protection under the National Historic Preservation Act (NHPA) (16 U.S.C. § 470, *et seq.*), and the protections of Monterey County's Historic Preservation Ordinance in Chapter 18.25 of the Monterey County Code) (hereinafter the "Improvements") are unintentionally encroaching upon 2.5 acres of Grantor's real property referenced above thereby affecting and/or restricting the use of said property; and

WHEREAS, the 2.5 acres of Grantor's real property lying beneath Grantee's encroaching Improvements are a portion of archeological site CA-MNT-794H associated with the historic Town of Jolon, California; said archeological site being eligible for listing on the NRHP and therefore subject to Federal protection under the NHPA and the Archeological Resources Protection Act (ARPA) (16 U.S.C. § 470aa-mm); and

WHEREAS, due to the existence of Grantee's encroaching Improvements, Grantor's 2.5 acres of real property cannot be used for Army military training and support purposes and, accordingly, is excess to the needs of the Army; and

WHEREAS, consistent with Federal law and its delegated authority from the GSA, the Army has submitted and/or performed all required notices, screenings and/or consultations, including but not limited to the Department of Agriculture screening required by Pub. L. No. 108-132, § 129(a) together with Department of Defense screenings, with no interest in the property identified; and has found this 2.5 acres of excess real property to be surplus to the needs of the Federal government; and

WHEREAS, to mitigate the adverse effect resulting from the transfer of this 2.5 acres of property out of Federal ownership, the Grantor, the California State Historic Preservation Office (hereinafter "California SHPO"), and the Grantee have executed a Memorandum of Agreement Between the Department of the Army and the County of Monterey and the California State Historic Preservation Office dated November 24, 2014 (hereinafter "MOA"), wherein the Grantee, has agreed to maintain the Improvements and manage the 2.5 acres of real property as provided therein; and

WHEREAS, the Grantor has provided the Grantee with hard and digital copies of all survey materials and other related archival materials relating to the Improvements and CA-MNT-794H as required in by *Stipulations, Section I, Treatment of Historic Properties*, para. 3 of the MOA; and

WHEREAS, in a negotiated sale, the Grantee has agreed to pay fair market value for Grantor's surplus real property described below and, as further consideration, the Grantee, for

itself, its successors and assigns, has further agreed to be bound by the terms, conditions, covenants, and restrictions set forth herein.

**NOW THEREFORE**, the Grantor, for and in consideration of \$100.00, the receipt of which is hereby acknowledged, and the promises of the Grantee (for itself, its successors and assigns) as specifically set forth herein, does hereby REMISE, RELEASE, AND FOREVER QUITCLAIM unto the Grantee, its successors and assigns, all of the Grantor's right, title, and interest in that certain real property situated, lying and being in the County of Monterey, in the State of California, containing approximately 2.5 acres as described in "Exhibit A" and shown on "Exhibit B," both attached hereto and made a part hereof (hereinafter referred to as the "Property").

EXCEPTING therefrom and RESERVING unto the Grantor all oil, gas and other minerals and mineral rights, together with those such associated rights as may later become appurtenant thereto, and reserving for the Grantor, its successors, and assigns the right to enter upon the Property at any time to prospect for, mine, drill for, and remove, any and all such oil gas, and other minerals and mineral rights.

ALSO EXCEPTING therefrom and RESERVING unto the Grantor all right, title and interest in and to all water (including, without limitation, ground and surface water) and all water rights in any wise belonging or appurtenant to said Property, either as riparian or by appropriation, prescription, contract or otherwise, except as provided in that certain Memorandum of Agreement W81WYN-15031-414 between the Grantor and Grantee.

SUBJECT TO all valid and existing restrictions, reservations, covenants, conditions, and easements, including but not limited to rights-of-way for railroads, highways, pipelines, and public and private utilities, including Grantor's privately-owned water line that serves U.S. Army Garrison, Fort Hunter Liggett, California, whether of public record or not.

ALSO SUBJECT TO Grantor's continued right to use and operate Grantor's adjacent, adjoining and/or neighboring property (hereinafter "Benefitted Property") as an active military training base and/or installation which will cause impacts to the Property due to noise, dust, traffic and/or vibrations that may affect Grantee's use and enjoyment of the Property, for which the Grantor shall not be liable therefor.

TO HAVE AND TO HOLD the Property granted herein to the Grantee, its successors and assigns, together with all and singular the appurtenances thereunto belonging or in anywise appertaining, and all the estate, right, title, interest, or claim whatsoever of the Grantor, either in law or in equity and subject to the terms, reservations, restrictions, covenants, and conditions set forth in this deed.

PROVIDED, HOWEVER, that if any portion of the Property is used for any purpose or in any manner by the Grantee, its successors and assigns, in violation of the the *Notice of Use Restriction on Property and Covenant Relating to Grantor's Military Mission* as set forth in Section VI of this deed, and the restrictions, covenants, conditions and provisions set forth

therein, and/or the Grantee, its successors and assigns violate the conditions and obligations set forth in said covenant, the Grantor, at its option, shall have the right to purchase the Property from the Grantee, its successors and/or assigns, for fair market value..

AND IT IS FURTHER AGREED AND UNDERSTOOD by and between the parties hereto that the Grantee, by its acceptance of this deed and as part of the consideration for the conveyance made herein, covenants and agrees for itself, its successors and assigns, forever, that this deed is made and accepted upon each of the following covenants, which covenants shall be binding upon and enforceable against the Grantee, its successors and assigns, in perpetuity by the United States and its assigns, and other interested parties as allowed by federal, state or local law; that the NOTICES, USE RESTRICTIONS, AND RESTRICTIVE COVENANTS set forth here are a binding servitude on the Property herein conveyed and shall be deemed to run with the land in perpetuity; and that the failure to include the NOTICES, USE RESTRICTIONS, AND RESTRICTIVE COVENANTS in subsequent conveyances does not abrogate the status of these restrictions as binding upon the parties, their successors and assigns:

### **NOTICES, USE RESTRICTIONS, AND RESTRICTIVE COVENANTS**

#### **I. PROPERTY COVERED BY COVENANT AND ACCESS RIGHTS MADE PURSUANT TO SECTION 120(h)(4)(D) OF THE COMPREHENSIVE ENVIRONMENTAL RESPONSE, COMPENSATION, AND LIABILITY ACT OF 1980 (42 U.S.C. § 9620(h)(4)(D)):**

For the Property, the Grantor provides the following covenants and retains the following access rights:

##### **A. COVENANT PURSUANT TO SECTION 120(h)(4)(D)(i) OF THE COMPREHENSIVE ENVIRONMENTAL RESPONSE, COMPENSATION, AND LIABILITY ACT OF 1980 (42 U.S.C. § 9620(h)(4)(D)(i)):**

Pursuant to section 120(h)(4)(D)(i) of the Comprehensive Environmental Response, Compensation, and Liability Act of 1980 (42 U.S.C. § 9620(h)(4)(D)(i)), the United States warrants that any response action or corrective action found to be necessary after the date of this deed for contamination existing on the Property prior to the date of this deed shall be conducted by the United States.

##### **B. ACCESS RIGHTS PURSUANT TO SECTION 120(h)(4)(D)(ii) OF THE COMPREHENSIVE ENVIRONMENTAL RESPONSE, COMPENSATION, AND LIABILITY ACT OF 1980 (42 U.S.C. § 9620(h)(4)(D)(ii)):**

The United States retains and reserves a perpetual and assignable easement and right of access on, over, and through the Property, to enter upon the Property in any case in which an environmental response or corrective action is found to be necessary on the part of the United States, without regard to whether such environmental response or corrective action is on the Property or on adjoining or nearby lands. Such easement and right of access includes, without limitation, the right to perform any environmental investigation, survey, monitoring, sampling,

testing, drilling, boring, coring, test-pitting, installing monitoring or pumping wells or other treatment facilities, response action, corrective action, or any other action necessary for the United States to meet its responsibilities under applicable laws, and as provided for in this instrument. Such easement and right of access shall be binding on the Grantee and its successors and assigns and shall run with the land.

In exercising such easement and right of access, the United States shall provide the Grantee or its successors or assigns, as the case may be, with reasonable notice of its intent to enter upon the Property and exercise its rights under this clause, which notice may be severely curtailed or even eliminated in emergency situations. The United States shall use reasonable means to avoid and to minimize interference with the Grantee's and the Grantee's successors' and assigns' quiet enjoyment of the Property. At the completion of work, the work site shall be reasonably restored. Such easement and right of access includes the right to obtain and use utility services, including water, gas, electricity, sewer, and communications services available on the Property at a reasonable charge to the United States. Excluding the reasonable charges for such utility services, no fee, charge, or compensation will be due the Grantee, nor its successors and assigns, for the exercise of the easement and right of access hereby retained and reserved by the United States.

In exercising such easement and right of access, neither the Grantee nor its successors and assigns, as the case may be, shall have any claim at law or equity against the United States or any officer, employee, agent, contractor of any tier, or servant of the United States based on actions taken by the United States or its officers, employees, agents, contractors of any tier, or servants pursuant to and in accordance with this clause: Provided, however, that nothing in this paragraph shall be considered as a waiver by the Grantee and its successors and assigns of any remedy available to them under the Federal Tort Claims Act.

## II. "AS IS" CONDITION

A. The Grantee acknowledges that it has inspected or has had the opportunity to inspect the Property and accepts the condition and state of repair of the subject Property. The Grantee understands and agrees that the Property and any part thereof is offered "AS IS" without any representation, warranty, or guaranty by the Grantor as to quantity, quality, title, character, condition, size, or kind, or that the same is in condition or fit to be used for the purpose(s) intended by the Grantee, and no claim for allowance or deduction upon such grounds will be considered.

B. No warranties, either express or implied, are given with regard to the condition of the Property, including, without limitation, whether the Property does or does not contain asbestos or lead-based paint. The Grantee shall be deemed to have relied solely on its own judgment in assessing the overall condition of all or any portion of the Property, including, without limitation, any asbestos, lead-based paint, or other conditions on the Property. The failure of the Grantee to inspect or to exercise due diligence to be fully informed as to the condition of all or any portion of the Property offered, shall not constitute grounds for any claim or demand against the United States.

C. Nothing in this "AS IS" provision shall be construed to modify or negate the Grantor's obligation under the "Covenant Pursuant to Section 120(h)(4)(D)(i) of the Comprehensive Environmental Response, Compensation, and Liability Act of 1980(42 U.S.C. § 9620(h)(4)(D)(i))" or any other statutory obligations.

### III. INDEMNIFY AND HOLD HARMLESS

A. To the extent authorized by law, the Grantee, for itself, its successors and assigns, covenants and agree to indemnify and hold harmless the Grantor, its officers, agents, and employees from (1) any and all claims, damages, judgments, losses, and costs, including fines and penalties, arising out of the violation of the NOTICES, USE RESTRICTIONS, AND RESTRICTIVE COVENANTS in this deed by the Grantee, its successors and assigns, and (2) any and all any and all claims, damages, and judgments arising out of, or in any manner predicated upon, exposure to asbestos, lead-based paint, or other condition on any portion of the Property after the date of conveyance.

B. The Grantee, for itself, its successors and assigns, covenants and agrees that the Grantor shall not be responsible for any costs associated with modification or termination of the NOTICES, USE RESTRICTIONS, AND RESTRICTIVE COVENANTS in this deed, including without limitation, any costs associated with additional investigation or remediation of asbestos, lead-based paint, or other condition on any portion of the Property.

C. Nothing in this "Indemnify and Hold Harmless" provision shall be construed to modify or negate the Grantor's obligation under the "Covenant Pursuant to Section 120(h)(4)(D)(i) of the Comprehensive Environmental Response, Compensation, and Liability Act of 1980(42 U.S.C. § 9620(h)(4)(D)(i))" or any other statutory obligations.

### IV. POST-TRANSFER DISCOVERY OF CONTAMINATION

A. If an actual or threatened release of a hazardous substance is discovered on the Property after the date of conveyance, Grantee, its successors or assigns, shall be responsible for such release or newly discovered substance unless Grantee, its successors or assigns is able to demonstrate that such release or such newly discovered substance was due to Grantor's activities, use, or ownership of the Property. If the Grantee, its successors or assigns believe the discovered hazardous substance is due to Grantor's activities, use or ownership of the Property, Grantee will immediately secure the site and notify the Grantor of the existence of the hazardous substances, and Grantee will not further disturb such hazardous substances without the written permission of the Grantor.

B. Grantee, for itself, its successors and assigns, as consideration for the conveyance of the Property, agree to release Grantor from any liability or responsibility for any claims arising solely out of the release of any hazardous substance on the Property occurring after the date of the delivery and acceptance of this deed, where such substance was placed on the Property by the Grantee, or its successors, assigns, employees, invitees, agents or contractors, after the conveyance. This paragraph shall not affect the Grantor's responsibilities to conduct response actions or corrective actions that are required by applicable laws, rules and regulations.

## V. ENVIRONMENTAL PROTECTION PROVISIONS

The Grantee, its successors or assigns shall neither transfer the Property, lease the Property, nor grant any interest, privilege, or license whatsoever in connection with the Property, without including the "Environmental Protection Provisions" set forth in "Exhibit C," attached hereto and incorporated herein by reference, and shall require the said provisions to be included in all subsequent deeds, easements, transfers, leases, or grants of any interest, privilege, or license in, of, on, or to the Property or any portion thereof.

## VI. NOTICE OF USE RESTRICTION ON PROPERTY AND COVENANT RELATING TO GRANTOR'S MILITARY MISSION

A. Restriction on Use. For the benefit of Grantor's adjacent, adjoining and/or neighboring property that operates as an active military training base and/or installation (hereinafter "Benefitted Property") and commencing on the date of this deed, use of the Property is restricted in perpetuity (hereinafter "Restriction Period") to events, activities and/or uses that will not interfere with or otherwise adversely impact the Benefitted Property and/or the Grantor's military mission. To ensure the absence of interference and/or the absence of adverse impact referenced herein, events, activities and/or uses of the Property shall be coordinated in advance with the Grantor during the Restriction Period to ensure the consistency of uses between the Property and the Benefitted Property. Said coordination shall be made directly by the Grantee, its successors and assigns with the Grantor by and through the Commander, U.S. Army Garrison Fort Hunter Liggett, Building 238 California Avenue, Fort Hunter Liggett, California 93928; (831) 386-250], who will make the final determination as to the compatibility of events, activities and/or uses of the Property during the Restriction Period which determination shall be followed by the Grantee, its successors and/or assigns.

B. Covenants Run with the Land. Grantor, as owner of the Benefitted Property, shall have the right to enforce the covenants and restrictions described in this *Notice of Use Restriction on Property and Covenant Relating to Grantor's Military Mission* to the fullest extent permitted by law and equity. The covenants, restrictions, conditions and agreements contained herein (whether affirmative or negative in nature), are made for the direct benefit of the Benefitted Property, and shall be deemed restrictions and covenants running with the land during the Restriction Period, burdening the Property and benefitting the Benefitted Property, and shall inure to the benefit of and be binding upon the owners of the Benefitted Property and the Property that their respective successors and assigns and every person having any fee, leasehold or other interest in the Benefitted Property or the Property.

C. Grantee's Transfer of Property Interest. Any time during the Restriction Period that Grantee intends to transfer the Property, or any interest in it, to any third party, the document of conveyance shall expressly incorporate this *Notice of Use Restriction on Property and Covenant Relating to Grantor's Military Mission* and the use restrictions set forth herein, by reference. Any lease of the Property during the Restriction Period shall expressly incorporate this *Notice of Use Restriction on Property and Covenant Relating to Grantor's Military Mission* and the use restrictions contained herein. Notwithstanding the foregoing, failure of Grantee to comply with

the terms of this section shall not impair the validity of this restriction or limit its enforceability in any way. Execution of this covenant and this deed shall constitute conclusive evidence that the Grantee agrees for itself, its successors and assigns to be bound by these conditions and restrictions, and agrees to perform the obligations set forth herein.

**D. Enforcement.**

1. In the event of a violation of this *Notice of Use Restriction on Property and Covenant Relating to Grantor's Military Mission* and the restrictions, covenants, conditions and obligations set forth herein, or in the event of any dispute between the Grantor and the Grantee, its successors or assigns, as applicable, arising out of the Garrison Commander's final determination referenced in Section A, above, the Grantor and the Grantee, its successors or assigns, as applicable, shall meet and confer in good faith within two (2) business days of the final determination referenced in Section A, above, or within two (2) business days of the discovery of the circumstances giving rise to the violation of this covenant.

2. If the foregoing meet and confer process does not resolve the violation and/or the dispute, the Grantor and its assigns, at its option, shall have the right to purchase the Property from the Grantee, its successors and/or assigns, for fair market value and/or shall be entitled to institute legal action to enforce performance and observance of these covenants, enjoin acts which are violative of these covenants, and exercise any other legal or equitable right or remedy with respect to these covenants. These rights and remedies may be exercised separately or in combination.

**VII. EXCESS PROFITS COVENANT FOR NEGOTIATED SALES TO PUBLIC BODIES**

A. This covenant shall run with the land for a period of three (3) years from the date of conveyance. With respect to the Property described in this deed, if at any time within a three (3) year period from the date of transfer of title by the Grantor, the Grantee, or its successors or assigns, shall sell or enter into agreements to sell the Property, either in a single transaction or in a series of transactions, it is covenanted and agreed that all proceeds received or to be received in excess of the Grantee's or a subsequent seller's actual allowable costs will be remitted to the Grantor. In the event of a sale of less than the entire Property, actual allowable costs will be apportioned to the Property based on a fair and reasonable determination by the Grantor.

B. For purposes of this covenant, the Grantee's or a subsequent seller's allowable costs shall include the following:

1. The purchase price of the real property.
2. The direct costs actually incurred and paid for improvements that serve only the Property, including road construction, storm and sanitary sewer construction, other public facilities or utility construction, building rehabilitation and demolition, landscaping, grading, and other site or public improvements.



3. The direct costs actually incurred and paid for design and engineering services with respect to the improvements described in (B)(2) of this section.

4. The finance charges actually incurred and paid in conjunction with loans obtained to meet any of the allowable costs enumerated above.

C. None of the allowable costs described in paragraph B. of this section will be deductible if defrayed by Federal grants or if used as matching funds to secure Federal grants.

D. To verify compliance with the terms and conditions of this covenant, the Grantee, or its successors or assigns, shall submit an annual report for each of the subsequent three (3) years to the Grantor on the anniversary date of this deed. Each report will identify the Property involved in this transaction and will contain such of the following items of information as are applicable at the time of submission:

1. A statement indicating whether or not a resale has been made.
2. A description of each portion of the Property that has been resold.
3. The sale price of each such resold portion.
4. The identity of each purchaser.
5. The proposed land use.
6. An enumeration of any allowable costs incurred and paid that would offset any realized profit.

E. The Grantor may monitor the Property and inspect records related thereto to ensure compliance with the terms and conditions of this covenant and may take any actions that it deems reasonable and prudent to recover any excess profits realized through the resale of the property.

#### **VIII. ANTI-DEFICIENCY ACT**

The Grantor's obligation to pay or reimburse any money under this deed is subject to the availability of funds appropriated for this purpose to the Department of the Army, and nothing in this deed shall be interpreted to require obligations or payments by the Grantor in violation of the Anti-Deficiency Act, 31 U.S.C. §1341.

#### **IX. NO WAIVER**

The failure of the Grantor to insist, in any one or more instances, upon complete performance of any of the said notices, covenants, conditions, restrictions, or reservations set

forth in this deed shall not be construed as a waiver or a relinquishment of the Grantor's right to the future performance of any such covenants, conditions, restrictions, or reservations; but the obligations of the Grantee, its successors and assigns, with respect to such future performance shall continue in full force and effect.

**[SIGNATURES TO FOLLOW]**

IN WITNESS WHEREOF, the Grantor has caused this deed to be duly executed in its name by the Real Estate Contracting Officer, this the 20<sup>th</sup> day of March 2015.

UNITED STATES OF AMERICA

By: Cheryl L. Connett  
Cheryl L. Connett  
Real Estate Contracting Officer  
U.S. Army Corps of Engineers,  
South Pacific Division

ACKNOWLEDGEMENT

A notary public or other officer completing this certificate verifies only the identity of the individual who signed the document to which this certificate is attached, and not the truthfulness, accuracy, or validity of that document.

State of California,  
County of San Francisco

On MARCH 20, 2015, before me, SARAFINA MARASCHINO,  
Notary Public, personally appeared Cheryl L. Connett, Real Estate Contracting Officer, U.S. Army Corps. of Engineers, South Pacific Division, who proved to me on the basis of satisfactory evidence to be the person whose name is subscribed to the within instrument and acknowledged to me that he executed the same in his authorized capacity, and that by his signature on the instrument the person, or the entity upon behalf of which the person acted, executed the instrument.

I certify under PENALTY OF PERJURY under the laws of the State of California that the foregoing paragraph is true and correct.

WITNESS my hand and official seal.

Signature: [Handwritten Signature]

(Seal)



**ACCEPTANCE BY GRANTEE**

This is to certify that the interest in real property conveyed by this deed or grant dated \_\_\_\_\_, 2015 from the United States of America, Grantor, to the County of Monterey, a political corporation and/or governmental agency, Grantee, is hereby accepted by the Grantee undersigned officer or agent on behalf of the County of Monterey pursuant to authority conferred by resolution of the Board of Supervisors adopted on February 4, 1975, and the Grantee consents to recordation thereof by its duly authorized officer.

Dated: \_\_\_\_\_, 2015

COUNTY OF MONTEREY

Signature: \_\_\_\_\_

Type/Print Name: \_\_\_\_\_

Title: Chair, Monterey County Board of Supervisors

**ACKNOWLEDGEMENT**

A notary public or other officer completing this certificate verifies only the identity of the individual who signed the document to which this certificate is attached, and not the truthfulness, accuracy, or validity of that document.

State of California,  
County of Sacramento

On \_\_\_\_\_, before me, \_\_\_\_\_, Notary Public, personally appeared \_\_\_\_\_, County of Monterey, a political subdivision of the State of California, who proved to me on the basis of satisfactory evidence to be the person whose name is subscribed to the within instrument and acknowledged to me that he/she executed the same in his/her authorized capacity, and that by his/her signature on the instrument the person, or the entity upon behalf of which the person acted, executed the instrument.

I certify under PENALTY OF PERJURY under the laws of the State of California that the foregoing paragraph is true and correct.

WITNESS my hand and official seal.

Signature: \_\_\_\_\_ (Seal)

## Exhibit A

### Legal Description

DACAOS-8-14-513

#### Tidball Parcel:

All that real property located in Rancho Los Ojitos, in Monterey County, State of California described as follows:

**Commencing** at a 6x6 concrete Right of Way monument on the west side of Jolon Road near a historical adobe building know as the Dutton hotel; thence S 3°13'18" W a distance of 1177.40 feet to a Mag Nail and Shiner, being the **Point of Beginning**:

Thence from said **Point of Beginning**, S 62°18'03" E a distance of 444.29 feet to a 5/8 inch rebar; thence S 17°01'39" W a distance of 249.77 feet to a 5/8 inch rebar; thence N 62°03'48" W a distance of 455.91 feet to a Mag nail and shiner in the centerline of said Jolon Road; thence along the centerline of Jolon Road N 19°36'21" E a distance of 246.01 feet to the **Point of Beginning**.

**Excepting therefrom:** Jolon Road and all rights of way and easements, record or non record .

Having a Gross Area of land 2.526 acres, more or less and a Net Area of 2.356 acres, more or less.

R. A.R. Olsen

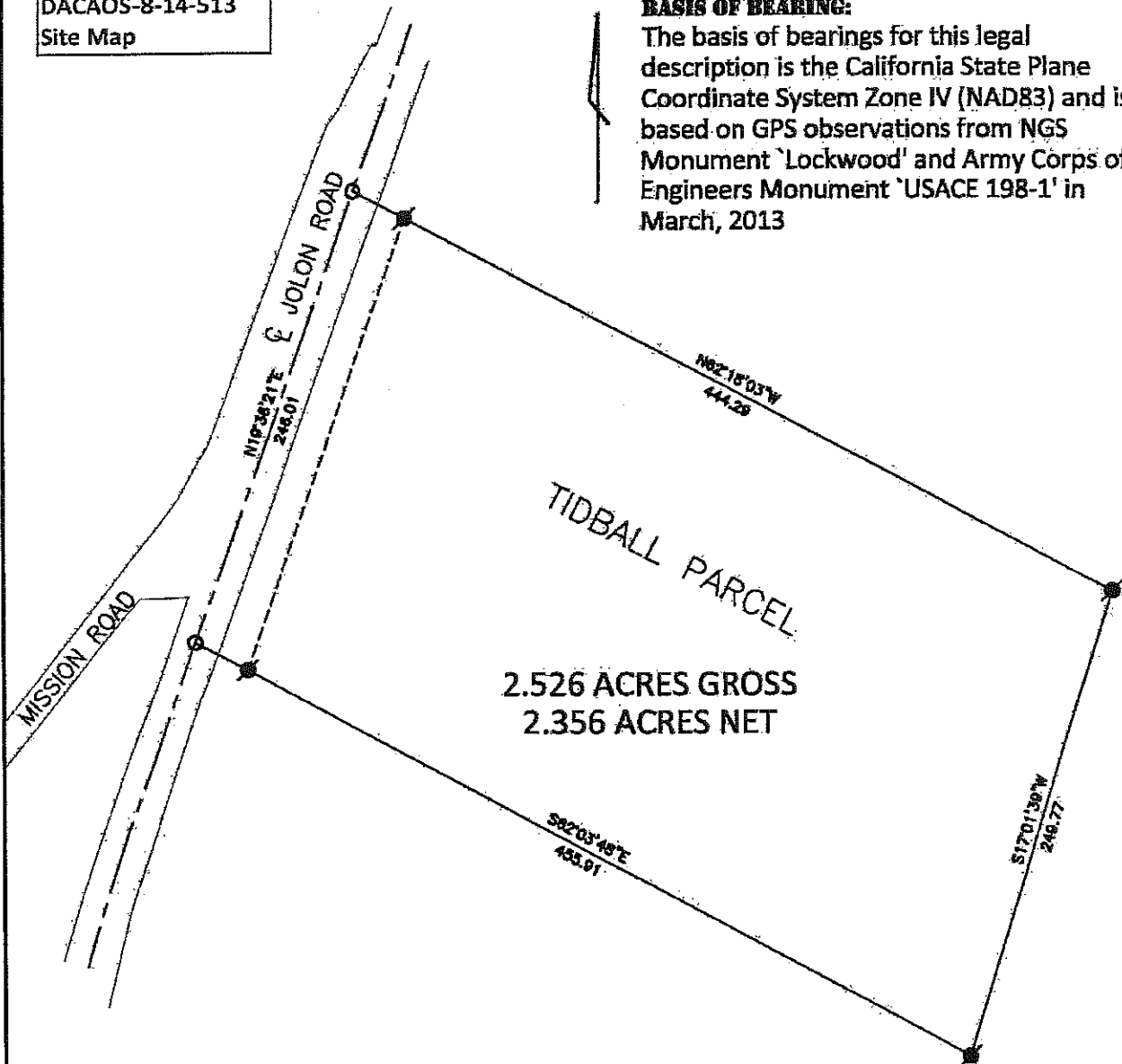
Lead Survey Technician USACE

Date: April 2013

DACAOS-8-14-513  
Site Map

**BASIS OF BEARING:**

The basis of bearings for this legal description is the California State Plane Coordinate System Zone IV (NAD83) and is based on GPS observations from NGS Monument 'Lockwood' and Army Corps of Engineers Monument 'USACE 198-1' in March, 2013



# RANCHO Los Ojitos

- 5/8" REBAR
- MAG NAIL & SHINER

U.S. Army Corps of Engineers  
Sacramento District  
1325 'J' Street, Sacramento, Ca. 95814

Exhibit B  
TIDBALL PARCEL  
FORT HUNTER LIGGETT  
MONTEREY COUNTY, CALIFORNIA

Drawn: RARO

Date:  
APRIL/2013

Scale:  
N.T.S.

**EXHIBIT C****ENVIRONMENTAL PROTECTION PROVISIONS<sup>1</sup>**

The following conditions, covenants, restrictions, and notifications in this Exhibit C are attached to this deed, and have been incorporated therein by reference, in order to ensure the protection of human health and the environment.

**I. NOTICE OF THE POTENTIAL PRESENCE OF MUNITIONS AND EXPLOSIVES OF CONCERN (MEC)**

Based on a review of existing records and available information, there is no evidence that Munitions and Explosives of Concern (MEC) are present on the Property. Although an active training range is near (1/2 mile) the subject Property to the east, the Property being transferred is not part of a historical or active training range or impact area. Nonetheless, the geophysical survey of the Property included a search for evidence of MEC. Based upon that report, no MEC was found.

A. The Grantor represents that, to the best of its knowledge, no MEC is currently present on the Property. Notwithstanding the Grantor's determination, the parties acknowledge that there is a possibility that MEC may exist on the Property. If the Grantee, any subsequent owner, or any other person should find any MEC on the Property, they shall immediately stop any intrusive or ground-disturbing work in the area or in any adjacent areas and shall not attempt to disturb, remove or destroy it, but shall immediately notify the Local Police Department so that appropriate explosive ordnance disposal personnel can be dispatched to address such MEC as required under applicable law and regulations.

**B. Easement and Access Rights.**

1. The Grantor reserves a perpetual and assignable right of access on, over, and through the Property, to access and enter upon the Property in any case in which a munitions response action is found to be necessary, or such access and entrance is necessary to carry out a munitions response action on adjoining property. Such easement and right of access includes, without limitation, the right to perform any additional investigation, sampling, testing, test-pitting, surface and subsurface clearance operations, or any other munitions response action necessary for the United States to meet its responsibilities under applicable laws and as provided for in this deed. This right of access shall be binding on the Grantee, its successors and assigns, and shall run with the land.

In exercising this easement and right of access, the Grantor shall give the Grantee or the then record owner, reasonable notice of the intent to enter on the Property, except in emergency situations. Grantor shall use reasonable means, without significant

---

<sup>1</sup> Enclosure 5 of the *Finding of Suitability to Transfer (FOST) for the Fort Hunter Liggett Tidball Store Site* dated 10 December 2014, erroneously referred to therein as "Enclosure 8."

additional cost to the Grantor, to avoid and/or minimize interference with the Grantee's and the Grantee's successors' and assigns' quiet enjoyment of the Property. Such easement and right of access includes the right to obtain and use utility services, including water, gas, electricity, sewer, and communications services available on the property at a reasonable charge to the United States. Excluding the reasonable charges for such utility services, no fee, charge, or compensation will be due the Grantee nor its successors and assigns, for the exercise of the easement and right of access hereby retained and reserved by the United States.

2. In exercising this easement and right of access, neither the Grantee nor its successors and assigns, as the case maybe, shall have any claim at law or equity against the United States or any officer, employee, agent, contractor of any tier, or servant of the United States based on actions taken by the United States or its officers, employees, agents, contractors of any tier, or servants pursuant to and in accordance with this paragraph. In addition, the Grantee, its successors and assigns, shall not interfere with any munitions response action conducted by the Grantor on the Property.

## II. PESTICIDE NOTICE AND COVENANT

The Grantee, its successors and assigns are hereby notified and acknowledge that registered pesticides may have been applied to the Property conveyed herein and may continue to be present thereon. The Grantor and Grantee know of no use of any registered pesticide in a manner (1) inconsistent with its labeling or with the Federal Insecticide, Fungicide, and Rodenticide Act (FIFRA)(7 U.S.C. § 136, *et seq.*) and other applicable laws and regulations, or (2) not in accordance with its intended purpose.

The Grantee covenants and agrees, for itself, its successors and assigns, that if the Grantee takes any action with regard to the Property, including demolition of structures or any disturbance or removal of soil that may expose, or cause a release of, a threatened release of, or an exposure to, any such pesticide, Grantee, its successors and assigns assume all responsibility and liability therefore.

## III. RECEIPT ACKNOWLEDGEMENT

The Grantee acknowledges receipt of the following documents:

- (A) *The Final Environmental Condition of Property Report for the United States Army Tidball Store Land Conveyance at Fort Hunter Liggett, dated November 2013*
- (B) *The Environmental Assessment for the Tidball Land Conveyance at Fort Hunter Liggett, California, dated March 2014.*
- (C) *The Finding of Suitability to Transfer (FOST) for Fort Hunter Liggett Tidball Store Site, dated 10 December 2014, which is attached hereto as "Exhibit D."*



DACA05-8-14-513

**FINDING OF SUITABILITY TO TRANSFER  
(FOST)**

**Fort Hunter Liggett**

**Tidball Store Site**

*Prepared for*

**Commander, Fort Hunter Liggett, California**

*Prepared by*

**U. S. Army Reserve Command, Installation Management**

**Directorate**

**December 2014**

**FINDING OF SUITABILITY TO TRANSFER  
(FOST)  
Fort Hunter Liggett  
Tidball Store Site**

**December 1, 2014**

**1. PURPOSE**

The purpose of this Finding of Suitability to Transfer (FOST) is to document the environmental suitability of certain parcels or property at Tidball Parcel, Fort Hunter Liggett, Monterey County, California, for transfer to the County of Monterey, California consistent with Comprehensive Environmental Response, Compensation, and Liability Act (CERCLA) Section 120(h) and Department of Defense (DOD) policy. In addition, the FOST includes the CERCLA Covenant and Access Provisions and other Deed Provisions (Enclosure 4) and the Environmental Protection Provisions (EPPs) necessary to protect human health or the environment after such transfer (Enclosure 5).

**2. PROPERTY DESCRIPTION**

The property consists of 2.5 acres, which includes one building (Tidball Store) which is owned by the County of Monterey. The Tidball Store structure is not part of the subject property for this FOST. The property previously contained a combination store and bar, two private residences, teamster house, and barn as discussed in the Environmental Condition of Property Report (referenced in Enclosure 2).

The property is intended to be transferred to the County of Monterey wherein it will be maintained as a National Register of Historic Places site to be maintained by the County of Monterey in that condition and in a manner consistent with the intended reuse of the property as set forth in the enclosed Memorandum of Agreement (MOA) between the Department of the Army, the County of Monterey, California, and the California State Historic Preservation Office (SHPO). A site map of the property is provided (Enclosure 1).

**3. ENVIRONMENTAL DOCUMENTATION**

A determination of the environmental condition of the property was made based upon the Environmental Condition of Property Report dated November 2013, Tidball Store Geophysical Site Survey Report dated September 13, 2013, Section 106 NHPA SHPO Consultation and MOA, an Environmental Analytical Report dated May 16, 2013, and Environmental Assessment (EA) dated March 2014 (Enclosure 2; documents on file at USAG Fort Hunter Liggett). The information provided includes a complete search of agency files during the development of these environmental surveys.

**4. ENVIRONMENTAL CONDITION OF PROPERTY**

The DOD Environmental Condition of Property (ECP) category for the subject site is ECP Category 1: there is no reason to expect contamination will be encountered (Enclosure 1).

#### 4.1. ENVIRONMENTAL REMEDIATION SITES

There are no environmental investigation/remediation sites within or adjacent to the subject site and there is no evidence of groundwater contamination on the property.

#### 4.2. STORAGE, RELEASE, OR DISPOSAL OF HAZARDOUS SUBSTANCES

There is no evidence that hazardous substances were stored, released, or disposed of on the subject site.

#### 4.3. PETROLEUM, PETROLEUM PRODUCTS, UNDERGROUND AND ABOVE-GROUND STORAGE TANKS (UST/AST):

4.3.1 There were no USTs and one AST on the property has been removed. There is no evidence of petroleum releases from these sites.

4.3.2 There is no evidence that petroleum products were stored in underground or above-ground storage tanks on the property.

4.3.3 There is no evidence that non-UST/AST petroleum products in excess of 55 gallons were stored for one year or more on the property.

#### 4.4. POLYCHLORINATED BIPHENYLS (PCB)

There is no evidence that PCB-containing equipment is located or was previously located on the property.

#### 4.5. ASBESTOS

Other than the Tidball Store building, which is owned by the County of Monterey, there is no evidence of other buildings or structures located on the property.

#### 4.6. LEAD-BASED PAINT (LBP)

The property contains one building that may have been coated with lead based paint (the Tidball Store that is owned by the County of Monterey). Soil analysis for the presence of lead was conducted (Enclosure 3). Based upon that report, lead was found within the soil which has been determined to be below the industrial soil screening level. However, one sample did exceed the residential soil screen level. As the site will not be used for to contain either school, childhood development center, children's playground, or residential housing, there is no regulatory requirement for lead containing soil to be removed from the Tidball Store site. There are no LBP or lead contaminated soil remediation plans for site.

#### 4.7. INDOOR FIRING RANGES

The site was not used as an indoor firing range.

#### 4.9. RADIOLOGICAL MATERIALS

There is no evidence that radioactive material or sources were stored or used on the property.

#### 4.10. RADON

A radon survey was not conducted on the property. The EPA Radon Zone for Monterey County is Zone 2, so average indoor radon levels are expected to be greater than or equal to 2 picocuries per liter (pCi/L) and less than or equal to 4pCi/L (EDR 2013a). The EPA action level is 4pCi/L or greater.

#### 4.11. MUNITIONS AND EXPLOSIVES OF CONCERN (MEC)

Based on a review of existing records and available information, there is no evidence that Munitions and Explosives of Concern (MEC) are present on the property. The term "MEC" means military munitions that may pose unique explosives safety risks, including: (A) unexploded ordnance (UXO), as defined in 10 U.S.C. §101(e)(5); (B) discarded military munitions (DMM), as defined in 10 U.S.C. §2710(e)(2); or (C) munitions constituents (e.g., TNT, RDX), as defined in 10 U.S.C. §2710(e)(3), present in high enough concentrations to pose an explosive hazard.

Although an active training range is near the subject property to the east, the land being transferred is not part of a historical or active training range or impact area (Fort Hunter Liggett 2013b). The training range is approximately ½ mile from the subject site with down range weapons firing occurring in the opposite geographical direction from the subject site's physical location. Nonetheless, the geophysical survey of the property included a search for evidence of MEC. Based upon that report, no MEC was found.

#### 4.12. OTHER PROPERTY CONDITIONS

There are no other hazardous conditions on the property that present an unacceptable risk to human health and the environment, but see MEC discussion in Section 4.11 above.

#### 5. ADJACENT PROPERTY CONDITIONS

There are no potentially hazardous conditions on adjacent property. Although the Tidball Store site is located in close proximity to the Fort Hunter Liggett training area. There are no conditions adjacent to the property that would present an unacceptable risk to human health and the environment.

#### 6. ENVIRONMENTAL REMEDIATION AGREEMENTS

There are no environmental remediation orders or agreements applicable to the property being transferred.

#### 7. REGULATORY/PUBLIC COORDINATION

The U.S. EPA Region 9 and the State of California Department of Toxic Substances were notified of the Department of the Army's intent to transfer the subject site to the County of Monterey. In this case, the subject site has no known contaminants beneath the ground surface or on the Tidball Store site, the site has not been the subject of a CERCLA or State of California clean up action, and there is no record or documentation to show that the subject site was used to store hazardous materials, hazardous waste, or toxic substances, and petroleum, oils, or lubricants in quantities 55 gallons or more for a period of one year or more. However, agency coordination with the U. S. EPA and State of California Department of Toxic Substances was undertaken. The U. S. EPA Region 9 has determined that the Tidball Store site requires no further coordination or review by that agency. The Department of Toxic Substances Control has determined that the Tidball Store site requires no further coordination or review by that agency. In addition, the draft FOST document was published on the Fort Hunter Liggett public access internet web page.

#### **8. NATIONAL ENVIRONMENTAL POLICY ACT (NEPA) COMPLIANCE**


The environmental impacts associated with the proposed transfer of the property have been analyzed in accordance with the National Environmental Policy Act (NEPA). The results of this analysis are documented in the Environmental Assessment (EA) for the Tidball Land Conveyance at Fort Hunter Liggett, California. The NEPA analysis identified the following encumbrance: the subject site is listed as an historic property in the National Register of Historic Places. In accordance with 36 CFR 800.5, the transfer of the site out of Army ownership is considered an adverse effect unless specific deed restrictions or covenants are established and recorded on the deed that will protect and preserve the historic characteristics and integrity of the site. Accordingly, a Memorandum of Agreement has been entered into between the Department of the Army, County of Monterey, and the California SHPO. The signed MOA will serve as mitigation to offset the transfer of the Tidball Store site to the County of Monterey, California.

#### **9. FINDING OF SUITABILITY TO TRANSFER**

##### **ECP Category 1, CERCLA 120(h)(4), Uncontaminated Property (State or EPA concurs):**

Based on the information above, I conclude that the Property qualifies as CERCLA §120(h)(4) uncontaminated property and is transferable under that section. In addition, all Department of Defense requirements to reach a finding of suitability to transfer have been met, subject to the terms and conditions in the Environmental Protection Provisions that shall be included in the deed for the property. The deed will include the CERCLA 120(h)(4) Covenant and Access Provisions and Other Deed Provisions (Enclosure 4). Whereas no hazardous substances or petroleum products were stored for one year or more, known to have been released, or disposed of on the parcel, a hazardous substance or petroleum notification is not required.

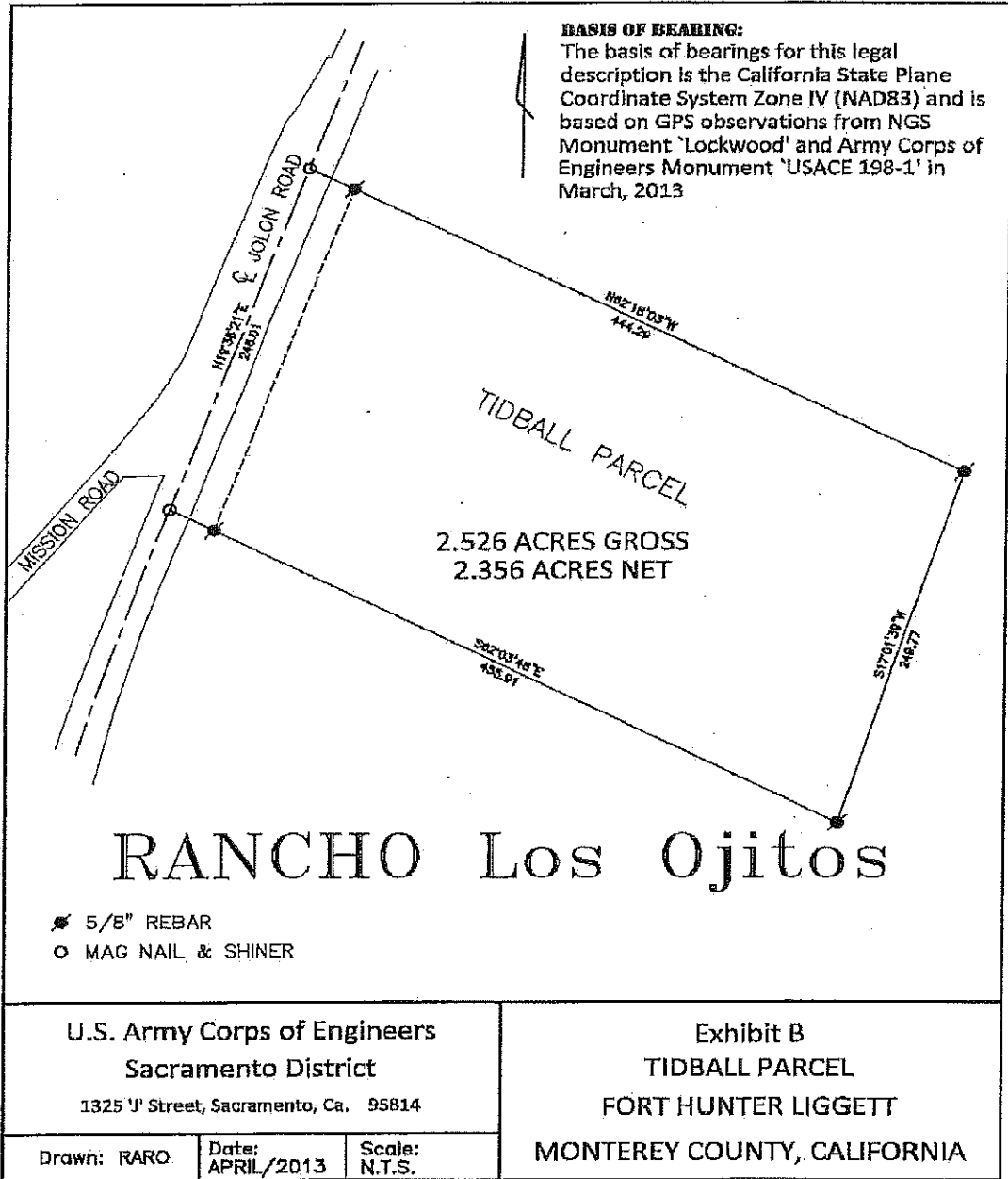
10. SIGNATURE

  
\_\_\_\_\_  
Michael B. Bailey, Lieutenant Colonel, US Army  
Commanding  
US Army Garrison, Fort Hunter Liggett

20141210  
Date

ENCLOSURE 1

SITE MAP



ENCLOSURE 2

ENVIRONMENTAL DOCUMENTATION

Ahtna Engineering. 2013. *Final Tidball Store Geophysical Site Survey Completion Report Fort Hunter Liggett, California*. Prepared for US Army Corps of Engineers, Los Angeles District. September 2013.

California State Historic Preservation Office. 2014. Section 106 Consultation Tidball Land Transfer from US Army at Fort Hunter Liggett to the County of Monterey, CA. USN\_2013\_1226\_001.

US Army. 2014. Memorandum of Agreement Between the Department of the Army and the County of Monterey, California and the California State Historic Preservation Office Regarding the Transfer of Title of 2.5 Acres of Land. Executed November 24, 2014.

USACE (United States Army Corps of Engineers). 2012. *Environmental Assessment for the Tidball Land Conveyance at Fort Hunter Liggett, California*. With technical assistance from Tetra Tech, Inc., Oakland, CA. March 2014.

USACE (United States Army Corps of Engineers). 2013. *Environmental Condition of Property Report for the Tidball Store Land Conveyance at Fort Hunter Liggett, California*. With technical assistance from Tetra Tech, Inc., Oakland, CA. November 2013.

USFWS (U.S. Fish and Wildlife Service). 2014. Tidball Land Conveyance at Fort Hunter Liggett, Monterey County, California (08EVEN00-2014-TA-0132). U.S. Fish and Wildlife Service, Ventura Fish and Wildlife Office, Ventura, California. February 21, 2014.



ENCLOSURE 3

ENVIRONMENTAL ANALYTICAL REPORT



May 16, 2013

CSTC Fort Hunter Liggett  
 Environmental Division  
 Building 243 Infantry Road  
 Fort Hunter Liggett, CA 93928

Lab ID : CC 1381283  
 Customer : 8-9

Laboratory Report

Introduction: This report package contains total of 9 pages divided into 3 sections:

- Case Narrative (2 pages) : An overview of the work performed at FGL.
- Sample Results (6 pages) : Results for each sample submitted.
- Quality Control (1 page) : Supporting Quality Control (QC) results.

Case Narrative

This Case Narrative pertains to the following samples:

Sample Description	Date Sampled	Date Received	FGL Lab ID #	Matrix
Tidball Store SL1	04/22/2013	04/22/2013	CC 1381283-001	S
Tidball Store SL2	04/22/2013	04/22/2013	CC 1381283-002	S
Tidball Store SL3	04/22/2013	04/22/2013	CC 1381283-003	S
Tidball Store SL4	04/22/2013	04/22/2013	CC 1381283-004	S
Tidball Store SL5	04/22/2013	04/22/2013	CC 1381283-005	S
Tidball Store SL6	04/22/2013	04/22/2013	CC 1381283-006	S

Sampling and Receipt Information: All samples were received, prepared and analyzed within the method specified holding times. All samples arrived on ice. All samples were checked for pH if acid or base preservation is required (except for VOAs). For details of sample receipt information, please see the attached Chain of Custody and Condition Upon Receipt Form.

Quality Control: All samples were prepared and analyzed according to the following tables:

Inorganic - Metals QC

200.7	05/16/2013;207085 All analysis quality controls are within established criteria.
3050	05/16/2013;205443 All preparation quality controls are within established criteria, except: The following note applies to Lead: 430 Post Digestion Spike (PDS) not within Acceptance Range (AR) because of matrix interferences affecting this analyte.



Corporate Offices & Laboratory 953 Cooper Street Santa Paula, CA 93860 TEL: (805)392-2000 Env FAX: (805)525-4172 / Ag FAX: (805)992-2565 CA NELAP Certification No. 91110CA	Office & Laboratory 2890 Slagteroch Road Stockton, CA 95215 TEL: (209)942-0182 FAX: (209)942-0423 CA ELAP Certification No. 1553	Office & Laboratory 653 E. Lindo Avenue Chico, CA 95928 TEL: (530)343-5818 FAX: (530)343-3897 CA ELAP Certification No. 2670	Office & Laboratory 3442 Empress Drive, Suite D San Luis Obispo, CA 93401 TEL: (805)783-2940 FAX: (805)626-4172 CA ELAP Certification No. 2276	Field Office Visalia, California TEL: (559)734-9473 Mob: (559)737-2399 FAX: (559)734-8435
--	---	---	---	---

DACA05-8-14-513

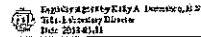
May 16, 2013  
CSTC Fort Hunter Liggett

Lab ID : CC 1381283  
Customer : 8-9

**Certification:** I certify that this data package is in compliance with NELAC standards, both technically and for completeness, except for any conditions listed above. Release of the data contained in this data package is authorized by the Laboratory Director or his designee, as verified by the following electronic signature.

KD:KDM

Approved By Kelly A. Dimunhon, B.S.





**ENVIRONMENTAL AGRICULTURAL**  
Analytical Chemists

May 16, 2013  
**CSTC Fort Hunter Liggett**  
 Environmental Division  
 Building 243 Infantry Road  
 Fort Hunter Liggett, CA 93928

Lab ID : CC 1381283-002  
 Customer ID : 8-9  
 Sampled On : April 22, 2013-10:05  
 Sampled By : Alma Zavala  
 Received On : April 22, 2013-10:34  
 Matrix : Soil

Description : Tidball Store SL2  
 Project : Tidball Store Soil Sampling

**Sample Result - Inorganic**

Constituent	Result	PQL	Units	Note	Sample Preparation		Sample Analysis	
					Method	Date/ID	Method	Date/ID
Metals, Total <sup>(C)</sup>								
Lead	291	0.5	mg/kg		3059	05/16/13:205442	2807	05/16/13:207083

ND=Non-Detected, PQL=Practical Quantitation Limit, Contiguous: (C) Glass Jar Preservatives: N/A †Surrogate, \* PQL adjusted for dilution.



<b>Corporate Offices &amp; Laboratory</b> 953 Corporation Street Santa Paula, CA 95060 TEL: (805)322-2000 Env FAX: (805)525-4172 / Ag FAX: (805)392-2063 CA NELAP Certification No. 01110CA	<b>Office &amp; Laboratory</b> 2509 Shagbush Road Stockton, CA 95216 TEL: (209)942-0182 FAX: (209)942-0423 CA ELAP Certification No. 1563	<b>Office &amp; Laboratory</b> 563 E. Lindo Avenue Chico, CA 95926 TEL: (530)243-6818 FAX: (530)243-3807 CA ELAP Certification No. 2570	<b>Office &amp; Laboratory</b> 3442 Empress Drive, Suite D San Luis Obispo, CA 93401 TEL: (805)783-2940 FAX: (805)626-4172 CA ELAP Certification No. 2775	<b>Field Office</b> Visalia, California TEL: (889)734-9473 Mobile: (889)737-2355 FAX: (889)734-8435
--	--	--	--	---

**ENVIRONMENTAL AGRICULTURAL**  
Analytical Chemistry

May 16, 2013  
**CSTC Fort Hunter Liggett**  
 Environmental Division  
 Building 243 Infantry Road  
 Fort Hunter Liggett, CA 93928

Lab ID : CC 1381283-003  
 Customer ID : 8-9

Sampled On : April 22, 2013-10:06  
 Sampled By : Alma Zavala  
 Received On : April 22, 2013-10:34  
 Matrix : Soil

Description : Tidball Store SL3  
 Project : Tidball Store Soil Sampling

**Sample Result - Inorganic**

Constituent	Result	PQL	Units	Note	Sample Preparation		Sample Analysis	
					Method	Date/ID	Method	Date/ID
Metals, Total <sup>OH</sup> Lead	662	0.5	mg/kg		3059	05/16/13:205443	200.7	05/16/13:207083

ND=Non-Detected, PQL=Practical Quantitation Limit, Containers: (G) Glass Jar Preservatives: N/A (Surrogate, \*\* PQL adjusted for dilution).



**Corporate Offices & Laboratory**  
 853 Corporation Street  
 Santa Paula, CA 93060  
 TEL: (800) 432-2000  
 Env FAX: (805) 525-4172 / Ag FAX: (805) 392-2063  
 CA NELAP Certification No. 01110CA

**Office & Laboratory**  
 2500 Stagecoach Road  
 Stockton, CA 95216  
 TEL: (209) 942-9182  
 FAX: (209) 942-0423  
 CA ELAP Certification No. 1663

**Office & Laboratory**  
 563 E. Lindo Avenue  
 Chico, CA 95926  
 TEL: (530) 343-6918  
 FAX: (530) 343-3607  
 CA ELAP Certification No. 2670

**Office & Laboratory**  
 3442 Empress Drive, Suite D  
 San Luis Obispo, CA 93401  
 TEL: (800) 703-2940  
 FAX: (805) 525-4172  
 CA ELAP Certification No. 2778

**Field Office**  
 Visalia, California  
 TEL: (559) 734-9473  
 Mobile: (559) 737-2389  
 FAX: (559) 734-8435



May 16, 2013

Lab ID : CC 1381283-004

Customer ID : 8-9

**CSTC Fort Hunter Liggett**  
 Environmental Division  
 Building 243 Infantry Road  
 Fort Hunter Liggett, CA 93928

Sampled On : April 22, 2013-10:07

Sampled By : Alma Zavala

Received On : April 22, 2013-10:34

Matrix : Soil

Description : Tidball Store SL4

Project : Tidball Store Soil Sampling

**Sample Result - Inorganic**

Constituent	Result	PQL	Units	Note	Sample Preparation		Sample Analysis	
					Method	Date/ID	Method	Date/ID
Metals, Total <sup>(G)</sup>								
Lead	121	0.5	mg/kg		3850	05/16/13:205443	700.7	05/16/13:207085

ND=Non-Detected, PQL=Practical Quantitation Limit, Containers: (G) Glass Jar; Preservatives: N/A; Straggles: \* PQL adjusted for dilution.



Corporate Offices & Laboratory  
 853 Corporation Street  
 Santa Paula, CA 93060  
 TEL: (805) 332-2000  
 Env FAX: (805) 325-3172 / Ag FAX: (805) 392-2063  
 CA NELAP Certification No. 01110CA

Office & Laboratory  
 2509 Stegacoch Road  
 Stockton, CA 95216  
 TEL: (209) 942-1182  
 FAX: (209) 942-0423  
 CA ELAP Certification No. 1568

Office & Laboratory  
 563 E. Lindo Avenue  
 Chico, CA 95926  
 TEL: (530) 343-5918  
 FAX: (530) 343-3807  
 CA ELAP Certification No. 2570

Office & Laboratory  
 3442 Empress Drive, Suite D  
 San Luis Obispo, CA 93401  
 TEL: (805) 783-2940  
 FAX: (805) 625-4172  
 CA ELAP Certification No. 2775

Field Office  
 Visalia, California  
 TEL: (559) 734-9473  
 Mobile: (559) 737-2399  
 FAX: (559) 734-6435

**ENVIRONMENTAL AGRICULTURAL**  
Analytical Chemicals

May 16, 2013

Lab ID : CC 1381283-005  
Customer ID : 8-9

**CSTC Fort Hunter Liggett**  
Environmental Division  
Building 243 Infantry Road  
Fort Hunter Liggett, CA 93928

Sampled On : April 22, 2013-10:07  
Sampled By : Alma Zavala  
Received On : April 22, 2013-10:34  
Matrix : Soil

Description : Tidball Store SL5  
Project : Tidball Store Soil Sampling

**Sample Result - Inorganic**

Constituent	Result	PQL	Units	Note	Sample Preparation		Sample Analysis	
					Method	Date/ID	Method	Date/ID
Metals, Total <sup>101</sup>								
Lead	64.1	0.5	mg/kg		3059	05/16/13:205413	2057	05/16/13:207045

ND=Non-Detected, PQL=Practical Quantitation Limit, Containers: (G) Glass Jar Preservatives; N/A JSurrogate, \* PQL adjusted for dilution.



**Corporate Offices & Laboratory**  
853 Corporation Street  
Santa Paula, CA 93060  
TEL: (805) 392-3000  
Env FAX: (805) 525-4172 / Ag FAX: (805) 392-2063  
CANELAP Certification No. 01110CA

**Office & Laboratory**  
2500 Sycamore Road  
Stockton, CA 95216  
TEL: (209) 942-0182  
FAX: (209) 942-0423  
CA ELAP Certification No. 1653

**Office & Laboratory**  
563 E. Ulloa Avenue  
Chico, CA 95928  
TEL: (530) 343-8318  
FAX: (530) 343-3887  
CA ELAP Certification No. 2670

**Office & Laboratory**  
3142 Empress Drive, Suite D  
San Luis Obispo, CA 93401  
TEL: (805) 783-2540  
FAX: (805) 625-4172  
CA ELAP Certification No. 2775

**Field Office**  
Visalia, California  
TEL: (559) 734-8473  
Mobile: (409) 9737-8389  
FAX: (559) 734-8435

DACA05-8-14-513



May 16, 2013

Lab ID : CC 1381283-006  
Customer ID : 8-9

CSTC Fort Hunter Liggett  
Environmental Division  
Building 243 Infantry Road  
Fort Hunter Liggett, CA 93928

Sampled On : April 22, 2013-10:08  
Sampled By : Alma Zavala  
Received On : April 22, 2013-10:34  
Matrix : Soil

Description : Tidball Store SL6  
Project : Tidball Store Soil Sampling

Sample Result - Inorganic

Constituent	Result	PQL	Units	Note	Sample Preparation		Sample Analysis	
					Method	Date/ID	Method	Date/ID
Metals, Total <sup>(1)</sup>								
Lead	80.8	0.5	mg/kg		3050	05/16/13;205443	200.7	05/16/13;207065

(ND)=Not Detected, PQL=Practical Quantitation Limit, Continuous, (G) Glass Jar Preservatives, N/A =Surrogate, \* PQL adjusted for dilution.



Page 8 of 9

Corporate Offices & Laboratory  
953 Corporation Street  
Santa Paula, CA 93060  
TEL: (805) 932-2000  
Env FAX: (805) 526-4172 / Ag FAX: (805) 392-2063  
CA NELAP Certification No. 01110GA

Office & Laboratory  
2500 Stagecoach Road  
Stockton, CA 95216  
TEL: (209) 942-0182  
FAX: (209) 942-0423  
CA ELAP Certification No. 4863

Office & Laboratory  
563 E. Lindo Avenue  
Chico, CA 95926  
TEL: (530) 343-8218  
FAX: (530) 343-3807  
CA ELAP Certification No. 2670

Office & Laboratory  
3942 Empress Drive, Suite D  
San Luis Obispo, CA 93401  
TEL: (805) 783-2940  
FAX: (805) 526-4172  
CA ELAP Certification No. 2776

Field Office  
Visalia, California  
TEL: (869) 734-9473  
Mobile: (559) 737-2399  
FAX: (559) 734-8436





May 16, 2013  
CSTC Fort Hunter Liggett

Lab ID : CC 1381283  
Customer : 8-9

Quality Control - Inorganic

Constituent	Method	Date/ID	Type	Units	Conc.	QC Data	DQO	Note
Metals Lead	200.7	05/16/13:207085AC	CCV	ppm	1.000	100 %	90-110	
			CCB	ppm		0.0032	0.01	
			CCV	ppm	1.000	103 %	90-110	
			CCB	ppm		0.0014	0.01	
			CCV	ppm	1.000	103 %	90-110	
			CCB	ppm		0.0025	0.01	
	3050	05/16/13:205443AMR (CC 1381380-001)	Blank	mg/kg		ND	<0.5	
			LCS	mg/kg	40.00	103 %	85-115	
			MS	mg/kg	40.00	97.0 %	75-125	
			MSD	mg/kg	40.00	91.3 %	75-125	
			MSRPD	mg/kg	39.94	5.4%	≤26	
			PDS	mg/kg	40.00	-2.5 %	75-125	430
<b>Definition</b>								
PDS	: PDS failed, matrix - Post Digestion Spike (PDS) not within Acceptance Range (AR) because of matrix interferences affecting this analyte.							
CCV	: Continuing Calibration Verification - Analyzed to verify the instrument calibration is within criteria.							
CCB	: Continuing Calibration Blank - Analyzed to verify the instrument baseline is within criteria.							
Blank	: Method Blank - Prepared to verify that the preparation process is not contributing contamination to the samples.							
LCS	: Laboratory Control Standard/Sample - Prepared to verify that the preparation process is not affecting analyte recovery.							
MS	: Matrix Spikes - A random sample is spiked with a known amount of analyte. The recoveries are an indication of how that sample matrix affects analyte recovery.							
MSD	: Matrix Spike Duplicate of MS/MSD pair - A random sample duplicate is spiked with a known amount of analyte. The recoveries are an indication of how that sample matrix affects analyte recovery.							
MSRPD	: MS/MSD Relative Percent Difference (RPD) - The MS relative percent difference is an indication of precision for the preparation and analysis.							
ND	: Non-detect - Result was below the DQO listed for the analyte.							
DQO	: Data Quality Objective - This is the criteria against which the quality control data is compared.							
<b>Explanation</b>								
430	: Post Digestion Spike (PDS) not within Acceptance Range (AR) because of matrix interferences affecting this analyte.							



Corporate Offices & Laboratory  
853 Corporation Street  
Santa Paula, CA 93060  
TEL: (805)392-2000  
Env FAX: (805)525-4172 / Ag FAX: (805)392-2063  
CA NELAP Certification No. 01110CA

Office & Laboratory  
2500 Stagecoach Road  
Stockton, CA 95215  
TEL: (209)942-0152  
FAX: (209)942-0423  
CA ELAP Certification No. 1563

Office & Laboratory  
563 E. Lindo Avenue  
Chico, CA 95926  
TEL: (530)343-5518  
FAX: (530)343-3997  
CA ELAP Certification No. 2670

Office & Laboratory  
3442 Empress Drive, Suite D  
San Luis Obispo, CA 93401  
TEL: (805)783-2549  
FAX: (805)525-4172  
CA ELAP Certification No. 2775

Field Office  
Visalia, California  
TEL: (559)734-8473  
Mobile: (559)737-2399  
FAX: (559)734-8435

ENCLOSURE 4

CERCLA NOTICE, COVENANT, AND ACCESS PROVISIONS  
AND OTHER DEED PROVISIONS

**I. Property Covered by Covenant and Access Rights Made Pursuant to Section 120(h)(4)(D) of the Comprehensive Environmental Response, Compensation, and Liability Act of 1980 (42 U.S.C. § 9620(h)(4)(D)):**

For the property the Grantor provides the following covenants and retains the following access rights:

**A. Covenant Pursuant to Section 120(h)(4)(D)(i) of the Comprehensive Environmental Response, Compensation, and Liability Act of 1980 (42 U.S.C. § 9620(h)(4)(D)(i)):**

Pursuant to section 120(h)(4)(D)(i) of the Comprehensive Environmental Response, Compensation, and Liability Act of 1980 (42 U.S.C. § 9620(h)(4)(D)(i)), the United States warrants that any response action or corrective action found to be necessary after the date of this deed for contamination existing on the property prior to the date of this deed shall be conducted by the United States.

**B. Access Rights Pursuant to Section 120(h)(4)(D)(ii) of the Comprehensive Environmental Response, Compensation, and Liability Act of 1980 (42 U.S.C. § 9620(h)(4)(D)(ii)):**

The United States retains and reserves a perpetual and assignable easement and right of access on, over, and through the property, to enter upon the property in any case in which an environmental response or corrective action is found to be necessary on the part of the United States, without regard to whether such environmental response or corrective action is on the property or on adjoining or nearby lands. Such easement and right of access includes, without limitation, the right to perform any environmental investigation, survey, monitoring, sampling, testing, drilling, boring, coring, test-pitting, installing monitoring or pumping wells or other treatment facilities, response action, corrective action, or any other action necessary for the United States to meet its responsibilities under applicable laws and as provided for in this instrument. Such easement and right of access shall be binding on the grantee and its successors and assigns and shall run with the land.

In exercising such easement and right of access, the United States shall provide the grantee or its successors or assigns, as the case may be, with reasonable notice of its intent to enter upon the property and exercise its rights under this clause, which notice may be severely curtailed or even eliminated in emergency situations. The United States shall use reasonable means to avoid and to minimize interference with the grantee's and the grantee's successors' and assigns' quiet enjoyment of the property. At the completion of work, the work site shall be reasonably restored. Such easement and right of access includes the right to obtain and use utility services, including water, gas, electricity, sewer,

and communications services available on the property at a reasonable charge to the United States. Excluding the reasonable charges for such utility services, no fee, charge, or compensation will be due the grantee, nor its successors and assigns, for the exercise of the easement and right of access hereby retained and reserved by the United States.

In exercising such easement and right of access, neither the grantee nor its successors and assigns, as the case may be, shall have any claim at law or equity against the United States or any officer, employee, agent, contractor of any tier, or servant of the United States based on actions taken by the United States or its officers, employees, agents, contractors of any tier, or servants pursuant to and in accordance with this clause: Provided, however, that nothing in this paragraph shall be considered as a waiver by the grantee and its successors and assigns of any remedy available to them under the Federal Tort Claims Act.

## II. OTHER DEED PROVISIONS:

### A. "AS IS"

1. The Grantee acknowledges that it has inspected or has had the opportunity to inspect the Property and accepts the condition and state of repair of the subject Property. The Grantee understands and agrees that the Property and any part thereof is offered "AS IS" without any representation, warranty, or guaranty by the Grantor as to quantity, quality, title, character, condition, size, or kind, or that the same is in condition or fit to be used for the purpose(s) intended by the Grantee, and no claim for allowance or deduction upon such grounds will be considered.

2. No warranties, either express or implied, are given with regard to the condition of the Property, including, without limitation, whether the Property does or does not contain asbestos or lead-based paint. The Grantee shall be deemed to have relied solely on its own judgment in assessing the overall condition of all or any portion of the Property, including, without limitation, any asbestos, lead-based paint, or other conditions on the Property. The failure of the Grantee to inspect or to exercise due diligence to be fully informed as to the condition of all or any portion of the Property offered, will not constitute grounds for any claim or demand against the United States.

3. Nothing in this "As Is" provision will be construed to modify or negate the Grantor's obligation under the CERCLA Covenant or any other statutory obligations.

### B. HOLD HARMLESS

1. To the extent authorized by law, the Grantee, its successors and assigns, covenant and agree to indemnify and hold harmless the Grantor, its officers, agents, and employees from (1) any and all claims, damages, judgments, losses, and costs, including fines and penalties, arising out of the violation of the NOTICES, USE RESTRICTIONS, AND RESTRICTIVE COVENANTS in this Deed by the Grantee, its successors and assigns, and (2) any and all any and all claims, damages, and judgments arising out of, or

DACA05-8-14-513

in any manner predicated upon, exposure to asbestos, lead-based paint, or other condition on any portion of the Property after the date of conveyance.

2. The Grantee, its successors and assigns, covenant and agree that the Grantor shall not be responsible for any costs associated with modification or termination of the NOTICES, USE RESTRICTIONS, AND RESTRICTIVE COVENANTS in this Deed, including without limitation, any costs associated with additional investigation or remediation of asbestos, lead-based paint, or other condition on any portion of the Property.

3. Nothing in this Hold Harmless provision will be construed to modify or negate the Grantor's obligation under the CERCLA Covenant or any other statutory obligations.

### C. POST-TRANSFER DISCOVERY OF CONTAMINATION

1. If an actual or threatened release of a hazardous substance is discovered on the Property after the date of conveyance, Grantee, its successors or assigns, shall be responsible for such release or newly discovered substance unless Grantee is able to demonstrate that such release or such newly discovered substance was due to Grantor's activities, use, or ownership of the Property. If the Grantee, its successors or assigns believe the discovered hazardous substance is due to Grantor's activities, use or ownership of the Property, Grantee will immediately secure the site and notify the Grantor of the existence of the hazardous substances, and Grantee will not further disturb such hazardous substances without the written permission of the Grantor.

2. Grantee, its successors and assigns, as consideration for the conveyance of the Property, agree to release Grantor from any liability or responsibility for any claims arising solely out of the release of any hazardous substance on the Property occurring after the date of the delivery and acceptance of this Deed, where such substance was placed on the Property by the Grantee, or its successors, assigns, employees, invitees, agents or contractors, after the conveyance. This paragraph shall not affect the Grantor's responsibilities to conduct response actions or corrective actions that are required by applicable laws, rules and regulations.

### D. ENVIRONMENTAL PROTECTION PROVISIONS

The Environmental Protection Provisions are at Enclosure 8, which is attached hereto and made a part hereof. The Grantee shall neither transfer the property, lease the property, nor grant any interest, privilege, or license whatsoever in connection with the property without the inclusion of the Environmental Protection Provisions contained herein, and shall require the inclusion of the Environmental Protection Provisions in all further deeds, easements, transfers, leases, or grant of any interest, privilege, or license.

ENCLOSURE 5

ENVIRONMENTAL PROTECTION PROVISIONS

The following conditions, restrictions, and notifications will be attached, in a substantially similar form, as an exhibit to the deed and be incorporated therein by reference in order to ensure protection of human health and the environment.

**1. NOTICE OF THE POTENTIAL PRESENCE OF MUNITIONS AND EXPLOSIVES OF CONCERN (MEC)**

Based on a review of existing records and available information, there is no evidence that Munitions and Explosives of Concern (MEC) are present on the property. Although an active training range is near (1/2 mile) the subject property to the east, the land being transferred is not part of a historical or active training range or impact area. Nonetheless, the geophysical survey of the property included a search for evidence of MEC. Based upon that report, no MEC was found.

A. The Grantor represents that, to the best of its knowledge, no MEC is currently present on the Property. Notwithstanding the Grantor's determination, the parties acknowledge that there is a possibility that MEC may exist on the Property. If the Grantee, any subsequent owner, or any other person should find any MEC on the Property, they shall immediately stop any intrusive or ground-disturbing work in the area or in any adjacent areas and shall not attempt to disturb, remove or destroy it, but shall immediately notify the Local Police Department so that appropriate explosive ordnance disposal personnel can be dispatched to address such MEC as required under applicable law and regulations.

B. Easement and Access Rights.

1. The Grantor reserves a perpetual and assignable right of access on, over, and through the Property, to access and enter upon the Property in any case in which a munitions response action is found to be necessary, or such access and entrance is necessary to carry out a munitions response action on adjoining property. Such easement and right of access includes, without limitation, the right to perform any additional investigation, sampling, testing, test-pitting, surface and subsurface clearance operations, or any other munitions response action necessary for the United States to meet its responsibilities under applicable laws and as provided for in this Deed. This right of access shall be binding on the Grantee, its successors and assigns, and shall run with the land.

In exercising this easement and right of access, the Grantor shall give the Grantee or the then record owner, reasonable notice of the intent to enter on the Property, except in emergency situations. Grantor shall use reasonable means, without significant additional cost to the Grantor, to avoid and/or minimize interference with the Grantee's and the Grantee's successors' and

assigns' quiet enjoyment of the Property. Such easement and right of access includes the right to obtain and use utility services, including water, gas, electricity, sewer, and communications services available on the property at a reasonable charge to the United States. Excluding the reasonable charges for such utility services, no fee, charge, or compensation will be due the grantee nor its successors and assigns, for the exercise of the easement and right of access hereby retained and reserved by the United States.

2. In exercising this easement and right of access, neither the Grantee nor its successors and assigns, as the case maybe, shall have any claim at law or equity against the United States or any officer, employee, agent, contractor of any tier, or servant of the United States based on actions taken by the United States or its officers, employees, agents, contractors of any tier, or servants pursuant to and in accordance with this Paragraph. In addition, the Grantee, its successors and assigns, shall not interfere with any munitions response action conducted by the Grantor on the Property.

## 2. PESTICIDE NOTICE AND COVENANT

The Grantee is hereby notified and acknowledges that registered pesticides may have been applied to the property conveyed herein and may continue to be present thereon. The Grantor and Grantee know of no use of any registered pesticide in a manner (1) inconsistent with its labeling or with the Federal Insecticide, Fungicide, and Rodenticide Act (FIFRA)(7 U.S.C. § 136, et seq.) and other applicable laws and regulations, or (2) not in accordance with its intended purpose.

The Grantee covenants and agrees that if the Grantee takes any action with regard to the property, including demolition of structures or any disturbance or removal of soil that may expose, or cause a release of, a threatened release of, or an exposure to, any such pesticide, Grantee assumes all responsibility and liability therefore.

