

CONCEPTUAL PLANS

CONCEPTUAL PLAN ONLY
NOT FOR CONSTRUCTION

THIS PLAN IS CONCEPTUAL ONLY, AND IS PREPARED FROM AVAILABLE AERIAL PHOTOS AND FIELD MEASUREMENTS, NOT TOPOGRAPHIC SURVEY DATA. FINAL DESIGN WILL BE CONTINGENT UPON PHYSICAL, TOPOGRAPHIC, UTILITY AND RIGHT-OF-WAY CONSTRAINTS.

DIST	COUNTY	ROUTE	POST MILES TOTAL PROJECT	SHEET No	TOTAL SHEETS
05	MON	1	XX.XX-XX.XX	1	4

REGISTERED CIVIL ENGINEER

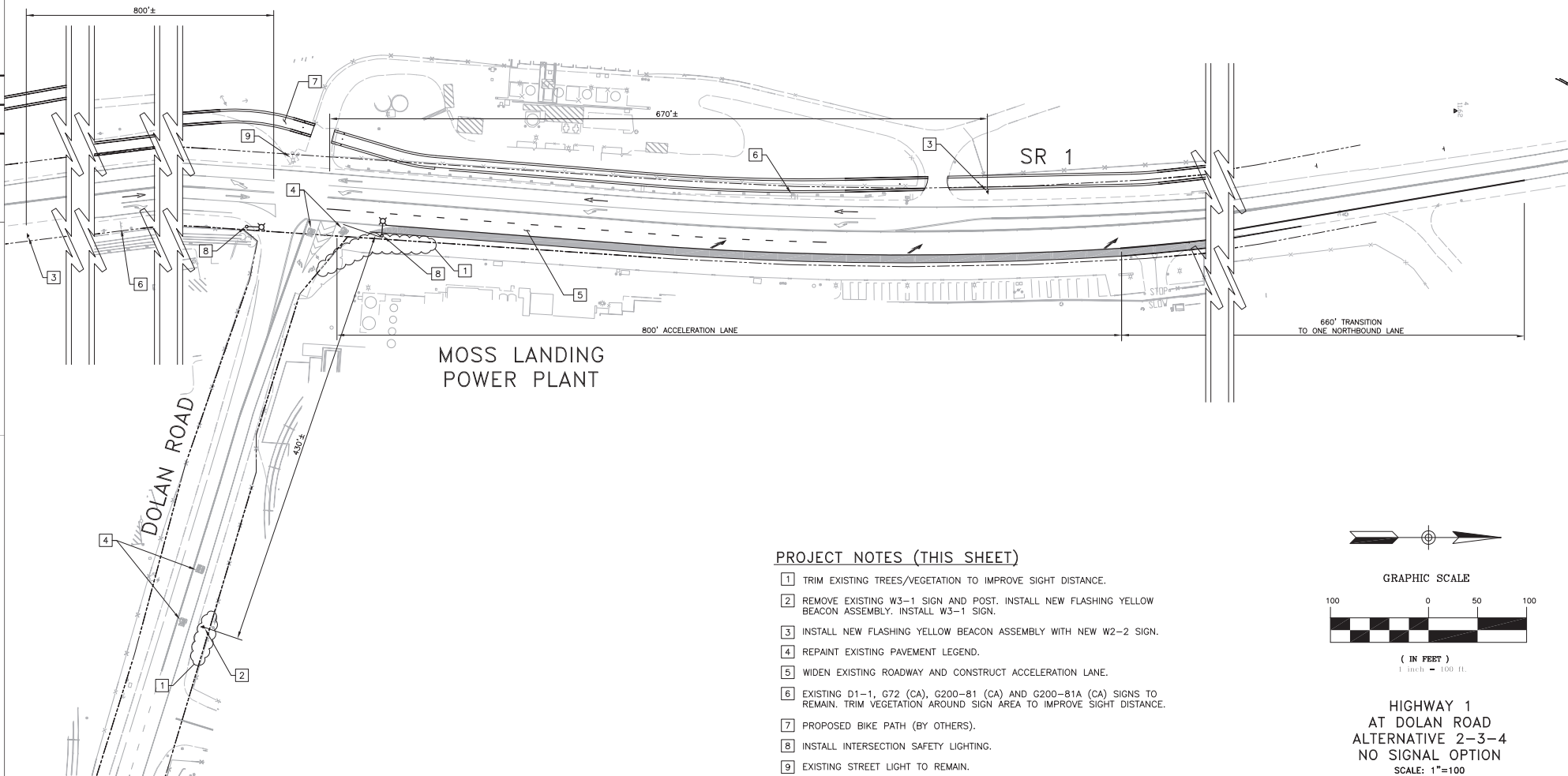
PLANS APPROVAL DATE



Hatch Mott
MacDonald

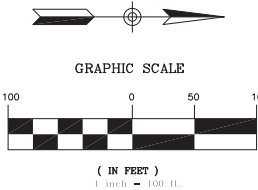
1300-B FIRST STREET
GILROY, CA 95020
(408)848-3122
WWW.HATCHMOTT.COM

11-11-13



PROJECT NOTES (THIS SHEET)

- 1 TRIM EXISTING TREES/VEGETATION TO IMPROVE SIGHT DISTANCE.
- 2 REMOVE EXISTING W3-1 SIGN AND POST. INSTALL NEW FLASHING YELLOW BEACON ASSEMBLY. INSTALL W3-1 SIGN.
- 3 INSTALL NEW FLASHING YELLOW BEACON ASSEMBLY WITH NEW W2-2 SIGN.
- 4 REPAINT EXISTING PAVEMENT LEGEND.
- 5 WIDEN EXISTING ROADWAY AND CONSTRUCT ACCELERATION LANE.
- 6 EXISTING D1-1, G72 (CA), G200-81 (CA) AND G200-81A (CA) SIGNS TO REMAIN. TRIM VEGETATION AROUND SIGN AREA TO IMPROVE SIGHT DISTANCE
- 7 PROPOSED BIKE PATH (BY OTHERS).
- 8 INSTALL INTERSECTION SAFETY LIGHTING.
- 9 EXISTING STREET LIGHT TO REMAIN.



HIGHWAY 1
AT DOLAN ROAD
ALTERNATIVE 2-3-4
NO SIGNAL OPTION
SCALE: 1"=100

CONCEPTUAL PLANS

CONCEPTUAL PLAN ONLY NOT FOR CONSTRUCTION

THIS PLAN IS CONCEPTUAL ONLY, AND IS PREPARED FROM AVAILABLE AERIAL PHOTOS AND FIELD MEASUREMENTS, NOT TOPOGRAPHIC SURVEY DATA. FINAL DESIGN WILL BE CONTINGENT UPON PHYSICAL, TOPOGRAPHIC, UTILITY AND RIGHT-OF-WAY CONSTRAINTS.

DIST.	COUNTY	ROUTE	POST MILES TOTAL PROJECT	SHEET No.	TOTAL SHEETS
05	MON	1	XX.XX-XX.XX	2	4

REGISTERED CIVIL ENGINEER

PLANS APPROVAL DATE

**Hatch Mott
MacDonald**

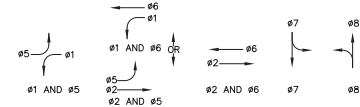
1300-8 FIRST STREET
CALICO, CA 95020
(408)848-3122
WWW.HATCHMOTT.COM

11-11-13

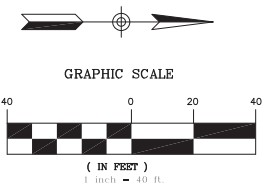
SR 1

MOSS LANDING
POWER PLANT

DOLAN ROAD



PROPOSED PHASE DIAGRAM



HIGHWAY 1
AT DOLAN ROAD
ALTERNATIVE 8A
FULL SIGNAL OPTION
SCALE: 1"=40'

DATE
REVISED BY
DATE

CALCULATED BY
DESIGNED BY
CHECKED BY

PROJECT ENGINEER

STATE OF CALIFORNIA - DEPARTMENT OF TRANSPORTATION

St. Cattrans

CONCEPTUAL PLANS

CONCEPTUAL PLAN ONLY NOT FOR CONSTRUCTION

THIS PLAN IS CONCEPTUAL ONLY, AND IS PREPARED FROM AVAILABLE AERIAL PHOTOS AND FIELD MEASUREMENTS, NOT TOPOGRAPHIC SURVEY DATA. FINAL DESIGN WILL BE CONTINGENT UPON PHYSICAL, TOPOGRAPHIC, UTILITY AND RIGHT-OF-WAY CONSTRAINTS.

DIST	COUNTY	ROUTE	POST MILES TOTAL PROJECT	SHEET No.	TOTAL SHEETS
05	MON	1	XX.XX-XX.XX	3	4

REGISTERED CIVIL ENGINEER

PLANS APPROVAL DATE

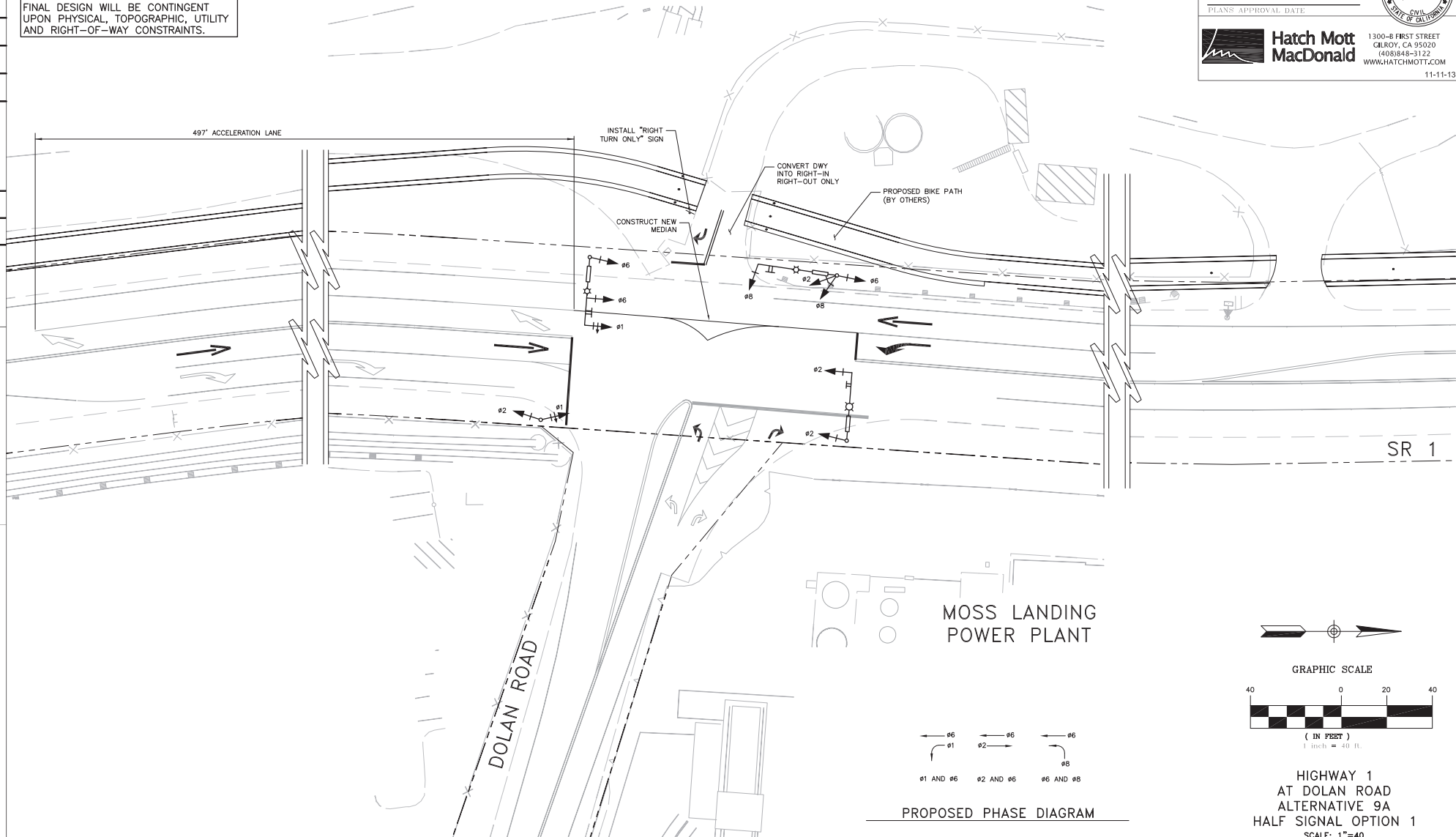


**Hatch Mott
MacDonald**

1300-8 FIRST STREET
CALICO, CA 95020
(408)848-3122
WWW.HATCHMOTT.COM



11-11-13



DATE
REVISED BY
DATE
REVISOR

CALCULATED BY
DESIGNED BY
CHECKED BY

PROJECT ENGINEER

STATE OF CALIFORNIA - DEPARTMENT OF TRANSPORTATION

Caltrans

CONCEPTUAL PLANS

CONCEPTUAL PLAN ONLY
NOT FOR CONSTRUCTION

THIS PLAN IS CONCEPTUAL ONLY, AND IS PREPARED FROM AVAILABLE AERIAL PHOTOS AND FIELD MEASUREMENTS, NOT TOPOGRAPHIC SURVEY DATA. FINAL DESIGN WILL BE CONTINGENT UPON PHYSICAL, TOPOGRAPHIC, UTILITY AND RIGHT-OF-WAY CONSTRAINTS.

DIST	COUNTY	ROUTE	POST MILES TOTAL PROJECT	SHEET No.	TOTAL SHEETS
05	MON	1	XX.XX-XX.XX	4	4

REGISTERED CIVIL ENGINEER

PLANS APPROVAL DATE



**Hatch Mott
MacDonald**

1300-8 FIRST STREET
CALICO, CA 95020
(408)848-3122
WWW.HATCHMOTT.COM

11-11-13

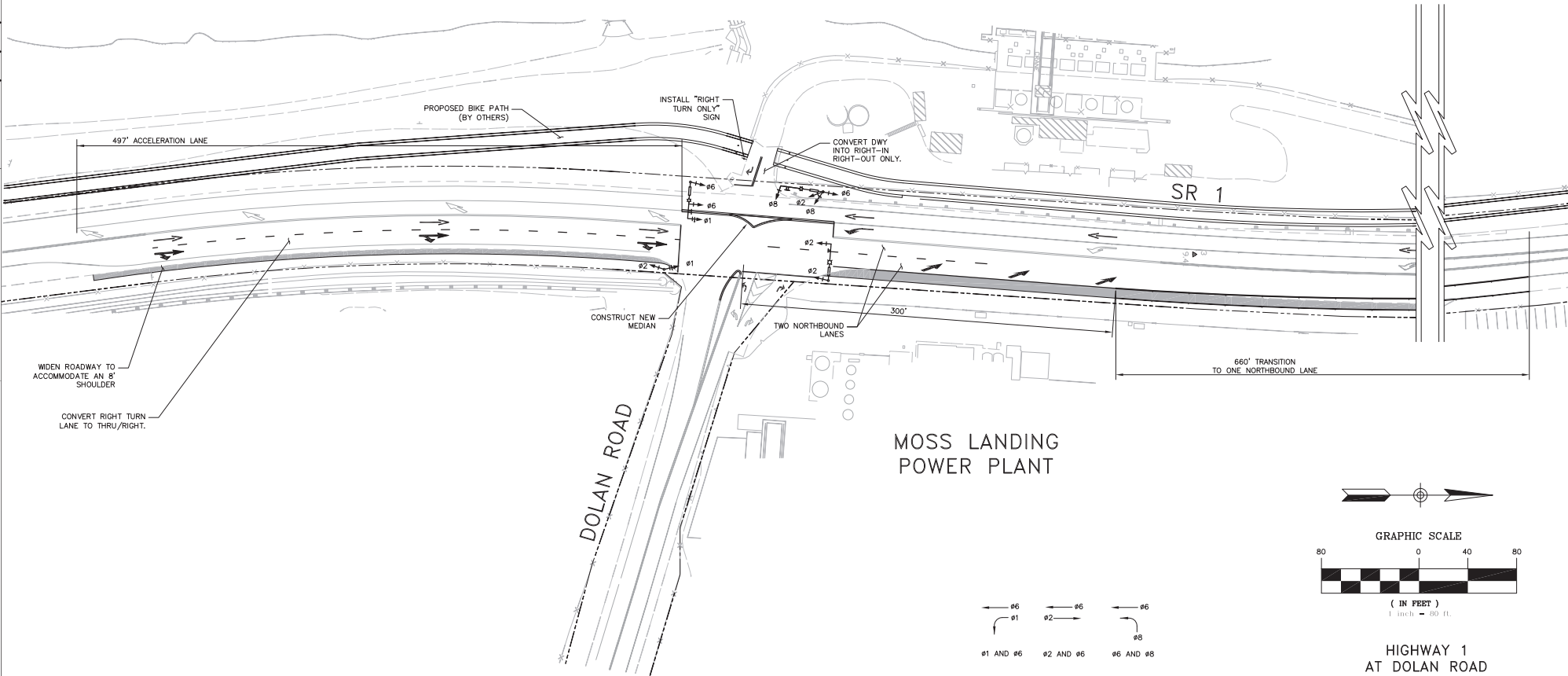
DATE
REVISED BY
DATE
REVISED BY

CALCULATED/
DESIGNED BY
CHECKED BY

PROJECT ENGINEER

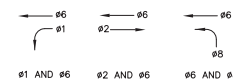
STATE OF CALIFORNIA - DEPARTMENT OF TRANSPORTATION

St. Cattrans

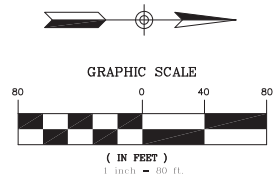


MOSS LANDING
POWER PLANT

DOLAN ROAD



PROPOSED PHASE DIAGRAM



HIGHWAY 1
AT DOLAN ROAD
ALTERNATIVE 9B
HALF SIGNAL OPTION 2
SCALE: 1"=80