


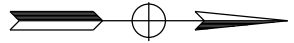
05-315924  
 SALINAS ROAD  
 INTERCHANGE



STATE OF CALIFORNIA  
 DEPARTMENT OF TRANSPORTATION  
 PROJECT PLANS FOR CONSTRUCTION ON  
 STATE HIGHWAY  
 IN MONTEREY COUNTY  
 NEAR WATSONVILLE  
 FROM 0.1 KM SOUTH OF JENSEN ROAD  
 TO TRAFTON ROAD UNDERCROSSING

TO BE SUPPLEMENTED BY STANDARD PLANS DATED JULY 2004

Dist	COUNTY	ROUTE	KILOMETER POST TOTAL PROJECT	SHEET No.	TOTAL SHEETS
05	Mon	1	160.7/163.3	1	4

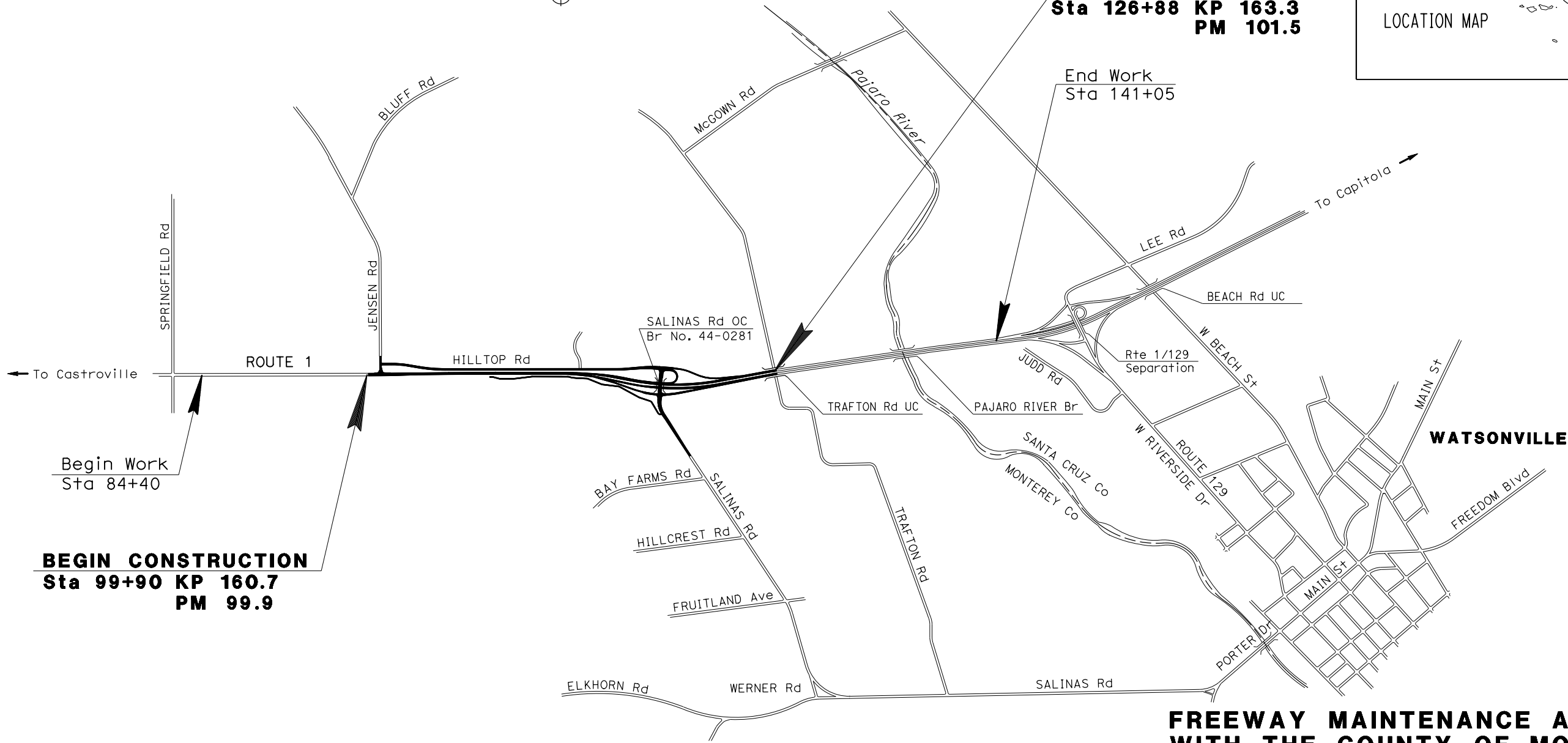


**END CONSTRUCTION**  
 Sta 126+88 KP 163.3  
 PM 101.5

End Work  
 Sta 141+05

Begin Work  
 Sta 84+40

**BEGIN CONSTRUCTION**  
 Sta 99+90 KP 160.7  
 PM 99.9



NO SCALE

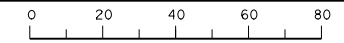
**FREEWAY MAINTENANCE AGREEMENT  
 WITH THE COUNTY OF MONTEREY**

PROJECT MANAGER  
 DESIGN ENGINEER

BORDER LAST REVISED 3/1/2007

CALTRANS WEB SITE IS: [HTTP://WWW.DOT.CA.GOV/](http://www.dot.ca.gov/)

RELATIVE BORDER SCALE  
 IS IN MILLIMETERS



USERNAME => e135685  
 DGN FILE => 531592\_TITL.dgn

CU 06227

EA 315921

DATE PLOTTED => 06-JUL-2016  
 TIME PLOTTED => 15:14  
 LAST REVISION  
 09-18-08

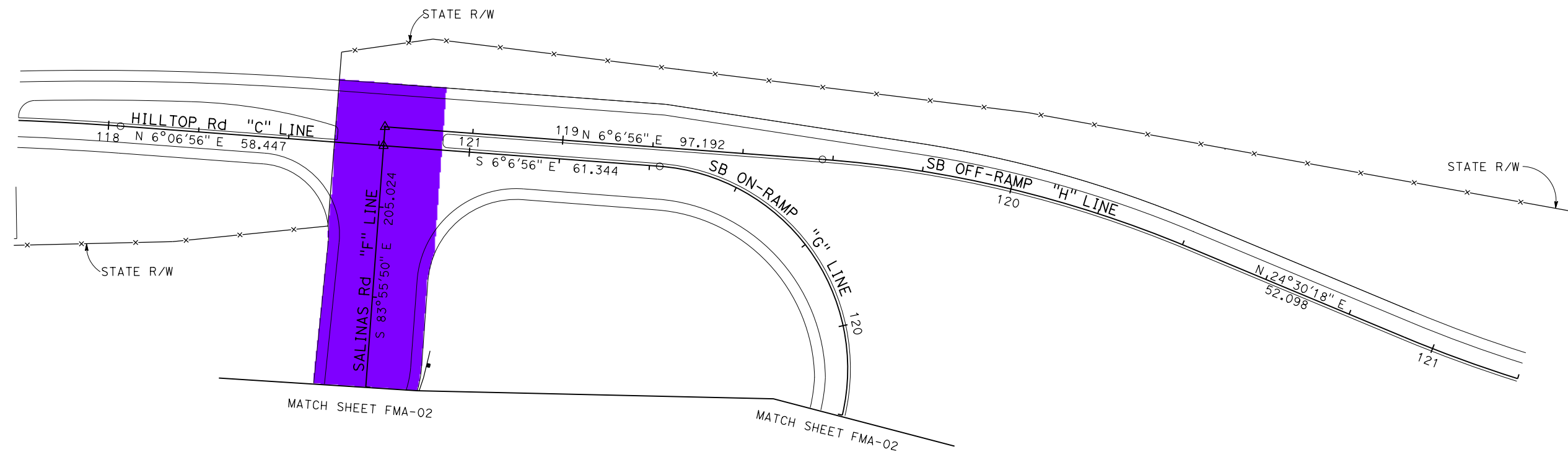
STATE OF CALIFORNIA - DEPARTMENT OF TRANSPORTATION  
**Caltrans**



Dist	COUNTY	ROUTE	KILOMETER POST TOTAL PROJECT	SHEET No.	TOTAL SHEETS
05	Mon	1	160.7/163.3	2	4

**05-315924  
 SALINAS ROAD INTERCHANGE**

COUNTY MAINTAINED ROADWAY



ALL DIMENSIONS ARE IN METERS UNLESS OTHERWISE SHOWN

**FREEWAY MAINTENANCE AGREEMENT WITH THE COUNTY OF MONTEREY**

SCALE 1:500

**FMA-01**

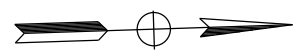
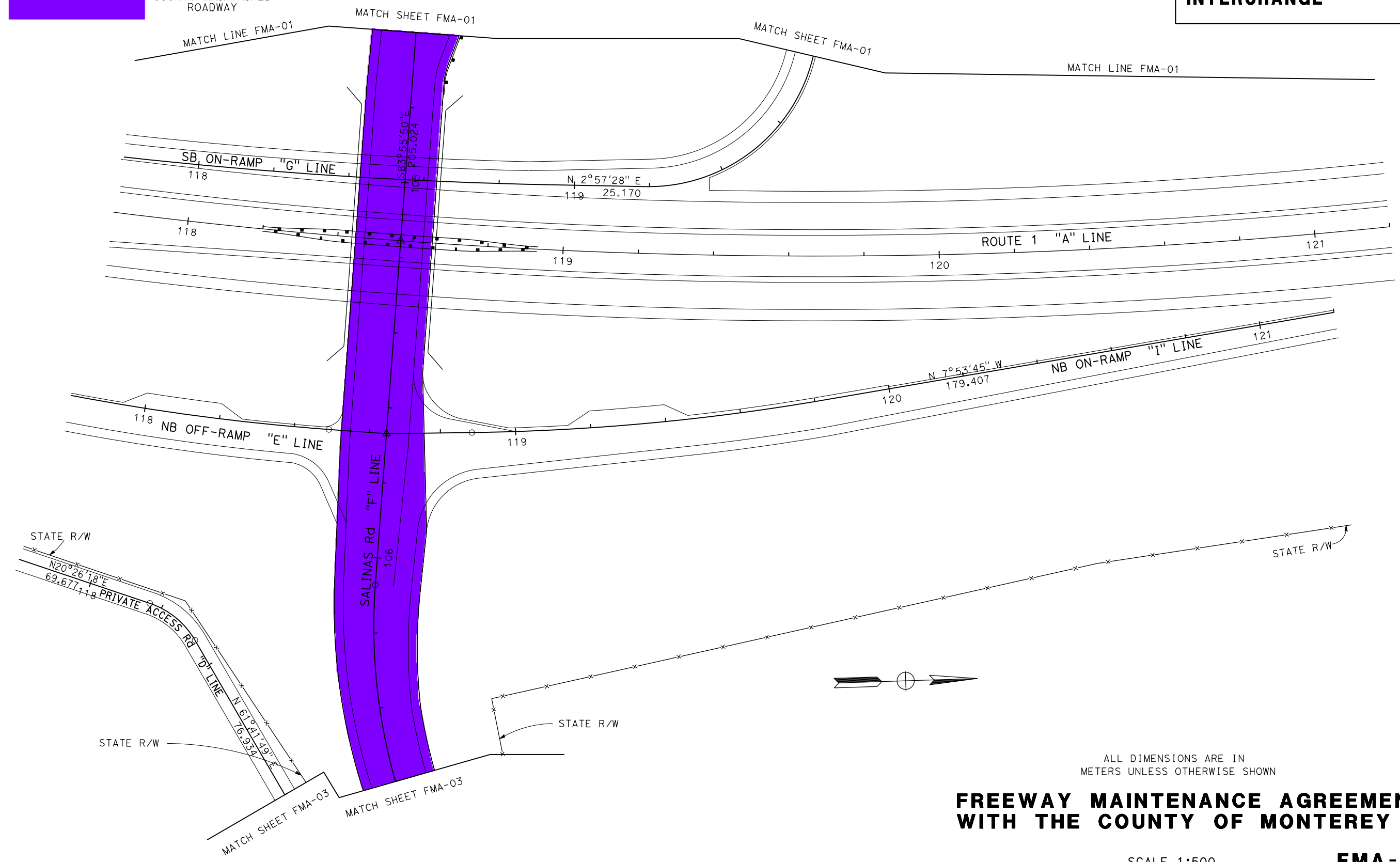


Dist	COUNTY	ROUTE	KILOMETER POST TOTAL PROJECT	SHEET No.	TOTAL SHEETS
05	Mon	1	160.7/163.3	3	4

**05-315924  
SALINAS ROAD  
INTERCHANGE**



COUNTY MAINTAINED ROADWAY



ALL DIMENSIONS ARE IN METERS UNLESS OTHERWISE SHOWN

**FREEWAY MAINTENANCE AGREEMENT  
WITH THE COUNTY OF MONTEREY**

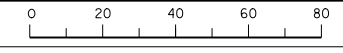
SCALE 1:500

**FMA-02**

STATE OF CALIFORNIA - DEPARTMENT OF TRANSPORTATION	FUNCTIONAL SUPERVISOR	CALCULATED-DESIGNED BY	REVISOR
		CHECKED BY	DATE

BORDER LAST REVISED 3/1/2007

RELATIVE BORDER SCALE IS IN MILLIMETERS



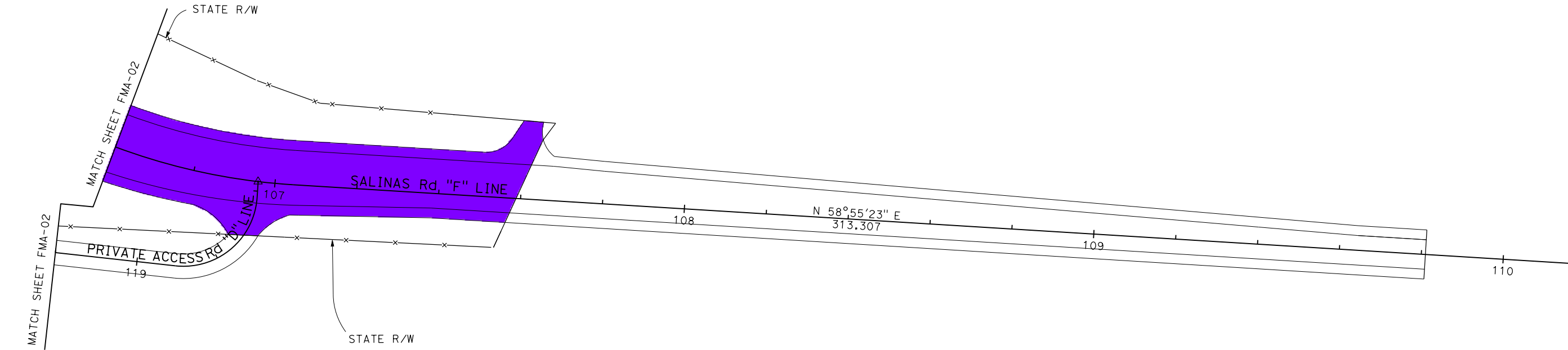
USERNAME => s135685  
DGN FILE => 531592\_FMA02.dgn

CU 06227

EA 315921

LAST REVISION DATE PLOTTED => 06-JUL-2016  
05-05-09 TIME PLOTTED => 15:15

STATE OF CALIFORNIA - DEPARTMENT OF TRANSPORTATION  
**Caltrans**

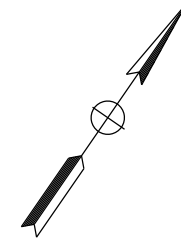


 COUNTY MAINTAINED ROADWAY



Dist	COUNTY	ROUTE	KILOMETER POST TOTAL PROJECT	SHEET No.	TOTAL SHEETS
05	Mon	1	160.7/163.3	4	4

**05-315924  
 SALINAS ROAD  
 INTERCHANGE**



ALL DIMENSIONS ARE IN METERS UNLESS OTHERWISE SHOWN

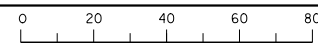
**FREEWAY MAINTENANCE AGREEMENT  
 WITH THE COUNTY OF MONTEREY**

SCALE 1:500

**FMA-03**

BORDER LAST REVISED 3/1/2007

RELATIVE BORDER SCALE IS IN MILLIMETERS



USERNAME => s135685  
 DGN FILE => 531592\_FMA03.dgn

CU 06227

EA 315921

LAST REVISION DATE PLOTTED => 06-JUL-2016  
 09-14-08 TIME PLOTTED => 15:15