

**2020075978**

**Stephen L. Vagnini**  
Monterey County Clerk-Recorder

**12/18/2020 11:40 AM**

Recorded at the request of:  
CLERK TO THE BOARD

**Titles: 1      Pages: 18**

**Fees: \$64.00**  
**Taxes: \$0.00**  
**AMT PAID: \$64.00**



WHEN RECORDED MAIL TO:

Office of the Clerk to the Board

168 W. Alisal Street, 1<sup>st</sup> Floor

Salinas, CA 93901

THIS SPACE FOR RECORDER'S USE ONLY

# LAND CONSERVATION CONTRACT NO. 2021 - 03

**BOARD OF SUPERVISORS MEETING DATE: DECEMBER 8, 2020**  
**ITEM NO. 25, LEGISTAR FILE ID NO. RES 20 - 204**  
**BOARD OF SUPERVISORS RESOLUTION NO. 20 - 398**

LAND CONSERVATION CONTRACT No. 2021-03

THIS CONTRACT is made and entered into as of the last date opposite the respective signatures by and between the COUNTY OF MONTEREY, a political subdivision of the State of California, hereinafter called "County" and Tira Nanza Ranch, LLC, a Delaware Limited Liability Company, hereinafter called "Owner."

WITNESSETH:

WHEREAS, Owner possesses certain real property located within the County of Monterey, State of California, which is presently devoted to the production of food and fiber and is described in Exhibit A (hereafter, "the property") attached hereto and made a part hereof; and

WHEREAS, the property is located in an Agricultural Preserve (No. 2021-03) heretofore established by County by ~~Resolution No. 2021-\_\_\_~~; and

WHEREAS, both Owner and County desire to limit the use of the property to agricultural and compatible uses;

NOW, THEREFORE, County and Owner agree as follows:

1. CONTRACT SUBJECT TO CALIFORNIA LAND CONSERVATION ACT OF 1965, AS AMENDED.

This contract is entered into pursuant to Chapter 7 (commencing with Section 51200) as Part 1, Division 1, Title 5 of the Government Code, which is known as the California Land Conservation Act of 1965, or as the Williamson Act. This contract is subject to all of the provisions of this act including any amendments thereto which may be enacted from time to time.

2. RESTRICTION ON USE OF PROPERTY.

During the term of this contract, and any and all renewals thereof, the property described in Exhibit A shall not be used by Owner, or Owner's successors in interest, for any purpose other than the production of food and fiber for commercial purposes and uses compatible thereto. A list of all such compatible uses is set forth in Exhibit B, attached hereto and by this reference incorporated herein. County, by uniform rule adopted by the Board of Supervisors of County, may from time to time during the term of this contract and all renewals thereof, add to the list of compatible uses which shall be uniform throughout the agricultural preserve in which the property in Exhibit A is located; provided, however, County may not during the term of this contract or any renewal thereof, without the prior written consent of Owner, remove any of the compatible uses for the subject property which are set forth in Exhibit B. The provisions of this contract and any uniform rule supplementing the list of compatible uses are not intended to limit or supersede the planning and zoning powers of County.

3. TERM OF CONTRACT.

This contract shall become effective on the date opposite the respective signatures and shall be recorded on or before the 31st day of December, in order to meet the January 1 property tax lien date and, shall remain in full force and effect for an initial term of twenty years. The initial term of twenty years shall be measured commencing as of the first day of January next succeeding the date of execution. Each succeeding first day of January shall be deemed to be the annual renewal

date of this contract. This contract shall be automatically renewed on each succeeding January 1 and one additional year shall be added automatically to the initial term unless notice of nonrenewal is given as provided in paragraph 4.

4. NOTICE OF NONRENEWAL.

(a) If either party desires in any year not to renew this contract, that party shall serve written notice of nonrenewal upon the other party in advance of the annual renewal date of this contract. Unless such written notice of nonrenewal is served by Owner at least 90 days prior to the renewal date, or by County at least 60 days prior to the renewal date, this contract shall be considered renewed as provided in paragraph 3 above.

(b) If either party serves written notice of nonrenewal in any year within the time limits of (a) above, this contract shall remain in effect for the balance of the period remaining since the original execution or the last renewal of this contract, as the case may be.

5. NO COMPENSATION.

Owner shall not receive any payment from County in consideration of the obligations imposed under this contract, it being recognized and agreed that the consideration for the execution of this contract is the substantial benefit to be derived therefrom, and the advantage that may accrue to Owner as a result of the effect upon the assessed value of the property on account of the restrictions on the use of the property contained herein.

6. SUCCESSORS IN INTEREST.

This contract and the restrictions imposed hereunder shall run with the property described in Exhibit A and shall be binding upon the heirs, executors, administrators, trustees, successors, and assigns of Owner. This contract shall also be transferred from County to any succeeding city or county acquiring jurisdiction over the property described in Exhibit A. On the completion of annexation proceedings by a city, that city shall succeed to all rights, duties and powers of the County under this contract for that portion of the property described in Exhibit A annexed to the city.

Nonetheless, each new Owner who succeeds to ownership of the aforesaid property shall be obliged to execute a new contract identical to or more restrictive than this contract in order to perfect his/her/its rights under the Land Conservation Act.

7. DIVISION OF LAND.

The property described in Exhibit A shall not be divided without the written approval of the County first had and obtained. This contract is divisible in the event the property described in Exhibit A is divided. Owner agrees to submit any proposed division to County for its approval and County, if it approves said division, shall, as a condition of its approval of the division, require the execution by Owner of a contract identical to this contract on each parcel created by the division. Owner agrees to execute such contract or contracts as applicable. The division of land under contract within an agricultural preserve will not be approved unless It can be reasonably established that there will be no loss in the production of food and fiber within the agricultural preserve from said division.

8. EMINENT DOMAIN OR OTHER ACQUISITION.

(a) When any action in eminent domain for the condemnation of the fee title of any land described in Exhibit A is filed or when such land is acquired in lieu of eminent domain for a public improvement, as defined in Government Code Section 51290.5, by a public agency or person, or whenever there is any such action or acquisition by the federal government, or any person, instrumentality or agency acting under authority or power of the federal government, this contract becomes null and void as to the land actually being condemned or so acquired as of the date the action is filed or so acquired.

(b) Eminent domain or other acquisition proceedings shall be governed by the provisions of Article 6 (commencing with Government Code Section 51290 et seq). Notice of intent to consider land in agricultural preserve pursuant to this contract for condemnation or acquisition, shall be provided by the public agency, or person, or authorized agent, to the Director of Conservation and to the local governing body responsible for the administration of the preserve in accordance with Government Code Sections 51291 and 51291.5. The Director of Conservation shall provide a copy of any material received from the public agency, or person, or authorized agent, relating to the proposed acquisition, to the Secretary of Food and Agriculture in accordance with Section 51291(b). When land in an agricultural preserve pursuant to this contract is acquired by a public agency, the public agency shall notify the Director of Conservation within ten (10) working days in accordance with Government Code Section 51291(c).

(c) If after giving notice required under Government Code Sections 51291(b) and 51291 (c) and before the project is completed within the preserve, the public agency, person or agent proposes any significant change in the public improvement, it shall give notice of the changes to the Director and the local governing body responsible for administration of the preserve. Within 30 days thereafter, the Director or local governing body may forward to the public agency, person or agent their comments with respect to the effect of the change to the public improvement and the compliance of the changed public improvement with Article 6. Any action or proceeding regarding notices or findings required by Article 6 filed by the Director of Conservation or local governing body administering the preserve shall be governed by Government Code Section 51294 (Government Code Section 51291(e)).

9. CANCELLATION.

This contract may be canceled by the mutual agreement of the parties hereto in the manner provided in this paragraph. It is understood by the parties hereto that the existence of an opportunity for another use of the property shall not be sufficient reason for the cancellation of this contract. A potential alternative use of the property may be considered only if there is no proximate non-contracted land suitable for the use to which it is proposed that this property be put. The parties further understand that the uneconomic character of an existing agricultural use shall not be sufficient reason for cancellation of this contract, but may be considered only if there is no other reasonable or comparable agricultural use to which the land may be put.

(a) Upon the written request of Owner to cancel this contract, the Board of Supervisors of the County of Monterey may adopt a resolution consenting to such request. When Owner petitions the Board for tentative cancellation of this contract pursuant to Government Code Section 51281 et seq, and when the Board accepts the application as complete pursuant to Government Code Section 65943, the Board shall immediately mail notice to the Director of Conservation

pursuant to Government Code Section 51284.1. The notice shall include a copy of the petition, this contract, a general description in text or diagram, of the land that is subject to the proposed cancellation, the deadline for submitting comments regarding the proposed cancellation (consistent with the Permit Streamlining Act commencing with Government Code Section 65920), but in no case less than 30 days prior to the scheduled action by the Board. The Director shall review the proposed cancellation and submit comments by the deadline specified by the Board. Any comments submitted shall advise the Board on the findings required by Section 51282 with respect to the proposed cancellation. Prior to acting on the proposed cancellation, the Board shall consider the comments by the Director of Conservation, if submitted (Government Code Section 51284.1).

(b) Prior to the adoption of a resolution consenting to the request of the landowner to cancel this contract, the Board of Supervisors of County shall hold a public hearing on the matter. Notice of the hearing shall be mailed to each and every owner of property under contract within the agricultural preserve in which the property described in Exhibit A is located, and shall be published pursuant to Government Code Section 6061. In addition, at least ten (10) working days prior to the hearing, a notice of hearing and a copy of the landowner's petition shall be mailed to the Director of Conservation pursuant to Government Code Section 51284. At the hearing, or prior thereto, the owner of any property in which this agricultural preserve is situated may protest such cancellation to the Board of Supervisors.

(c) The Board of Supervisors may adopt a resolution consenting to the request of Owner to cancel this contract only if they find: (1) The cancellation is consistent with the purposes of the California Land Conservation Act of 1965 as amended; and (2) the cancellation is in the public interest (Government Code Section 51282).

(d) Within 30 days of the tentative cancellation of this contract, the Board shall publish notice of its decision, including the date, time and place of the public hearing, a general explanation of the decision, the findings made pursuant to Government Code Section 51282, and a general description in text or by diagram, of the land under contract, as a display advertisement of at least one-eighth page in at least one newspaper of general circulation within the County. In addition, within 30 days of the tentative cancellation of the contract, the Board shall deliver a copy of the published notice of the decision, as described above, to the Director of Conservation. The publication shall be for informational purposes only, and shall create no right, standing, or duty that would otherwise not exist with regard to cancellation proceedings (Government Code Section 51284).

#### 10. LIABILITY OF OWNER UPON CANCELLATION.

(a) Prior to any action by the Board of Supervisors giving tentative approval to the cancellation of this contract, the County Assessor shall, pursuant to Revenue and Taxation Code Section 401, determine the full cash value of the land as though it were free of the contractual restrictions imposed by this contract. The Assessor shall certify to the Board of Supervisors the cancellation valuation of the land for the purpose of determining the cancellation fee.

(b) The Board of Supervisors shall thereafter and prior to giving tentative approval to the cancellation of this contract determine and certify to the County Auditor the amount of the cancellation fee which the Owner must pay the County Treasurer as deferred taxes upon cancellation. That fee shall be an amount equal to 12 ½ percent of the cancellation valuation of the property.

(c) If the Board of Supervisors recommends that it is in the public interest to do so, and the Secretary of the Resources Agency so finds, the Board may waive any such payment or any portion thereof, or may make such payment or portion thereof, or may extend the time for making the payment or a portion of the payment contingent upon the future use made of the property and its economic return to Owner for a period of time not to exceed the unexpired term of the contract had it not been canceled, provided: (1) the cancellation is caused by an involuntary transfer or change in the use which may be made of the property and the property is not immediately suitable, nor will be immediately used, for a purpose which produces a greater economic return to Owner; and (2) the Board of Supervisors has determined it is in the best interests of the program to conserve agricultural land use that such payment be either deferred or is not required; and (3) the waiver or extension of time is approved by the Secretary of the Resources Agency pursuant to Government Code Section 51283.

(d) Owner shall make payment of the cancellation fee in full prior to the cancellation becoming effective.

11. NOTICES.

All notices required or permitted by this contract shall be given in writing and may be mailed or delivered in person. If mailed, the address of Owner shall be the last known address on the assessment records of County, and County's address shall be In Care of Clerk of the Board of Supervisors, Government Center, 168 W. Alisal Street, First Floor, Salinas, California 93901, and deposit in the mail, postage prepaid, shall be deemed receipt thereof.

12. COSTS OF LITIGATION.

In case County shall, without any fault on its part, be made a party to any litigation commenced by or against Owner, then Owner shall and will pay all costs and reasonable attorneys fees incurred by or imposed upon County by or in connection with such litigation, and Owner shall and will pay all costs and reasonable attorneys fees which may be incurred or paid by County in enforcing the covenants and agreements of this contract.

13. ENFORCEMENT.

In the event of breach of this contract, including but not limited to: (1) incompatible use, or (2) failure of successors in interest to sign a contract similar to this one, or (3) failure to obtain the approval of the Board of Supervisors for a division of the land under contract, all the affected property under contract shall be reassessed at full cash value pursuant to Revenue and Taxation Code Section 110.1.

However, such reassessment for the period encompassed by the breach shall not terminate the contract. Reassessment shall be in addition to the other remedies available to the County including, but not limited to, an action to enforce the contract by specific enforcement or injunction under Government Code Section 51251.

If incompatible uses during the period of breach have diminished the ability of the property to contribute to the production of food and fiber on the lien date, the property shall be reassessed at full cash value.

The period of breach is the period commencing upon breach as set forth above, and ending upon cure of the breach. If the lien or assessment date falls within the period of the breach, all the property under this contract will be reassessed at full cash value pursuant to Revenue and Taxation Code Section 110.1.

14. INCORPORATION OF RECITALS.

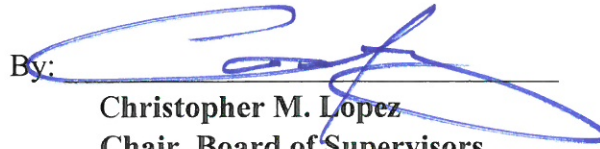
The parties understand and agree that the Recitals to this Land Conservation Contract are hereby incorporated into this Land Conservation Contract.

**IN WITNESS WHEREOF** the parties have caused this contract to be executed by Owner on the date affixed next to the signature of each, and by County on the date affixed next to the signature of the Chair of the Board of Supervisors.

**COUNTY OF MONTEREY**

Dated: 12-14-2020

By: \_\_\_\_\_

  
**Christopher M. Lopez**  
**Chair, Board of Supervisors**

A notary public or other officer completing this certificate verifies only the identity of the individual who signed the document to which this certificate is attached, and not the truthfulness, accuracy, or validity of that document.

**ACKNOWLEDGMENT**

State of California )  
County of Monterey )

On December 14, 2020, before me, Valerie Ralph

Clerk of the Board of Supervisors, personally appeared Christopher M. Lopez, who proved to me on the basis of satisfactory evidence to be the person(s) whose name(s) is/are subscribed to the within instrument and acknowledged to me that he/she/they executed the same in his/her/their authorized capacity(ies), and that by his/her/their signature(s) on the instrument the person(s) or the entity upon behalf of which the person(s) acted, executed the instrument.

I certify under PENALTY OF PERJURY under the laws of the State of California that the foregoing paragraph is true and correct.

WITNESS my hand and official seal.

**VALERIE RALPH**  
Clerk of the Board of Supervisors of  
Monterey County, State of California

By:  \_\_\_\_\_

Legal Reference for Acknowledgment by County Official:  
Civil Code Sections 1181, 1184, 1185, 1188, 1189  
Code of Civil Procedure Section 2012


[COUNTY SEAL]:



**OWNER: Tira Nanza Ranch, LLC, a Delaware limited liability company**

By: The EDH Trust, dated November 17, 2012, Member

Dated: 12/3/2020



Type/Print Richard J. Luise

Title Co-Trustee

Dated: 12/4/2020




Type/Print Patrick Welton

Title Co-Trustee

By: The JLH Trust, dated November 17, 2012, Member

Dated: 12/3/2020



Type/Print Richard J. Luise

Title Co-Trustee

Dated: 12/4/2020



Type/Print Patrick Welton

Title Co-Trustee

A notary public or other officer completing this certificate verifies only the identity of the individual who signed the document to which this certificate is attached, and not the truthfulness, accuracy, or validity of that document.

STATE OF CALIFORNIA  
COUNTY OF MONTEREY

On 12-4, 2020, before me, Sandie Shelby,  
Notary Public, personally appeared Patrick Welton, who proved to me  
on the basis of satisfactory evidence to be the person(s) whose name(s) is/are subscribed to the  
within instrument and acknowledged to me that he/she/they executed the same in his/her/their  
authorized capacity(ies), and that by his/her/their signature(s) on the instrument the person(s), or  
the entity upon behalf of which the person(s) acted, executed the instrument.

*I certify under PENALTY OF PERJURY under the laws of the State of California that  
the foregoing paragraph is true and correct.*

WITNESS my hand and official seal.

[SEAL]



Sandie Shelby  
Notary Public

A notary public or other officer completing this certificate verifies only the identity of the individual who signed the document to which this certificate is attached, and not the truthfulness, accuracy, or validity of that document.

STATE OF CALIFORNIA  
COUNTY OF MONTEREY

On \_\_\_\_\_, 2020, before me, \_\_\_\_\_,  
Notary Public, personally appeared \_\_\_\_\_, who proved to me  
on the basis of satisfactory evidence) to be the person(s) whose name(s) is/are subscribed to the  
within instrument and acknowledged to me that he/she/they executed the same in his/her/their  
authorized capacity(ies), and that by his/her/their signature(s) on the instrument the person(s), or  
the entity upon behalf of which the person(s) acted, executed the instrument.

*I certify under PENALTY OF PERJURY under the laws of the State of California that the  
foregoing paragraph is true and correct.*

WITNESS my hand and official seal.

\_\_\_\_\_  
Notary Public

[SEAL]



A notary public or other officer completing this certificate verifies only the identity of the individual who signed the document to which this certificate is attached, and not the truthfulness, accuracy, or validity of that document.

STATE OF Massachusetts)

)

COUNTY OF Middlesex)

On December 3, 2020 before me, Lisa M. Stone, Notary Public, personally appeared Richard J. Luise, who proved to me on the basis of satisfactory evidence to be the person(s) whose name(s) is/are subscribed to the within instrument and acknowledged to me that he/she/they executed the same in his/her/their authorized capacity(ies) and that by his/her/their signature(s) on the instrument the person(s) or the entity upon behalf of which the person(s) acted, executed the instrument.


I certify under PENALTY OF PERJURY under the laws of the State of Massachusetts that the foregoing paragraph is true and correct.

WITNESS my hand and official seal.

Lisa M. Stone

(Seal)

My commission expires April 29, 2022





## EXHIBIT A

The land referred to is situated in the unincorporated area of the County of Monterey, State of California, and is described as follows:

### PARCEL ONE:

Lot 3, the West  $\frac{1}{2}$  of the Southwest  $\frac{1}{4}$  and the Southeast  $\frac{1}{4}$  of the Southwest  $\frac{1}{4}$  of Section 28, in Township 17 South, Range 3 East, M.D.M., and as described in that certain Certificate of Compliance recorded July 11, 2014 of Official Records, under Recorder's Serial Number 2014032066, Monterey County Records.

APN: 417-062-054

### PARCEL TWO:

Lot 1, the East  $\frac{1}{2}$  of the Southeast  $\frac{1}{4}$  and the Southwest  $\frac{1}{4}$  of the Northeast  $\frac{1}{4}$  of Section 29, in Township 17 South, Range 3 East, M.D.M., and as described in that certain Certificate of Compliance recorded July 11, 2014 of Official Records, under Recorder's Serial Number 2014032069, Monterey County Records.

APN: 417-062-055

### PARCEL THREE:

Southwest  $\frac{1}{4}$  of Southeast  $\frac{1}{4}$  of Section 29, in Township 17 South, Range 3 East, M.D.M.; North  $\frac{1}{2}$  of the Northeast  $\frac{1}{4}$  and the South  $\frac{1}{2}$  of the Northeast  $\frac{1}{4}$  and the Southeast  $\frac{1}{4}$  of Northwest  $\frac{1}{4}$  and Northeast  $\frac{1}{4}$  of Southeast  $\frac{1}{4}$  of Section 32, in Township 17 South, Range 3 East, M.D.M., and as described in that certain Certificate of Compliance recorded July 11, 2014 of Official Records, under Recorder's Serial Number 2014032067, Monterey County Records.

EXCEPTING THEREFROM Parcel Three above, all the coal and other minerals in the lands so entered and patented together with the right to prospect for, mine, and remove the same as set forth in the Grant Deed executed by the United States of America, recorded January 2, 1929 in Volume 174, Page 316, of Official Records.

APN: 417-062-056 (Formerly 417-062-003 and a portion of 417-062-002)

APN: 417-101-033

### PARCEL FOUR:

All that part of the West half of the Southeast quarter and of the North half of the Southwest quarter and the Southwest quarter of the Northwest quarter of Section 32, in Township 17 South, Range 3 East, M. D. B. & M., in the County of Monterey, State of California, lying Northeasterly of the centerline of Cachagua (a County Road, 40 feet wide as now travelled) and lying Southeast of the Southeasterly boundary of a certain 1.29 acre tract of land, said centerline and said boundary being particularly described as follows:

Beginning at the intersection of said centerline with the Southerly line of said Section 32, from which the Southeast corner of said section bears along said Southerly line South 89° 24' East, 601.95 feet distant, and running thence along said road centerline

- 1) North 55° 24' West, 317.63 feet; thence
- 2) Tangentially curving to the right on a circular arc of 300 feet radius for a distance of 116.06 feet; thence
- 3) Tangentially North 33° 14' West, 53.33 feet; thence
- 4) Tangentially curving to the right on a circular arc of 560 feet radius for a distance of 119.57 feet; thence
- 5) Tangentially North 45° 28' West, 107.0 feet; thence
- 6) Tangentially curving to the right on a circular arc of 300 feet radius for a distance of 104.72 feet; thence
- 7) Tangentially North 65° 28' West, 157.54 feet; thence
- 8) North 61° 17 ½' West, 251.51 feet; thence
- 9) North 65° 51 ½' West, 341.63 feet; thence
- 10) Tangentially curving to the right on a circular arc of 340 feet radius for a distance of 156.7 feet; thence
- 11) Tangentially North 39° 31 ½' West, 140.13 feet; thence
- 12) Tangentially curving to the right on a circular arc of 530 feet radius for a distance of 129.97 feet; thence
- 13) Tangentially North 25° 28 ½' West, 75.94 feet; thence
- 14) Tangentially curving to the right on a circular arc of 370 feet radius for a distance of 99.13 feet; thence
- 15) Tangentially North 40° 49 ½' West, 116.66 feet; thence
- 16) Tangentially curving to the right on a circular arc of 160 feet radius for a distance of 131.85 feet; thence
- 17) Tangentially North 6° 23 ½' East, 111.99 feet; thence
- 18) Tangentially curving to the right on a circular arc of 200 feet radius for a distance of 99.43 feet; thence
- 19) Tangentially North 22° 05 ½' West, 523.85 feet, at 248.75 feet the most Easterly corner of a certain 15.28 acre tract of land, 523.85 feet; thence

- 20) Tangentially curving to the right on a circular arc of 370 feet radius for a distance of 99.13 feet; thence
- 21) Tangentially North  $37^{\circ} 26 \frac{1}{2}'$  West, 75.0 feet; thence
- 22) Tangentially curving to the left on a circular arc of 470 feet radius for a distance of 100.62 feet; thence
- 23) Tangentially North  $49^{\circ} 42 \frac{1}{2}'$  West, 66.34 feet; thence
- 24) Tangentially curving to the left on a circular arc of 461.8 feet radius through an angle of  $14^{\circ} 12'$  for a distance of 114.45 feet to a point of compound curvature; thence
- 25) Tangentially curving to the left on a circular arc of 248.16 feet radius through an angle of  $21^{\circ} 59'$  for a distance of 95.21 feet to a point of compound curvature; thence
- 26) Tangentially curving to the left on a circular arc of 280 feet radius through an angle of  $20^{\circ} 22 \frac{1}{2}'$  for a distance of 99.57 feet; thence
- 27) Tangentially South  $73^{\circ} 44'$  West, 44.27 feet; thence
- 28) Tangentially curving to the right on a circular arc of 230 feet radius for a distance of 100.86 feet; thence
- 29) Tangentially North  $81^{\circ} 08 \frac{1}{2}'$  West, 254.15 feet; thence
- 30) Tangentially curving to the left on a circular arc of 290 feet radius for a distance of 99.63 feet; thence
- 31) Tangentially South  $79^{\circ} 10 \frac{1}{2}'$  West, 89.88 feet; thence
- 32) Tangentially curving to the right on a circular arc of 500 feet radius for a distance of 167.26 feet; thence
- 33) Tangentially North  $81^{\circ} 39 \frac{1}{2}'$  West, 351.4 feet; thence
- 34) Tangentially curving to the right on a circular arc of 300 feet radius for a distance of 100.13 feet; thence
- 35) Tangentially North  $60^{\circ} 37 \frac{1}{2}'$  West, 406.39 feet, at 208.74 feet the most Northerly corner of said 15.28 acre tract of land and the Northeast corner of that certain 37.3 acre tract of land described in Deed from Martin A. Flavin to Soilserv Incorporated, a corporation, dated July 15, 1954, and recorded in Volume 1541 of Official Records, at Page 446, records of said County, and continuing along said road centerline and the Northeasterly boundary of said 37.3 acre tract of land, 406.39 feet; thence



- 36) Tangentially curving to the right on a circular arc of 150 feet radius for a distance of 114.19 feet; thence
- 37) Tangentially North  $17^{\circ} 00' \frac{1}{2}'$  West, 14.87 feet; thence
- 38) Tangentially curving to the right on a circular arc of 150 feet radius for a distance of 111.24 feet; thence
- 39) Tangentially North  $25^{\circ} 29'$  East, 122.64 feet; thence
- 40) Tangentially curving to the left on a circular arc of 270 feet radius for a distance of 119.58 feet; thence
- 41) Tangentially North  $0^{\circ} 06' \frac{1}{2}'$  East, 197.26 feet; thence
- 42) Tangentially curving to the left on a circular arc of 300 feet radius for a distance of 145.65 feet; thence
- 43) Tangentially North  $27^{\circ} 42' \frac{1}{2}'$  West, 90.48 feet to the most Southerly corner of said 1.29 acre tract of land; thence leaving said road centerline and running along said Southeasterly boundary of said 1.29 acre tract of land
- 44) North  $19^{\circ} 19' \frac{3}{4}'$  East, 107.76 feet, at 18.5 feet a spike in a blaze on the Northerly side of 12" diameter prong of a 36" diameter cottonwood tree, 107.76 feet to a 1" diameter iron pipe; thence
- 45) North  $7^{\circ} 59' \frac{1}{2}'$  East, 68.71 feet to a 1' diameter iron pipe; thence
- 46) North  $24^{\circ} 35' \frac{1}{4}'$  East, 105.03 feet to a 1" diameter iron pipe; thence
- 47) North  $43^{\circ} 48' \frac{1}{2}'$  East, 45.81 feet to 1" diameter iron pipe standing at a fence corner; thence following a fence
- 48) North  $31^{\circ} 45' \frac{1}{2}'$  East, 21.6 feet to a spike in top of a 4" x 4" redwood corner fence post standing in the North line of said Southeast quarter of the Northwest quarter as fenced, from which spoke a 2  $\frac{3}{4}$ " diameter capped iron pipe, top 12" above ground, standing at the Northwest corner of said Southeast quarter bears along said North line South  $89^{\circ} 20' 20''$  West, 629.11 feet distant.

Courses all true

EXCEPTING THEREFROM that certain real property situate in the Southwest quarter of the Northwest quarter of Section 32, Township 17 South, Range 3 East, M. D. B. & M., in the County of Monterey, State of California, more particularly described as follows:

Beginning in the centerline of Cachagua Road (a County Road, 40 feet wide, as now constructed and travelled) at the most Southerly corner of that certain 1.29 acre tract of land described in Deed from Martin A. Flavin to Brad Tomasini, et ux, dated August 26, 1958, and recorded in Volume 1894 of Official Records, at Page 579, records of said County, and running thence along the Southeasterly boundary of said 1.29 acre tract of



land as shown on Map entitled "Record of Survey" filed October 2, 1958, in Volume X-1 of Surveys at Page 208, records of said County

- 1) North  $19^{\circ} 19 \frac{3}{4}'$  East, 107.76 feet, at 18.5 feet a spike in a blaze on the Northerly side of a 12" diameter prong of a 36" diameter cottonwood tree 107.76 feet to a 1" diameter iron pipe; thence
- 2) North  $7^{\circ} 59 \frac{1}{2}'$  East, 68.71 feet to a 1" diameter iron pipe; thence
- 3) North  $24^{\circ} 35 \frac{1}{2}'$  East, 105.03 feet to a 1" diameter iron pipe; thence
- 4) North  $43^{\circ} 48 \frac{1}{2}'$  East, 45.81 feet to a 1" diameter iron pipe standing at a fence corner; thence following a fence
- 5) North  $31^{\circ} 45 \frac{1}{2}'$  East, 21.6 feet to a spike on top of a 4" x 4" redwood corner fence post standing in the North line of said Southwest quarter as fenced; thence leave last mentioned boundary and running along said North line as formerly fenced
- 6) North  $89^{\circ} 20' 20''$  East, 100.21 feet to a point from which 1  $\frac{1}{2}$ " diameter iron pipe bears South  $11^{\circ} 46 \frac{1}{2}'$  West. 21.51 feet distant; thence leaving said North line and running
- 7) South  $11^{\circ} 46 \frac{1}{2}'$  West, 246.34 feet at 21.51 feet said 1  $\frac{1}{2}$ " diameter pipe standing in a new fence line from which the 1" diameter iron pipe standing at the angle point formed by courses hereinbefore numbered "(4)" and "(5)" bears along said new fence line North  $89^{\circ} 10 \frac{1}{2}'$  West, 107.18 feet distant, 246.34 feet to a  $\frac{3}{4}$ " diameter iron pipe; thence
- 8) South  $11^{\circ} 42 \frac{1}{2}'$  West, 110.76 feet to 1  $\frac{1}{2}$ " diameter iron pipe; thence
- 9) South  $85^{\circ} 25'$  West, 137.42 feet, at 126.2 feet at 1  $\frac{1}{2}$ " diameter iron pipe, 137.42 feet to a point in said centerline of Cachagua Road, as said centerline is described under

"Parcel V" in Deed from Martin A. Flavin to Elwood H. Smith, et ux, dated August 26, 1958, and recorded in Volume 1894 of Official Records, at Page 581, records of said County; thence along said road centerline as so described

- 10) North  $27^{\circ} 42 \frac{1}{2}'$  West, 48.32 feet to the place of beginning.

ALSO EXCEPTING THEREFROM Parcel Five hereinabove described that portion of said property set forth in the Deed to Bradley R. Tomasini, et ux, recorded September 26, 1979 in Reel 1361, Page 267, of Official Records.

Being the same land as described in that certain Certificate of Compliance recorded July 11, 2014 of Official Records, under Recorder's Serial Number 2014032070, Monterey County Records.

APN: 417-101-034 (Formerly 417-101-030)

PARCEL FIVE:

Lot 4 of Section 28, Township 17 South, Range 3 East, M.D.M., and as described in that certain Certificate of Compliance recorded July 11, 2014 of Official Records, under Recorder's Serial Number 2014032071, Monterey County Records.

EXCEPTING THEREFROM Parcel Six above, all the coal and other minerals in the lands so entered and patented together with the right to prospect for, mine, and remove the same as set forth in the Grant Deed executed by the United States of America recorded February 20, 1931 in Volume 279, Page 370, of Official Records.

APN: 417-062-057 (Formerly a portion of 417-062-002)

PARCEL SIX:

All riparian and appropriative and prescriptive water rights in the Carmel River and which are appurtenant to the lands herein conveyed are also granted to the Grantee herein; provided that in the exercise of taking water from said River, Grantee shall take said water only at a place, or places, within the area of the real property hereby conveyed.

NOTE: Parcel Seven herein described is only being included so as to avoid the Company being the cause of excluding it from deeds or encumbrances, but NO INSURANCE is to be provided as to said parcel.

Anything to the contrary in the policy or endorsements thereto notwithstanding, said parcel

is NOT INSURED even though it may be included as part of the description of the land described or referred to in the policy.

The Company requires that the insured(s) acknowledge in writing that they understand this.

Should a request, however, be made for insurance in this regard, it must be referred to the Title Department for an appropriate response.

## EXHIBIT "B"

### LAND CONSERVATION CONTRACT

#### COMPATIBLE USES

1. The drying, packing or other processing of an agricultural commodity usually performed on the premises where it is produced.
2. Structures necessary and incidental to the agricultural use of the land.
3. Single family dwellings incidental to the agricultural use of the land for the residence of the owner, and the family of the owner. Single family dwellings incidental to the agricultural use of the land for the residence of the lessee of the land and the family of the lessee.
4. Dwellings for persons employed by owner or lessee and the family of the employee or lessee incidental to the agricultural use of the land.
5. An aircraft landing strip incidental to the agricultural use of the land.
6. The erection, construction, alteration or maintenance of gas, electric, water or communication utility facilities.
7. The erection, construction, alteration or maintenance of radio, television or microwave antennas, transmitters and related facilities.
8. Public or private hunting of wildlife or fishing.
9. Public or private hunting clubs and accessory structures.
10. Public or private rifle and pistol practice range, trap or skeet field, archery range or other similar use.
11. Public or private riding or hiking trails.
12. Removal of natural materials.
13. Disposal site for oil field wastes, provided that any such use shall be made only in accordance with the use permit and other permits issued by the County of Monterey and the California Regional Water Quality Board and such other governmental authority as may have jurisdiction over this use.

“Wastes received (discharged) at the site have been, and will continue to be, limited to petroleum and oil field wastes, such as muds, oily water, tank bottom wastes, and brine waters.”