



Monterey County

Government Center
Monterey Room, 2nd Floor
168 W. Alisal St.
Salinas, CA 93901

Action Minutes Legislative Committee

Tuesday, April 4, 2017

11:00 AM

1200 Aguajito Road, Suite 1, Monterey, CA 93940

NOTICE OF SPECIAL MEETING

Note: Meeting will include a canyon hike. Please bring shoes appropriate for hiking and warm clothes.

Call to Order

The meeting was called to order at 11:05 a.m.

Public Comment: Members of the public may address comments to the Committee concerning each agenda item only; non-agenda public comment will not be allowed. Timing of public comment shall be at the discretion of the Chair.

There were no public comments.

Welcome and Introductions - Supervisor Adams and Supervisor Alejo

1. Receive a presentation on fire and storm damages from Resource Management Agency (Carl Holm and Mohammad Qureshi) and Water Resources Agency (Brent Buche) and tour affected areas. (Transportation for the public will be provided.)

ACTIONS:

- Received a presentation from the Resource Management Agency on fire and storm related damages (presentation attached);
- Received a presentation from the Water Resources Agency on disaster related damages (presentation attached);
- Engaged in extensive discussion with David Fukutomi (CalOES) regarding how best to characterize and present claims for damages to maximize the County's chances at cost recovery;
- Toured fire and storm damaged areas.

Tour schedule

11:00 AM - 12:00 PM

- Meet at Supervisor Adams Office - Monterey Courthouse at 1200 Aguajito Road, Suite 1, Monterey CA.
- Lunch (Sandwiches and beverages will be provided to County and CalOES officials and staff. Public is invited to bring a lunch.)
- Receive a presentation on 2016 Soberanes fire and 2016-17 winter

storm damages from Resource Management Agency and Water Resources Agency.

- Discussion of request for California Disaster Assistance Act (CDAA) funding.
- Comments by David Fukutomi, Deputy Director, Response & Recovery Operations, CalOES.

12:00 PM - 12:30 PM

- Drive to entrance of Palo Colorado Road, Big Sur

12:30 PM - 3:00 PM

- Tour of fire and storm damage on Palo Colorado Road, Big Sur
- Tour ends at entrance of Palo Colorado Road


3:00 PM - 3:30 PM

- Drive to Pfeiffer Bridge
- Bathroom break at Big Sur Station

3:30 PM - 4:30 PM

- Tour of Pfeiffer Bridge trail and isolated Big Sur area
- Closing remarks and adjournment

The meeting adjourned at 4:00 p.m



TODAY'S PRESENTATION

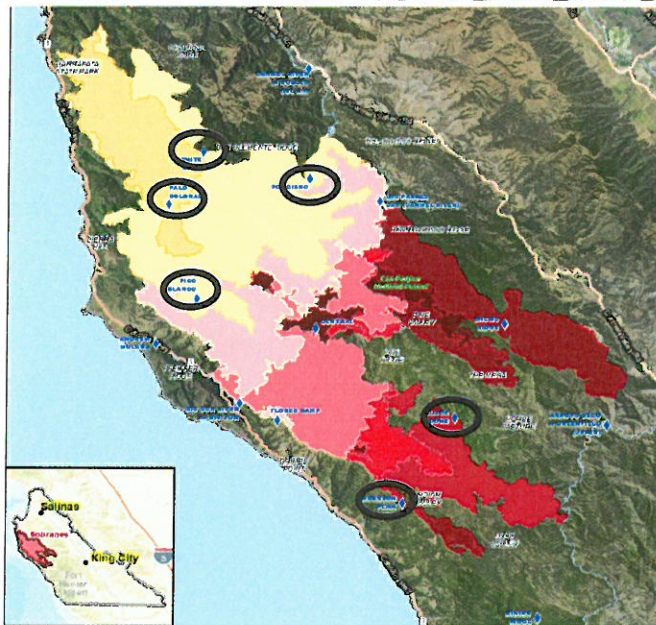
**MCWRA Damage Report:
Soberanes Fire 2016 and
2016 – 2017 Winter Storms**



Discussion

- Soberanes Fire damages:
 - Flood warning gages

- Winter Storm damages:
 - Nacimiento Plunge Pool
 - Nacimiento Spillway
 - Nacimiento Hydroelectric Facility Power pole
 - Pump Stations




**Soberanes Fire
Damages –
Equipment at 6
Flood Warning
Gages
Was Replaced**











Summary

- Soberanes Fire damages:
 - Flood warning gages


- Winter Storm damages:
 - Nacimiento Plunge Pool
 - Nacimiento Spillway
 - Nacimiento Hydroelectric Facility Power Pole
 - Pump Stations



TODAY'S PRESENTATION

MCWRA Damage Report:
Soberanes Fire 2016 and
2016 – 2017 Winter Storms





UPDATE
2017 WINTER STORMS



RMA/PUBLIC WORKS & FACILITIES
ROADS & PARKS REPORT

Insert Map

Most Impacted Locations

Soberanes Fire

- Palo Colorado
- Coast Road
- Tassajara Road
- Carmel Valley Road
- Cachagua Road

Winter Storms

- Palo Colorado Road
- Coast Road
- Nacimiento Ferguson Road
- Tassajara Road
- Old Stage Road
- Iverson Road
- Cachagua Road
- Garrapatos Road
- Elkhorn Road
- Robinson Canyon Road

Soberanes Fire Damage – Carmel Valley Road



Soberanes Fire Damage – Palo Colorado Road



Soberanes Fire Damage



Palo Colorado – effects of side casting



Tassajara Road

Echo Valley Road



Sycamore Canyon Road



Cachagua Road, 1.5 Miles from Carmel Valley Road



Tassajara Road



Elkhorn Road



Robinson Canyon Road




Palo Colorado near Rocky Creek after February storms



Pajaro Sewer System





As of March 3

Expense	Storm 1 & 2 January	Storm 3 Feb 1-9	Storm 4 Feb 17-21
Roads & Bridges	\$16.5 M	\$24.2 M	\$42.7 M
Parks	\$1 M	\$1.6 M	\$2.0 M
US Forest Service	\$2 M	\$4.2 M	\$8.2 M
Sewer System (Pajaro)			\$0.6 M
Total	\$19.5 M	\$30 M	\$53.5 M

Notes:

1. US Forest Service Roads includes Tassajara Road and Nacimiento Ferguson Road (after Storm 3). Responsibility for repair is not yet clear.
2. Residual repairs from the Soberanes Fire for Carmel Valley Road and Bridges No 530 and 532 are not included in Roads & Bridges Expenses. Claims are pending with Cal-Fire and USFS. (~\$4 M)
3. Pajaro Sewer System Costs are for response and interim repairs. Any potential permanent repairs are not included.

Locations with more than \$0.5 M in damage

Event	Number of New Sites	Combined Estimates
Storm 1 & 2	11	\$12.4 M
Storm 3	5	\$7.3 M
Storm 4	9	\$20.2 M
	23	\$39.9 M (75% of \$53.5 M)

Questions or Comments?