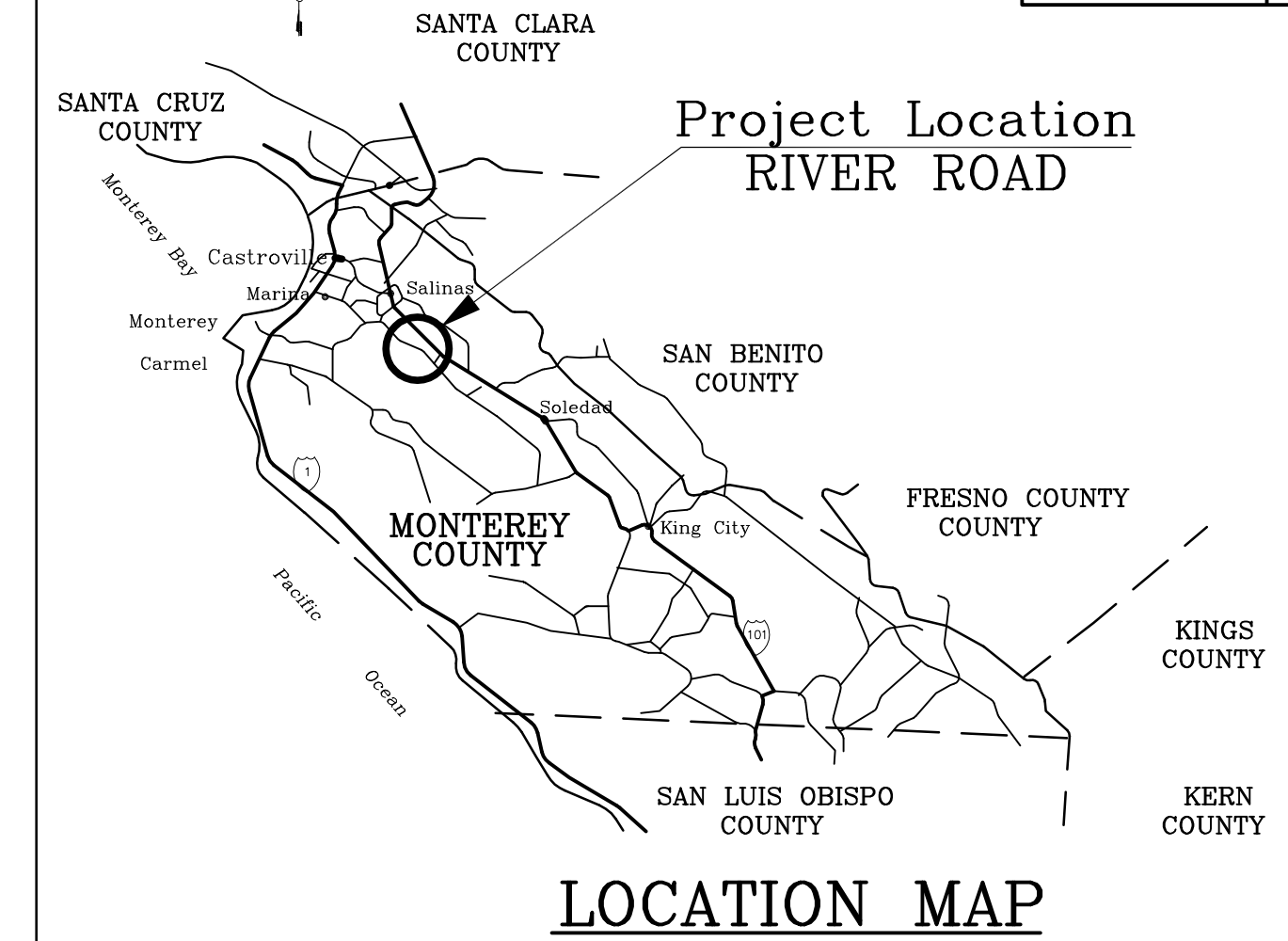


SHEET NUMBER	TOTAL SHEETS
1	3

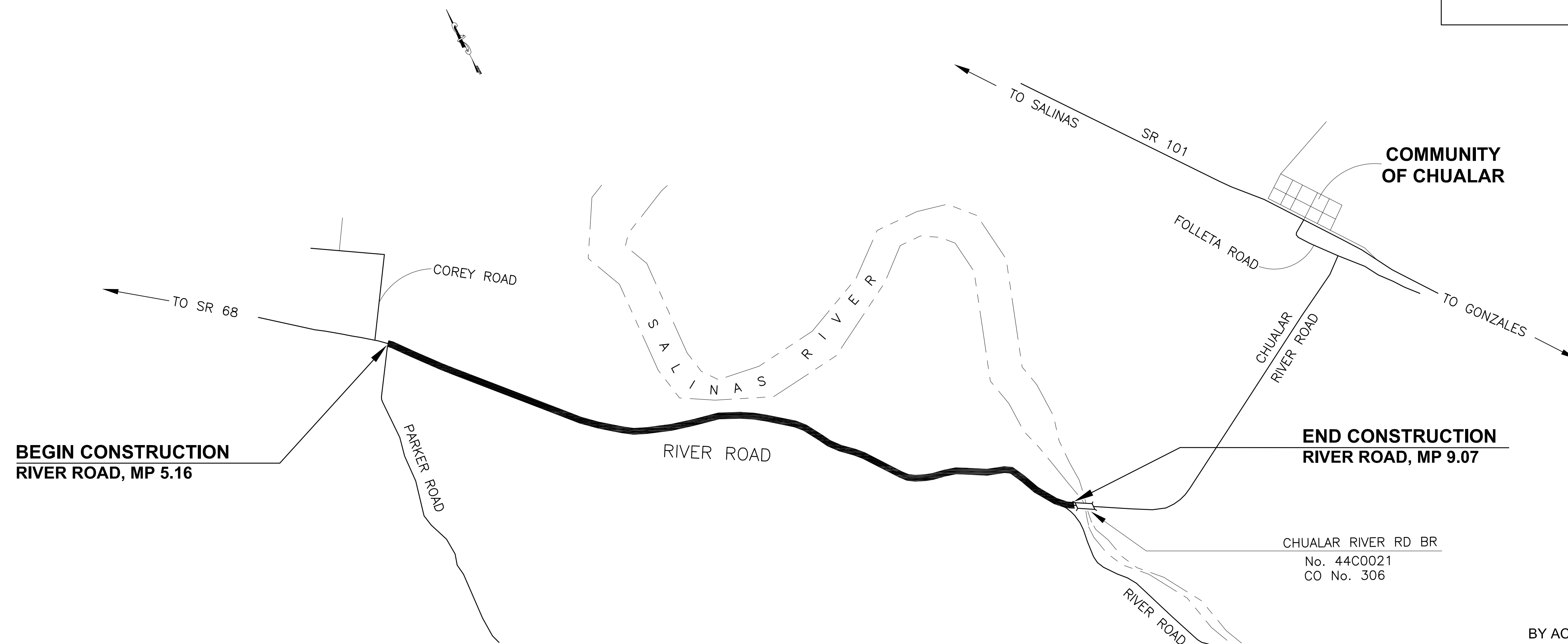


COUNTY OF MONTEREY
STATE OF CALIFORNIA
DEPARTMENT OF PUBLIC WORKS
PROJECT PLANS FOR CONSTRUCTION OF
RIVER ROAD PAVEMENT DELINEATION
FROM PARKER ROAD TO CHUALAR RIVER ROAD
PROJECT NO. 15-142865
STATE PROJECT NO. 0513000080L-N
FEDERAL AID PROJECT NO. HRRRL-5944(113)

TO BE SUPPLEMENTED BY CALTRANS STANDARD SPECIFICATIONS AND STANDARD PLANS 2010 EDITION

INDEX OF SHEETS

- 1 TITLE SHEET
- 2 CONSTRUCTION DETAILS AND QUANTITIES
- 3 CONSTRUCTION AREA SIGNS



BEGIN CONSTRUCTION
RIVER ROAD, MP 5.16

END CONSTRUCTION
RIVER ROAD, MP 9.07

CHUALAR RIVER RD BR
No. 44C0021
CO No. 306

BY ACTION OF THE BOARD OF SUPERVISORS
 APPROVED ON _____
 PER BOARD ORDER No. _____ PUBLIC WORKS

 ROBERT K. MURDOCH, P.E. DATE
 DIRECTOR OF PUBLIC WORKS

THE CONTRACTOR SHALL POSSESS THE CLASS (OR CLASSES) OF LICENSE AS SPECIFIED IN THE "NOTICE TO BIDDERS."

SUBMITTED BY: JONATHAN L. PASCUA, P.E.	
DESIGN BY: ISABELO DELA MERCED	CHKD BY: J.P.
DRAWN BY: J. GUICO/I DELA MERCED	CHKD BY: J.P.
SPECIFICATIONS WRITTEN BY: ISABELO DELA MERCED	CHKD BY: J.P.
APPROVAL RECOMMENDED BY: ENRIQUE M. SAAVEDRA, P.E. ACTING ASSISTANT DIRECTOR OF PUBLIC WORKS	



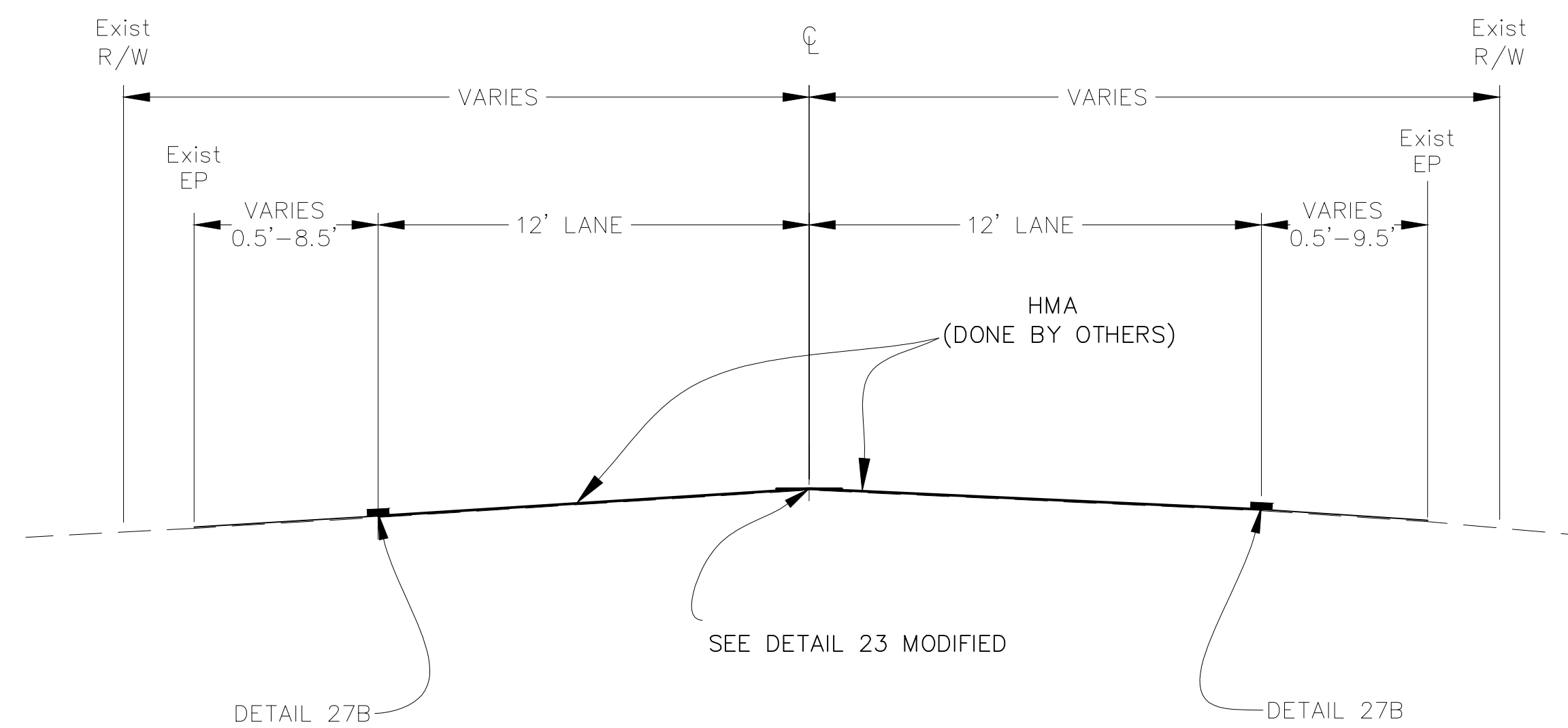
NO.	DATE	REVISION	APPROVED
▲			
▲			
▲			



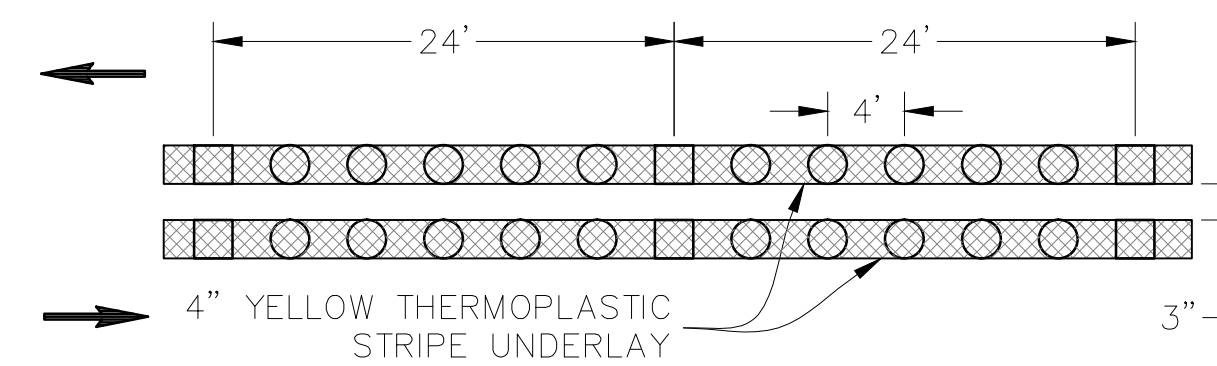
COUNTY OF MONTEREY
 RESOURCE MANAGEMENT AGENCY
 DEPARTMENT OF PUBLIC WORKS
 DESIGN SECTION
 168 WEST ALISAL STREET, 2nd FLOOR
 SALINAS, CALIFORNIA 93901
 (831)755-4800/FAX (831)755-4958

RIVER ROAD PAVEMENT DELINEATION PROJECT NO. 15-142865		
TITLE SHEET		
DATE: 11/14/14	RELATIVE BORDER SCALE: IN INCHES	SHEET: TS-1
SCALE: NTS	VIEW: TS-1	

SHEET NUMBER	TOTAL SHEETS
2	3



TYPICAL SECTION



LEGEND:

- 4" YELLOW
- DIRECTION OF TRAVEL
- TYPE AY YELLOW NON-REFLECTIVE
- TYPE D TWO-WAY YELLOW RETROREFLECTIVE

NOTE 1. COORDINATE WITH THE PAVING CONTRACTOR AND OTHER ENTITIES FOR ANY WORK PERFORM UNDER THIS CONTRACT TO AVOID DELAYS.

23 CENTERLINE - NO PASSING
DETAIL 23 MODIFIED NTS


PAVEMENT DELINEATION QUANTITIES

LOCATION	DETAIL No. OR PAVEMENT MARKING	THERMOPLASTIC TRAFFIC STRIPE		THERMOPLASTIC PAVEMENT MARKING	PAVEMENT MARKER	
		4" WHITE (SOLID)	4" YELLOW (SOLID)		RETRO REFLECTIVE	NON REFLECTIVE
		LF	SQFT		TYPE D	TYPE AY
PARKER RD INTERSECTION (AT PARKER RD)	22		52		4	
	LIMIT LINE			15		
	STOP			22		
PARKER RD TO CHUALAR RIVER RD.	23 MODIFIED		42,436		1,772	8,842
	27B	42,508				
	SCHOOL			35		
CHUALAR RIVER RD INTERSECTION (AT RIVER RD SOUTH LEG)	22		200		10	
	LIMIT LINE			51		
	STOP			44		
CHUALAR RIVER RD INTERSECTION TO BEGIN OF BR 306	27B	214				
	22					
	23 MODIFIED		124		8	26
	27B	189				
SUB-TOTAL		42,911	42,812	167	1,794	8,868
TOTAL			85,723	167	1,794	8,868

SUBMITTED BY, JONATHAN L. PASCUA, P.E.
 DESIGN BY, ISABELO DELA MERCED
 DRAWN BY, J. GUICO/I DELA MERCED
 SPECIFICATIONS WRITTEN BY, ISABELO DELA MERCED
 APPROVAL RECOMMENDED BY, ENRIQUE M. SAAVEDRA, P.E.
 CHKD BY, J.P.
 CHKD BY, J.P.
 CHKD BY, J.P.
 ACTING ASSISTANT DIRECTOR OF PUBLIC WORKS



NO.	DATE	REVISION	APPROVED
▲			
▲			
▲			
▲			



COUNTY OF MONTEREY
 RESOURCE MANAGEMENT AGENCY
 DEPARTMENT OF PUBLIC WORKS
 DESIGN SECTION
 168 WEST ALISAL STREET, 2nd FLOOR
 SALINAS, CALIFORNIA 93901
 (831)755-4800/FAX (831)755-4958

RIVER ROAD
 PAVEMENT DELINEATION
 PROJECT NO. 15-142865

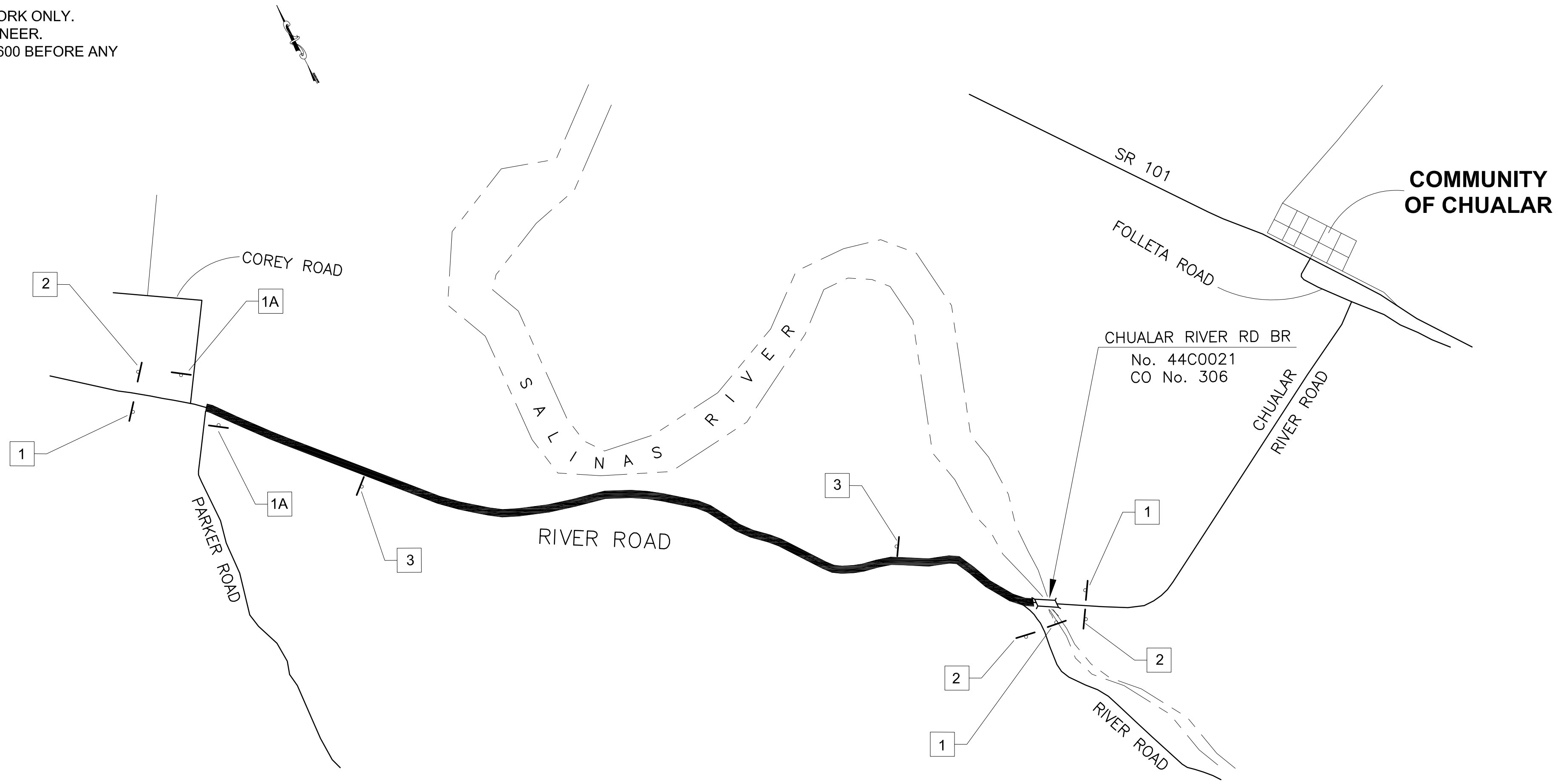
CONSTRUCTION DETAILS & QUANTITIES

DATE 11/14/14	RELATIVE BORDER SCALE: IN INCHES 0 1 2 3	SHEET C-1
SCALE NTS	VIEW C-1	

SHEET NUMBER	TOTAL SHEETS
3	3

CONSTRUCTION AREA SIGNS (STATIONARY MOUNTED)					
SIGN NO.	SIGN CODE	SIGN MESSAGE	PANEL SIZE (in)	NO. OF POST AND SIZE	NO. OF SIGNS
1	W20-1	ROAD WORK AHEAD	48 X 48	2 - 4in X 4in	3
1A	W20-1	ROAD WORK AHEAD	36 X 36	1 - 4in X 4in	2
2	G20-2	END ROAD WORK	48 X 24	2 - 4in X 4in	3
3	G20-1	ROAD WORK NEXT 3 MILES	60 X 36	2 - 4in X 4in	2

- NOTES:
1. THIS PLAN ACCURATE FOR CONSTRUCTION AREA SIGN WORK ONLY.
 2. EXACT SIGN LOCATIONS TO BE DETERMINED BY THE ENGINEER.
 3. CONTRACTOR SHALL CALL USA NORTH AT 811/1-800-227-2600 BEFORE ANY DIGGING OR EXCAVATION.




SUBMITTED BY, JONATHAN L. PASCUA, P.E.

DESIGN BY, ISABELO DELA MERCED CHKD BY, J.P.


DRAWN BY, J. GUIÇO/I DELA MERCED CHKD BY, J.P.

SPECIFICATIONS WRITTEN BY, ISABELO DELA MERCED CHKD BY, J.P.

APPROVAL RECOMMENDED BY, ENRIQUE M. SAAVEDRA, P.E. ACTING ASSISTANT DIRECTOR OF PUBLIC WORKS



NO.	DATE	REVISION	APPROVED
▲			
▲			
▲			
▲			



COUNTY OF MONTEREY
 RESOURCE MANAGEMENT AGENCY
 DEPARTMENT OF PUBLIC WORKS
 DESIGN SECTION
 168 WEST ALISAL STREET, 2nd FLOOR
 SALINAS, CALIFORNIA 93901
 (831)755-4800/FAX (831)755-4958

RIVER ROAD
 PAVEMENT DELINEATION
 PROJECT NO. 15-142865

CONSTRUCTION AREA SIGNS

DATE 11/14/14	RELATIVE BORDER SCALE: IN INCHES 0 1 2 3	SHEET CS-1
SCALE NTS	VIEW CS-1	