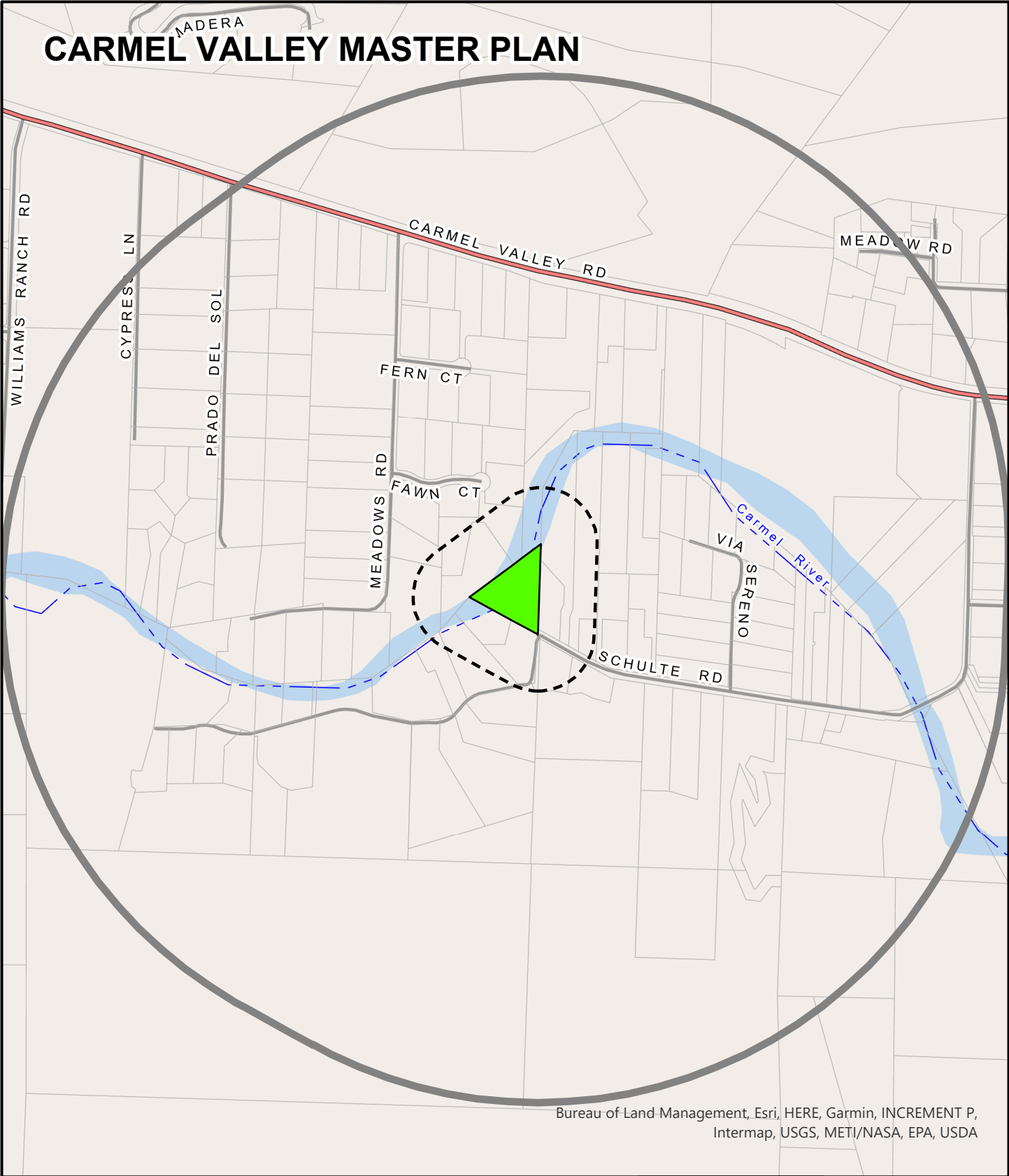


# Exhibit D

This page intentionally left blank.

# CARMEL VALLEY MASTER PLAN




Bureau of Land Management, Esri, HERE, Garmin, INCREMENT P, Intermap, USGS, METI/NASA, EPA, USDA


**APPLICANT:** PATRICK PAQUIN

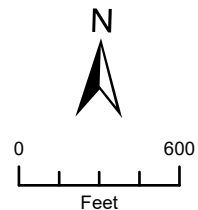
**APN:** 169191009000

**FILE #** PLN230021

 Project Site

 300 FT Buffer

 2500 FT Buffer



This page intentionally left blank