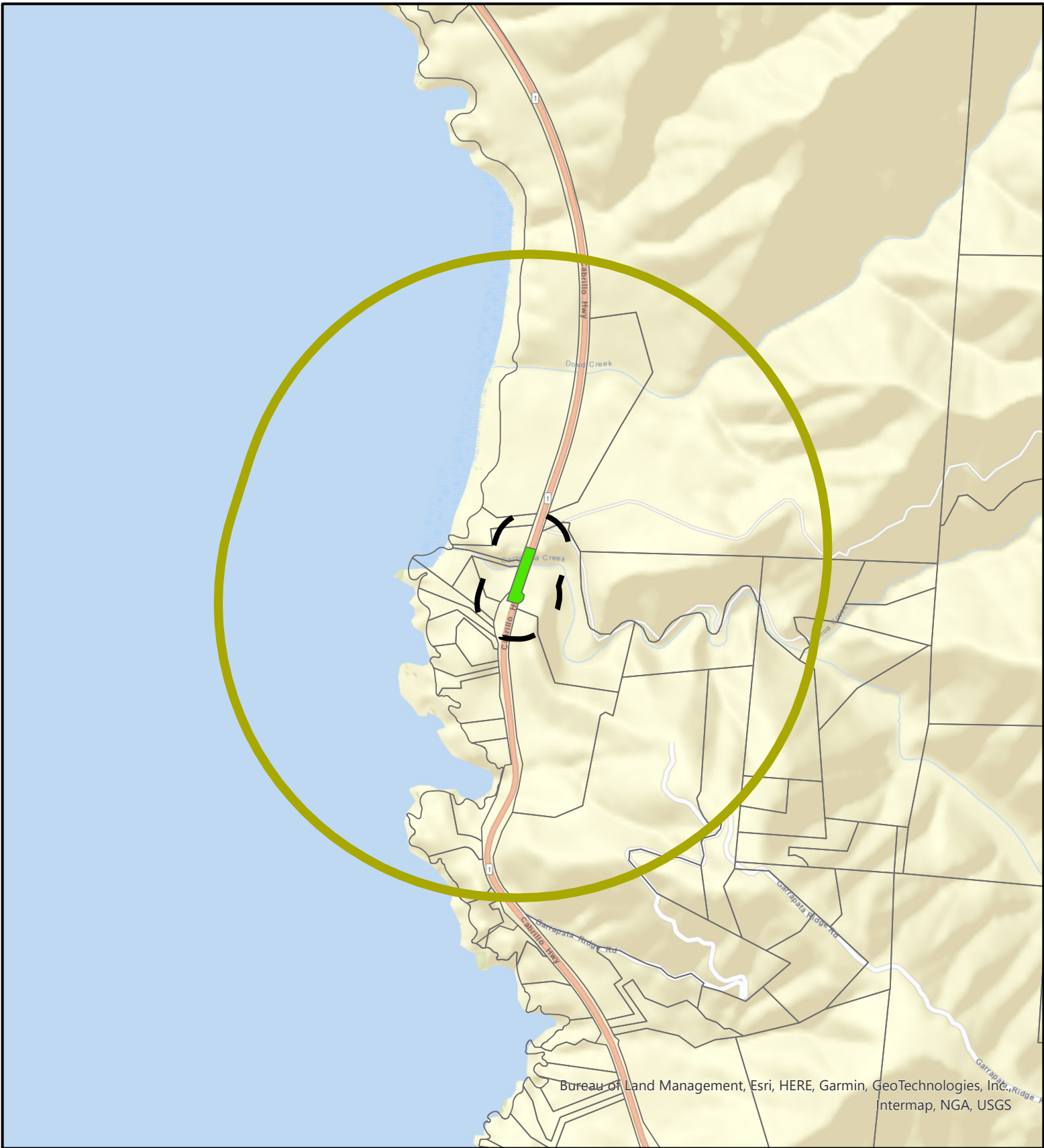


Exhibit E

This page intentionally left blank.




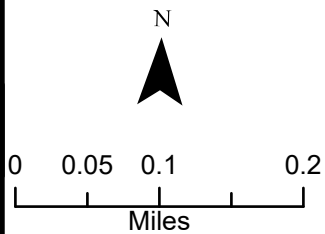
Bureau of Land Management, Esri, HERE, Garmin, GeoTechnologies, Inc., Intermap, NGA, USGS

APPLICANT: STATE OF CALIFORNIA (CALTRANS)

LOCATION: AREA OF WORK
Post Mile 63.0 along the Garrapata Creek

FILE# PLN220090

2500' Buffer
 300' Buffer
 Bridge Right-of-Way



PLANNER: ANGELO

This page intentionally left blank