










Attachment E

This page intentionally left blank.

Soberanes Fire BAER Assessment Phase I Debris Flow Hazard Class and ALERT Gages

-  ALERT Gages
 -  Fire Perimeter (9-26-2016)
 -  Watersheds
 -  Central Coast RAWS Weather Station
 -  Watershed Pour Points
 -  Los Padres Nat Forest
- Hazard Class
-  High
 -  Moderate
 -  Low



Watershed Name
1 Phenegan Creek
2 Juan Higuera Creek
3 Pfeiffer Redwood Creek
4 Little Sur River
5 Sierra Creek
6 Bixby Creek
7 Rocky Creek
8 Palo Colorado Lower Canyon
9 Palo Colorado Upper RD xing
10 Garrapatos RD
11 Garrapata Creek at Trout Farm
12 Doud Creek
13 Unnamed trib to Pacific Ocean 01
14 Granite Canyon
15 Unnamed trib to Pacific Ocean 02
16 Unnamed trib to Pacific Ocean 03
17 Soberanes Creek
18 Malpaso Creek
19 Carmel River
20 San Clemente Creek/San Clemente Dam
21 San Jose Creek
22 Las Gazas Creek at Rancho San Carlos RD
23 Danish Creek/Rattlesnake Creek
24 Pine Creek
25 Middle Little Sur
26 White Rock Lake
27 San Clemente Creek/Dormody RD
28 Black Rock Creek
29 Turner Creek on Palo Colorado
30 Bixby Creek on Coast Road
31 Little Sur River on Coast Road
32 South Fork Little Sur River on Coast Road

Fire Update:
<http://inciweb.nwcg.gov/incident/4888/>



The scale and configuration of all project boundaries and information shown herein are not intended as a guide for design or survey work.

Image Source: ESRI (2016)
Map Date: 9/27/2016



This page intentionally left blank