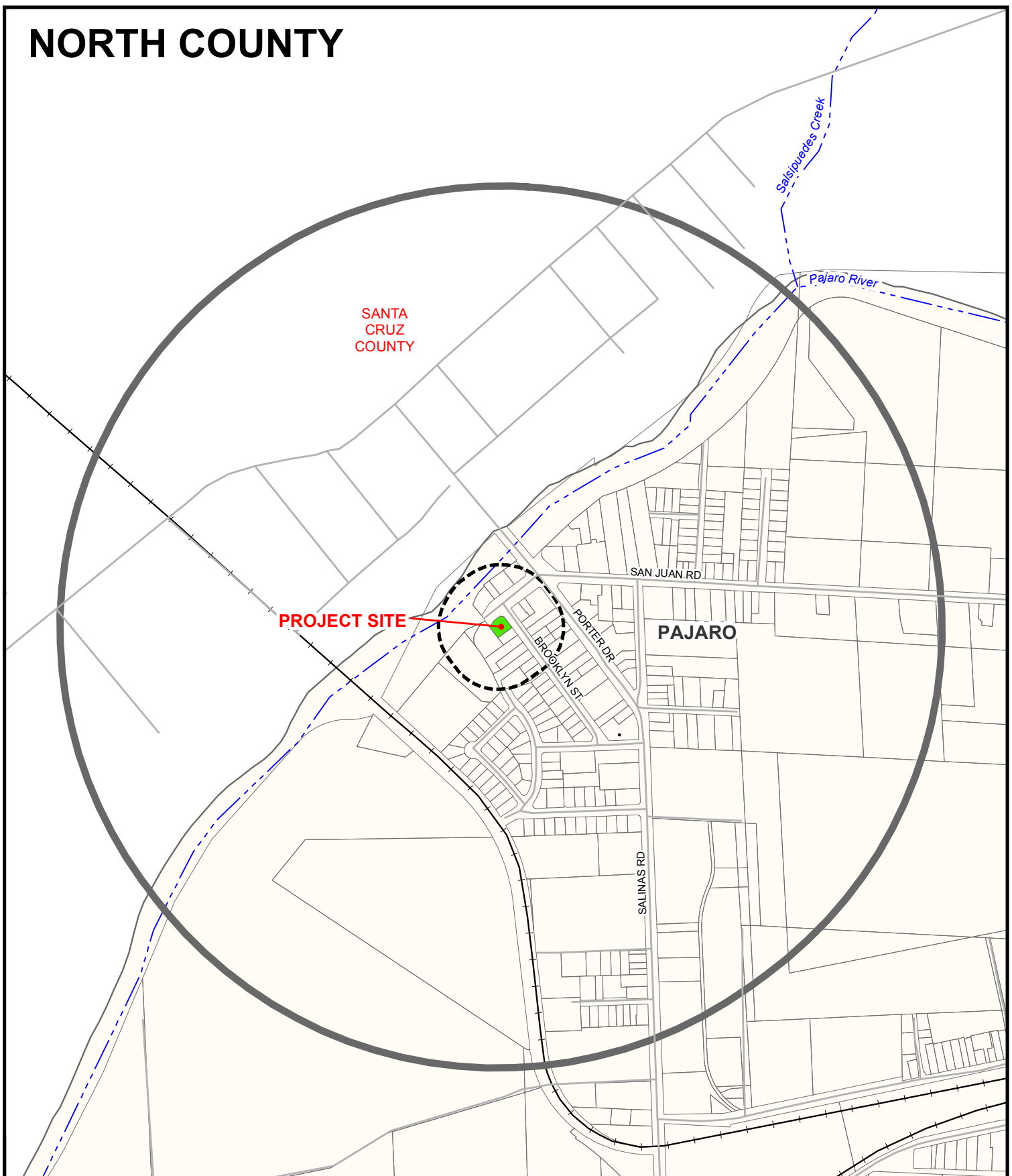


Attachment E
Vicinity Map and
Residential Zoning Map

REF140010

This page intentionally left blank.




NORTH COUNTY

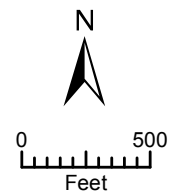


APPLICANT: COUNTY OF MONTEREY (ALUC 2014 TRACKING)

APN: 117-331-001-000

FILE # REF140010

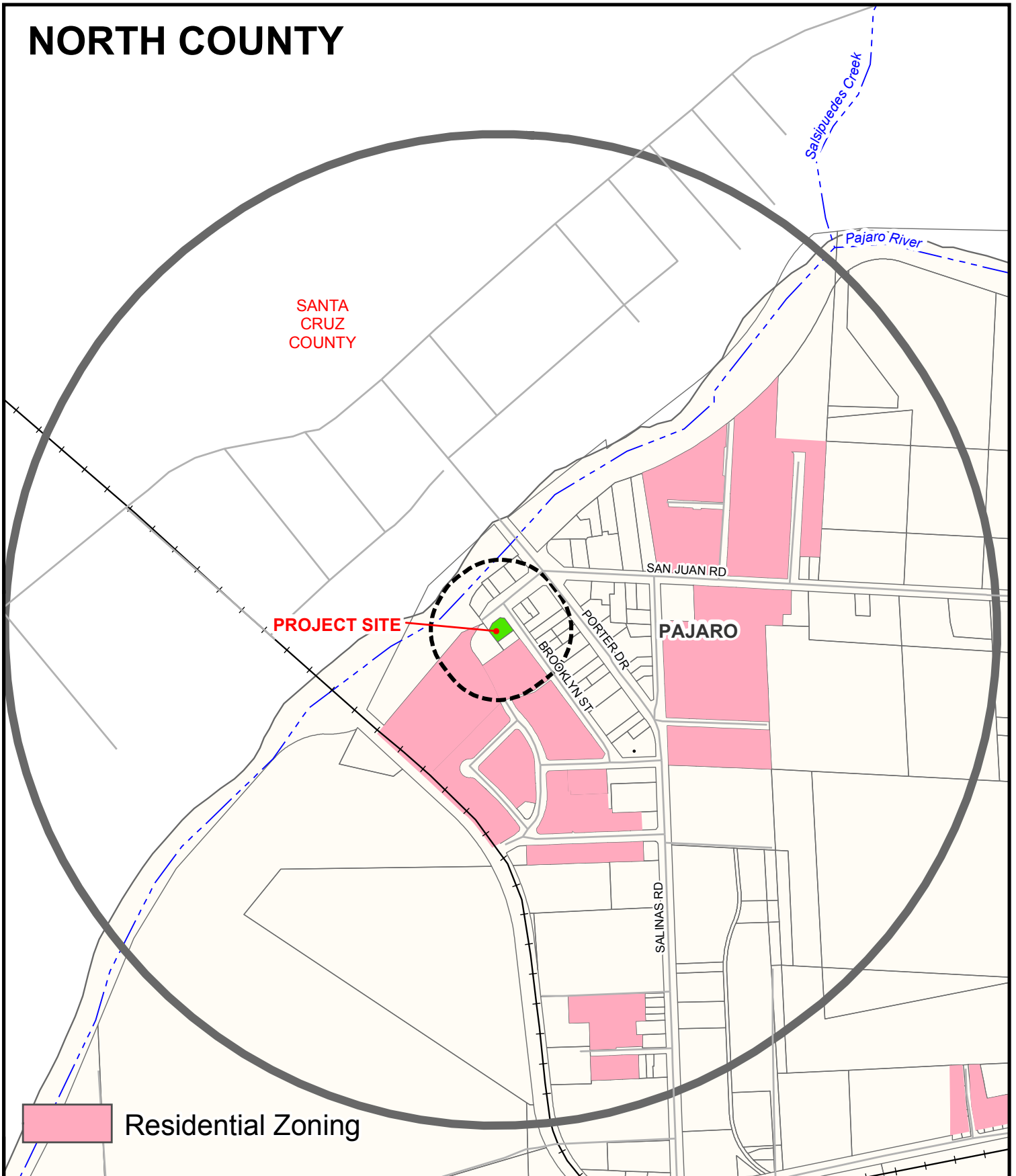
 2500' Limit  300' Limit  Water



PLANNER: SIDOR

This page intentionally left blank.

NORTH COUNTY



SANTA
CRUZ
COUNTY

Salsipuedes Creek

Pajaro River

PROJECT SITE

SAN JUAN RD

PORTER DR

BROOKLYN ST

SALINAS RD




PAJARO

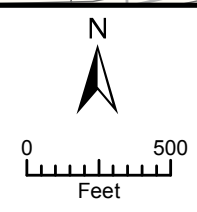
 Residential Zoning

APPLICANT: COUNTY OF MONTEREY (ALUC 2014 TRACKING)

APN: 117-331-001-000

FILE # REF140010

 2500' Limit  300' Limit  Water



PLANNER: SIDOR