

**FREEWAY MAINTENANCE
AGREEMENT
WITH
COUNTY OF MONTEREY**

THIS AGREEMENT is made effective this 26 day of July, 2016, by and between the State of California, acting by and through the Department of Transportation, hereinafter referred to as "STATE" and the COUNTY of MONTEREY; hereinafter referred to as "COUNTY" and collectively referred to as "PARTIES".

SECTION I

RECITALS

1. WHEREAS, on January 6, 2009 a Cooperative Agreement (No. 05-CA-0210) was executed between COUNTY and STATE, wherein the PARTIES consented to certain adjustments of the local street and road system required for the development of that portion of STATE Highway Route (SR) 001 within the jurisdictional limits of the COUNTY of MONTEREY as a freeway; and
2. WHEREAS, recent adjustments to said freeway have now been completed, or are nearing completion, and the PARTIES hereto mutually desire to identify the maintenance responsibilities for improvements to separation structures and landscaped areas lying within those modified freeway limits; and
3. The degree or extent of maintenance work to be performed, and the standards therefore, shall be in accordance with the provisions of Section 27 of the California Streets and Highways Code (hereinafter referred to as the "Streets and Highways Code") and the then current edition of the STATE Maintenance Manual.
4. WHEREAS, pursuant to Section 1 of the above January 6, 2009 Cooperative Agreement # 05-CA-0210, COUNTY has resumed or will resume control and maintenance over each of the affected relocated or reconstructed COUNTY streets, except for those portions adopted as a part of the freeway proper.

NOW THEREFORE IT IS AGREED:

SECTION II

AGREEMENT

1. COUNTY agrees to continue their control and maintenance of each of the affected relocated or reconstructed COUNTY streets and roads as shown on that plan map attached hereto, marked Exhibit A, and made a part hereof by this reference.
2. STATE agrees to continue control and maintenance of those portions adopted as a part of SR 1 Freeway proper as shown Exhibit A.

3. When another planned future improvement has been constructed and/or a minor revision has been effected within the limits of the freeway herein described which will affect the PARTIES' division of maintenance responsibility as described herein, STATE will provide a new dated and revised Exhibit A which will thereafter supersede the attached original Exhibit A and become part of this Agreement.
4. COUNTY and STATE agree to accept their then respective operational and maintenance responsibilities and related associated costs thereof in the event jurisdictional boundaries of the PARTIES should change and Exhibit A is amended to reflect those changes.
5. COUNTY must obtain the necessary Encroachment Permits from STATE's District 5 Encroachment Permit Office prior to entering STATE right of way to perform COUNTY maintenance responsibilities. This permit will be issued at no cost to COUNTY.
6. VEHICULAR AND PEDESTRIAN OVERCROSSINGS
 - 6.1. STATE will maintain, at STATE expense, the entire structure of any STATE constructed vehicular and pedestrian overcrossings of SR 1 below the deck wearing surface and any wearing surface treatment thereon.
 - 6.2. COUNTY will maintain, at COUNTY expense, the deck wearing surface and structural drainage system (and shall perform such work as may be necessary to ensure an impervious and/or otherwise suitable surface) and all portions of the structure above the bridge deck, including, but without limitation, lighting installations, as well as all traffic service facilities (sidewalks, signs, pavement markings, bridge rails, etc.) that may be required for the benefit or control of traffic using that overcrossing.
 - 6.3. As directed by section 92.6 of the Streets and Highways Code, at locations determined by STATE, screening shall be placed on STATE freeway overpasses on which pedestrians are allowed. All screens installed under this program will be maintained by STATE, at STATE expense.
7. VEHICULAR AND PEDESTRIAN UNDERCROSSINGS
 - 7.1. STATE will maintain the entire structure of all STATE-constructed vehicular and pedestrian undercrossings of STATE freeways except as hereinafter provided.
 - 7.2. COUNTY will be maintain the roadway sections, including the traveled way, shoulders, curbs, sidewalks, wall surfaces (including eliminating graffiti), drainage installations, lighting installations and traffic service facilities that may be required for the benefit or control of traffic using that undercrossing.

- 7.3. COUNTY will request STATE's District Encroachment Permit Engineer to issue the necessary Encroachment Permit for any proposed change in minimum vertical clearances between COUNTY roadway surface and the structure that results from modifications to the roadway (except when said modifications are made by STATE). If the planned modifications will result in a reduction in the minimum clearance within the traveled way, an estimate of the clearance reduction must be provided to STATE's Transportation Permit Engineer prior to starting work. Upon completion of that work, a vertical clearance diagram will be furnished to STATE's Transportation Permit Engineer that shows revised minimum clearances for all affected movements of traffic, both at the edges of the traveled way and at points of minimum clearance within the traveled way.
8. LANDSCAPED AREAS - COUNTY is responsible for the maintenance of any plantings or other types of roadside development lying outside of the fenced right of way area reserved for exclusive freeway.
9. INTERCHANGE OPERATON - It is STATE's responsibility to provide efficient operation of freeway interchanges, including ramp connections to local streets and roads.
10. ELECTRICALLY OPERATED TRAFFIC CONTROL DEVICES
- 10.1. The cost of installation, operation, maintenance, repairs, replacement and energy costs of safety lighting, traffic signals or other necessary electrically operated traffic control devices placed at interchanges of SR 1 Freeway and COUNTY streets and roads and at ramp connections or SR 1 and COUNTY facilities shall be shared by the PARTIES as a separate "Shared Cost Electrical Agreement" between the PARTIES.
11. BICYCLE PATHS - Except for bicycle paths constructed as permitted encroachments within STATE's right of way for which the permittee is solely responsible for all path improvements, STATE will maintain, at STATE expense, all fences, guard railing, drainage facilities, slope and structural adequacy of any bicycle path located and constructed within STATE's right of way. COUNTY will maintain, at COUNTY expense, a safe facility for bicycle travel along the entire length of the path by providing sweeping and debris removal when necessary; and all signing and striping and pavement markings required for the direction and operation of that non-motorized facility.
12. LEGAL RELATIONS AND RESPONSIBILITIES
- 12.1. Nothing within the provisions of this Agreement is intended to create duties or obligations to or rights in third parties not PARTIES to this Agreement or to affect the legal liability of a PARTY to the Agreement by imposing any standard of care with respect to the operation and maintenance of STATE highways and local facilities different from the standard of care imposed by law.
- 12.2. Neither COUNTY nor any officer or employee thereof is responsible for any injury, damage or liability occurring by reason of anything done or omitted to be done by STATE, under or in connection with any work, authority or jurisdiction conferred upon STATE

arising under this Agreement. It is understood and agreed that STATE shall fully defend, indemnify and save harmless COUNTY and all of their officers and employees from all claims, suits or actions of every name, kind and description brought forth under, including, but not limited to, tortious, contractual, inverse condemnation and other theories or assertions of liability occurring by reason of anything done or omitted to be done by STATE under this Agreement.

- 12.3. Neither STATE nor any officer or employee thereof is responsible for any injury, damage or liability occurring by reason of anything done or omitted to be done by COUNTY under or in connection with any work, authority or jurisdiction conferred upon COUNTY and arising under this Agreement. It is understood and agreed that COUNTY shall fully defend, indemnify and save harmless STATE and all of its officers and employees from all claims, suits or actions of every name, kind and description brought forth under, including, but not limited to, tortious, contractual, inverse condemnation or other theories or assertions of liability occurring by reason of anything done or omitted to be done by COUNTY under this Agreement.

13. PREVAILING WAGES:

- 13.1. Labor Code Compliance- If the work performed on this Project is done under contract and falls within the Labor Code section 1720(a)(1) definition of a "public work" in that it is construction, alteration, demolition, installation, or repair; or maintenance work under Labor Code section 1771. COUNTY must conform to the provisions of Labor Code sections 1720 through 1815, and all applicable provisions of California Code of Regulations found in Title 8, Chapter 8, Subchapter 3, Articles 1-7. COUNTY agrees to include prevailing wage requirements in its contracts for public work. Work performed by COUNTY's own forces is exempt from the Labor Code's Prevailing Wage requirements.
- 13.2. Requirements in Subcontracts - COUNTY shall require its contractors to include prevailing wage requirements in all subcontracts funded by this Agreement when the work to be performed by the subcontractor is a "public work" as defined in Labor Code Section 1720(a)(1) and Labor Code Section 1771. Subcontracts shall include all prevailing wage requirements set forth in COUNTY's contracts.

14. INSURANCE –

- 14.1. SELF-INSURED - COUNTY is self-insured. COUNTY agrees to deliver evidence of self-insured coverage providing general liability insurance, coverage of bodily injury liability and property damage liability, naming the STATE, its officers, agents and employees as the additional insured in an amount of \$1 million per occurrence and \$2 million in aggregate and \$5 million in excess. Coverage shall be evidenced by a certificate of insurance in a form satisfactory to the STATE that shall be delivered to the STATE with a signed copy of this Agreement in a form satisfactory to STATE, along with a signed copy of the Agreement.


- 14.2. **SELF-INSURED using Contractor** - If the work performed under this Agreement is done by COUNTY's contractor(s), COUNTY shall require its contractor(s) to maintain in force, during the term of this Agreement, a policy of general liability insurance, including coverage of bodily injury liability and property damage liability, naming the STATE, its officers, agents and employees as the additional insured in an amount of \$1 million per occurrence and \$2 million in aggregate and \$5 million in excess. Coverage shall be evidenced by a certificate of insurance in a form satisfactory to the STATE and shall be delivered to the STATE with a signed copy of this Agreement.
15. **TERMINATION** - This Agreement may be terminated by timely mutual written consent by PARTIES, and COUNTY's failure to comply with the provisions of this Agreement may be grounds for a Notice of Termination by STATE.
16. **TERM OF AGREEMENT** - This Agreement shall become effective on the date first shown on its face sheet and shall remain in full force and effect until amended or terminated at any time upon mutual consent of the PARTIES or until terminated by STATE for cause.

PARTIES are empowered by Streets and Highways Code Section 114 and 130 to enter into this Agreement and have delegated to the undersigned the authority to execute this Agreement on behalf of the respective agencies and covenant to have followed all the necessary legal requirements to validly execute this Agreement.

IN WITNESS WHEREOF, PARTIES hereto have set their hands and seals the day and year first above written.

THE COUNTY OF MONTEREY


STATE OF CALIFORNIA
DEPARTMENT OF TRANSPORTATION

By: 
JANE PARKER
Chair, Board of Supervisors


MALCOLM DOUGHERTY
Director of Transportation

Initiated and Approved

By: 
LEW BAUMAN
County Administrative Officer


By: 
SARA von SCHWIND
Deputy District Director
Maintenance & Operations
District 5

ATTEST:

By: 
GAIL T. BORKOWSKI
County Clerk to the Board

Approved as to Form

As to Form and Procedure:

By: 
MARY GRACE PERRY
Deputy County Counsel


By: 
Attorney
Department of Transportation

EXHIBIT "A"

(Plan map identifying the applicable STATE Routes (Freeway proper) and COUNTY road(s)
and facilities)

05-315924
SALINAS ROAD
INTERCHANGE

COUNTY MAINTAINED
ROADWAY

STATE OF CALIFORNIA
DEPARTMENT OF TRANSPORTATION
PROJECT PLANS FOR CONSTRUCTION ON
STATE HIGHWAY
IN MONTEREY COUNTY
NEAR WATSONVILLE
FROM 0.1 KM SOUTH OF JENSEN ROAD
TO TRAFTON ROAD UNDERCROSSING

TO BE SUPPLEMENTED BY STANDARD PLANS DATED JULY 2004

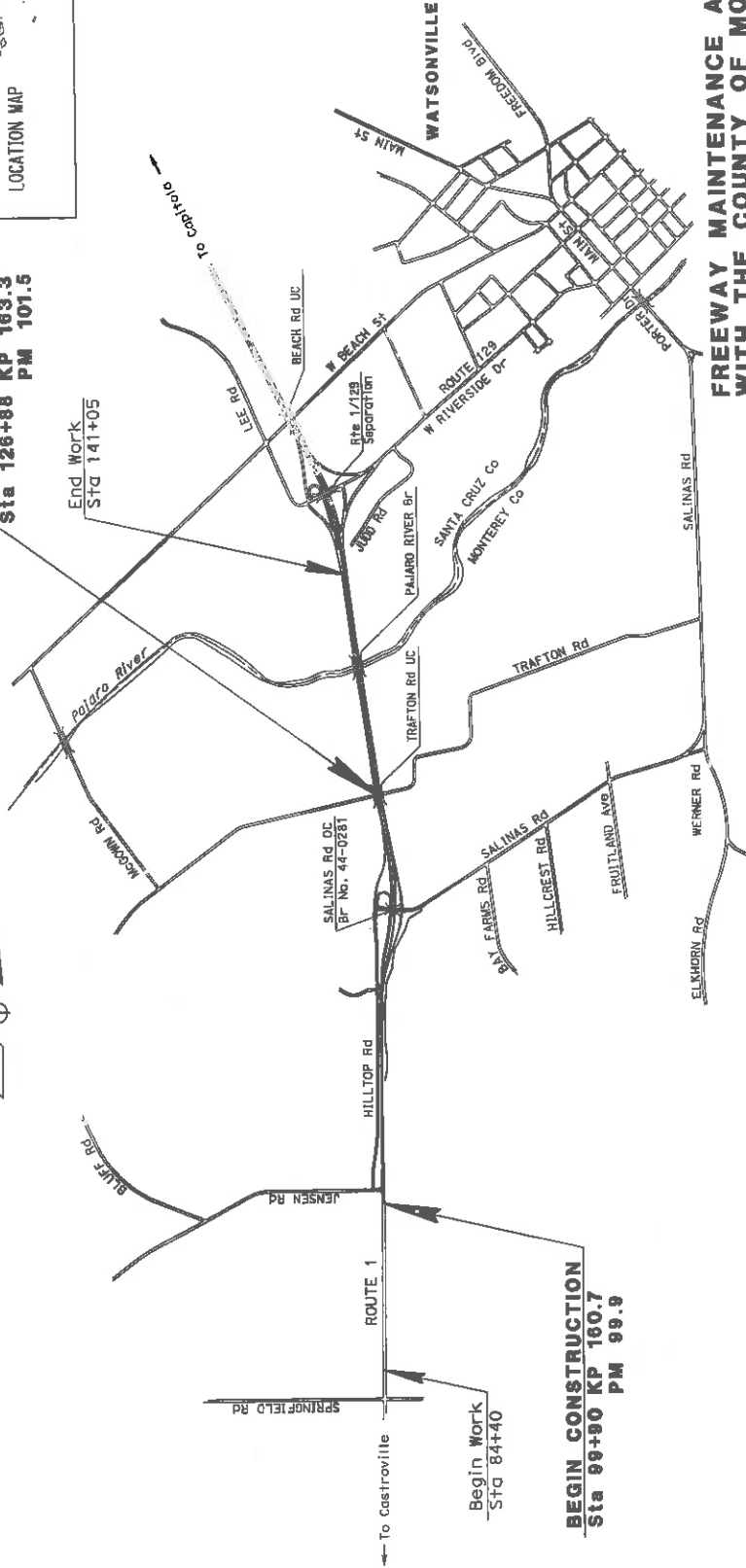
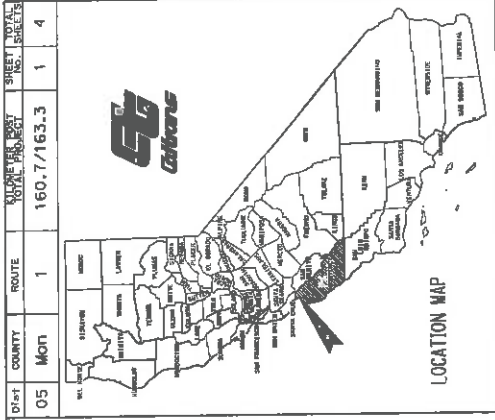


END CONSTRUCTION
Sta 126+88 KP 163.3
PM 101.5

End Work
Sta 141+05

Begin Work
Sta 84+40

BEGIN CONSTRUCTION
Sta 99+90 KP 160.7
PM 99.9



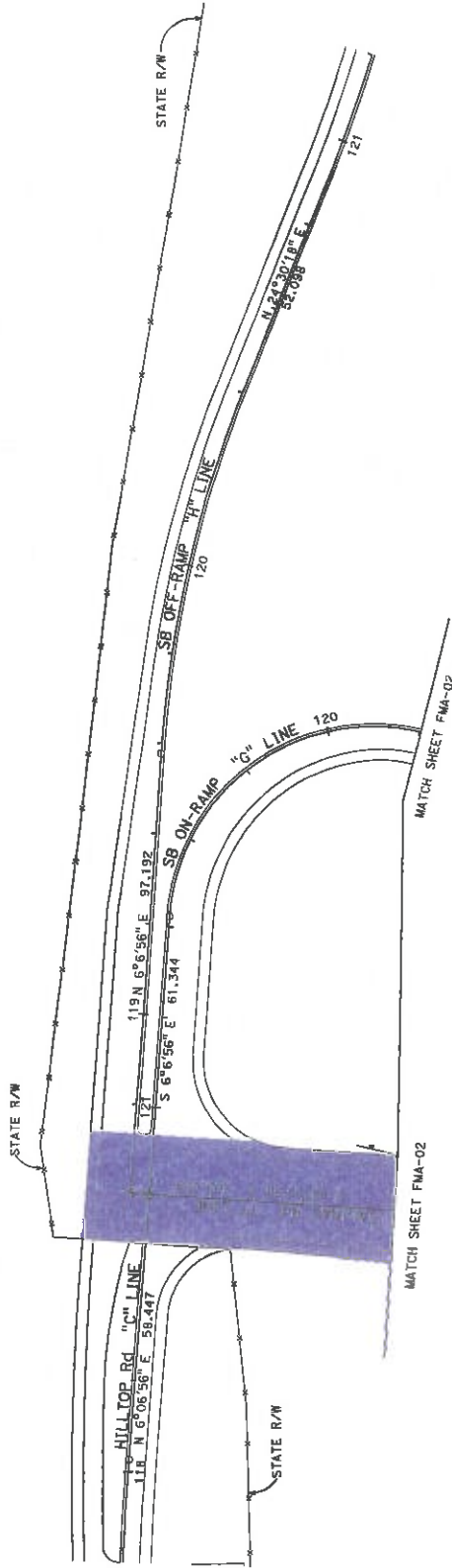
NO SCALE

| | | | | | | |
|------|--------|-------|--------------|-----------|-------|-------|
| Dist | County | Route | Scale | Full Post | Sheet | Total |
| 05 | Mon | 1 | 160.77/163.3 | | 2 | 4 |



**05-315924
SALINAS ROAD
INTERCHANGE**

COUNTY MAINTAINED
ROADWAY



ALL DIMENSIONS ARE IN
METERS UNLESS OTHERWISE SHOWN

**FREEWAY MAINTENANCE AGREEMENT
WITH THE COUNTY OF MONTEREY**

FMA-01

SCALE 1:500

EA 315921

CU 06227

USERNAME → J13889
JOB FILE → 51592.FMA01.dgn



RELATIVE BORDER SCALE
IS IN MILLIMETERS

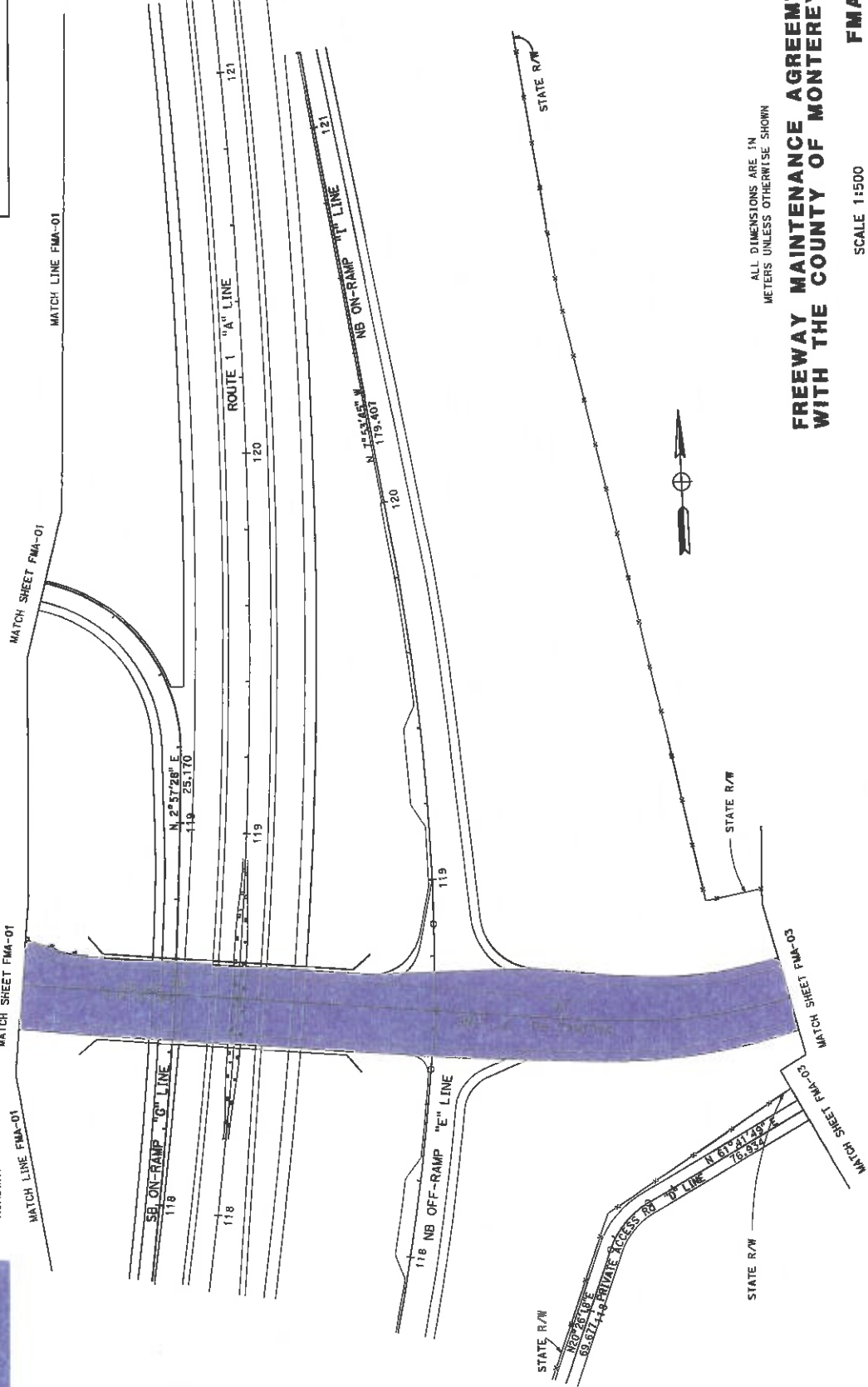
BORDER LAST REVISED 3/1/2007

| | | | |
|--|-----------------------|------------|--------------|
| STATE OF CALIFORNIA - DEPARTMENT OF TRANSPORTATION | FUNCTIONAL SUPERVISOR | CHECKED BY | DATE REVISED |
| DESIGNED BY | DESIGNED BY | REVISOR BY | REVISOR BY |

| | | | | |
|---|--------|-------|-------------|--------------|
| Dist# | COUNTY | ROUTE | SHEET NO. | TOTAL SHEETS |
| 05 | Mon | 1 | 160.7/163.3 | 3 |
| 05-315924 SALINAS ROAD INTERCHANGE | | | | |



COUNTY MAINTAINED
ROADWAY



ALL DIMENSIONS ARE IN
METERS UNLESS OTHERWISE SHOWN

**FREEWAY MAINTENANCE AGREEMENT
WITH THE COUNTY OF MONTEREY**

FMA - 02

SCALE 1:500

EA 315921

CU 06227

RELATIVE BORDER SCALE
IS IN MILLIMETERS

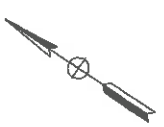
BORDER LAST REVISED 3/1/2007

| | | | | |
|--|-----------------------|----------------------|--------------|--------------|
| STATE OF CALIFORNIA - DEPARTMENT OF TRANSPORTATION | FUNCTIONAL SUPERVISOR | CALGATED-DESIGNED BY | REVISIONS BY | DATE REVISED |
| CD | | CHECKED BY | | |

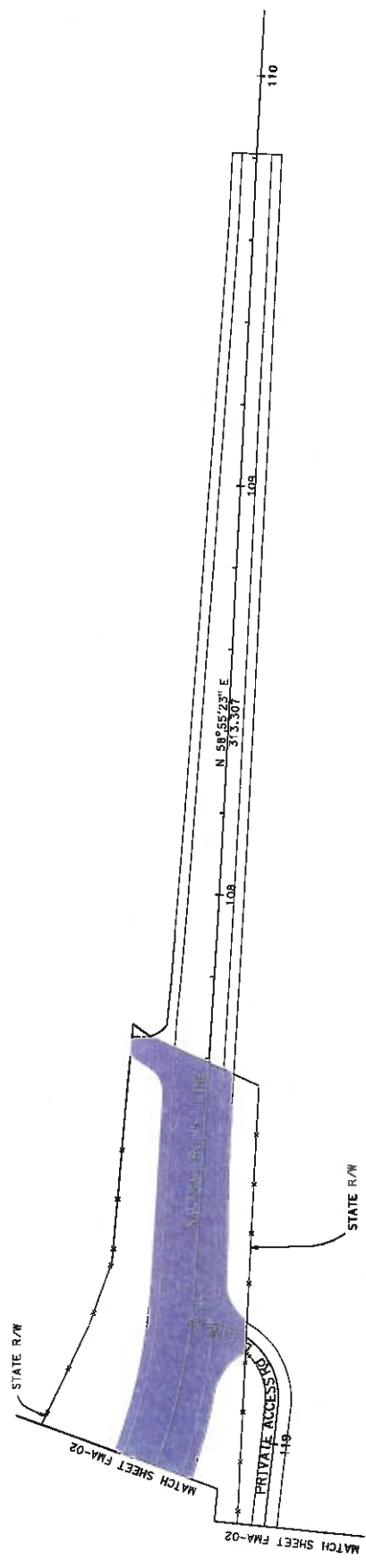
DATE PLOTTED: 05-05-09
TIME PLOTTED: 09:06:14-2018

| | | | | | |
|------|--------|-------|-----------------------------------|-----------|-----------------|
| DATE | COUNTY | ROUTE | SUBMITTER'S BEST LOCAL ADDRESS | SHEET NO. | TOTAL SHEETS |
| 05 | Mon | 1 | 160-771653.3 | 4 | 4 |

**05-315924
SALINAS ROAD
INTERCHANGE**



COUNTY MAINTAINED
ROADWAY



ALL DIMENSIONS ARE IN
METERS UNLESS OTHERWISE SHOWN

**FREEWAY MAINTENANCE AGREEMENT
WITH THE COUNTY OF MONTEREY**

FMA-03

SCALE 1:500

EA 315921

CJ 06227

USERNAME: a152883
JOB FILE: 0531592_FMA03.dwg



RELATIVE BORDER SCALE
1:5 IN MILLIMETERS

BORDER LAST REVISED 3/1/2007

| | | | | |
|--|--|-----------------------|-------------|---------------|
| STATE OF CALIFORNIA - DEPARTMENT OF TRANSPORTATION | | FUNCTIONAL SUPERVISOR | DESIGNED BY | DATE REVISION |
| CML/ALATED | | DESIGNED BY | REVISION | DATE REVISION |
| CHECKED BY | | DESIGNED BY | REVISION | DATE REVISION |
| DESIGNED BY | | DESIGNED BY | REVISION | DATE REVISION |

