

Attachment G
Land Conservation Contract
73-032.A.2

Harkins Road Limited Partnership
PLN090248



WHEN RECORDED MAIL TO:


Stephen L. Vagnini
Monterey County Recorder
Recorded at the request of
Filer

CRLUPE
4/03/2008
9:21:13

Clerk of the Board of Supervisors
County of Monterey
168 W. Alisal Street, First Floor
Salinas, California 93901

DOCUMENT: **2008020520**

Titles: 1/ Pages: 14




Fees....
Taxes...
Other...
AMT PAID

THIS SPACE FOR RECORDER'S USE ONLY

LAND CONSERVATION CONTRACT NO. 73-032.A.2
PARCEL B - 30.763 ACRES
HOSON PRODUCE INC. AND JACKSON FAMILY INVESTMENTS II, LLC

Amending Land Conservation Contract No. 73-32 and
Rescinding Land Conservation Contract No. 83-26-3 as Applicable



LAND CONSERVATION CONTRACT No. 73-32.A.2
(PARCEL B - HOSON PRODUCE INC.)
Amending Land Conservation Contract No. 73-32 and
Rescinding Land Conservation Contract No. 83-26-3 as Applicable

THIS CONTRACT is made and entered into as of the date opposite the respective signatures by and between the COUNTY OF MONTEREY, a political subdivision of the State of California, hereinafter called "County" and HOSON PRODUCE, INC. AND JACKSON FAMILY INVESTMENTS II, LLC, hereinafter called "Owner."

WITNESSETH:

WHEREAS, Owner possesses certain real property located within the County of Monterey, State of California, which is presently devoted to the production of food and fiber and is described in Exhibit A attached hereto and made a part hereof; and

WHEREAS, the property is located in Agricultural Preserve No. 73-32 heretofore established by County by Resolution No. 73-34-32 on or about February 27, 1973; and

WHEREAS, the property is also located in Agricultural Preserve No. 83-26-3 heretofore established by County by Resolution No. 83-26 on or about February 22, 1983; and

WHEREAS, the property was approved by the Board of Supervisors, County of Monterey, for a Lot Line Adjustment as shown on the proposed lot line adjustment map on file in Planning File No. PLN000214, Porter; on file with the Monterey County Planning Department and incorporated by this reference, subject to the findings, evidence and conditions set forth in Monterey County Board of Supervisors Resolution No. 06-081, adopted on March 28, 2006, on file with the Clerk to the Board of Supervisors and incorporated by this reference.

WHEREAS, both Owner and County desire to limit the use of the property to agricultural and compatible uses and amend Agricultural Preserve Land Conservation Contract No. 73-32, established by Resolution No. 73-34-32 as applicable with respect to the property described in Exhibit A;

WHEREAS, both Owner and County desire to limit the use of the property to agricultural and compatible uses and rescind Agricultural Preserve Land Conservation Contract No. 83-26-3, established by Resolution No. 83-26 as applicable with respect to the property described in Exhibit A;

NOW, THEREFORE, County and Owner agree Land Conservation Contract No. 83-26-3 as it applies to the property described in Exhibit A is hereby rescinded and Land Conservation Contract No. 73-32 as it applies to the property described in Exhibit A is hereby amended in its entirety as follows:

///

1. CONTRACT SUBJECT TO CALIFORNIA LAND CONSERVATION ACT OF 1965. AS AMENDED.

This contract is entered into pursuant to Chapter 7 (commencing with Section 51200) as Part 1, Division 1, Title 5 of the Government Code, which is known as the California Land Conservation Act of 1965, or as the Williamson Act. This contract is subject to all of the provisions of this act including any amendments thereto which may be enacted from time to time.

2. RESTRICTION ON USE OF PROPERTY.

During the term of this contract, and any and all renewals thereof, the property described in Exhibit A shall not be used by Owner, or Owner's successors in interest, for any purpose other than the production of food and fiber for commercial purposes and uses compatible thereto. A list of all such compatible uses is set forth in Exhibit B, attached hereto and by this reference incorporated herein. County, by uniform rule adopted by the Board of Supervisors of County, may from time to time during the term of this contract and all renewals thereof, add to the list of compatible uses which shall be uniform throughout the agricultural preserve in which the property in Exhibit A is located; provided, however, County may not during the term of this contract or any renewal thereof, without the prior written consent of Owner, remove any of the compatible uses for the subject property which are set forth in Exhibit B. The provisions of this contract and any uniform rule supplementing the list of compatible uses are not intended to limit or supersede the planning and zoning powers of County.

3. TERM OF CONTRACT.

This contract shall become effective on the date opposite the respective signatures and shall be recorded on or before the 31st day of December, in order to meet the January 1 property tax lien date and, shall remain in full force and effect for an initial term of twenty years. The initial term of twenty years shall be measured commencing as of the first day of January next succeeding the date of execution. Each succeeding first day of January shall be deemed to be the annual renewal date of this contract. This contract shall be automatically renewed on each succeeding January 1 and one additional year shall be added automatically to the initial term unless notice of nonrenewal is given as provided in paragraph 4.

4. NOTICE OF NONRENEWAL.

(a) If either party desires in any year not to renew this contract, that party shall serve written notice of nonrenewal upon the other party in advance of the annual renewal date of this contract. Unless such written notice of nonrenewal is served by Owner at least 90 days prior to the renewal date, or by County at least 60 days prior to the renewal date, this contract shall be considered renewed as provided in paragraph 3 above.

(b) If either party serves written notice of nonrenewal in any year within the time limits of (a) above, this contract shall remain in effect for the balance of the period remaining since the original execution or the last renewal of this contract, as the case may be.

5. NO COMPENSATION.

Owner shall not receive any payment from County in consideration of the obligations imposed under this contract, it being recognized and agreed that the consideration for the execution of this contract is the substantial benefit to be derived therefrom, and the advantage that may accrue to Owner as a result of the effect upon the assessed value of the property on account of the restrictions on the use of the property contained herein.

6. SUCCESSORS IN INTEREST.

This contract and the restrictions imposed hereunder shall run with the property described in Exhibit A and shall be binding upon the heirs, executors, administrators, trustees, successors, and assigns of Owner. This contract shall also be transferred from County to any succeeding city or county acquiring jurisdiction over the property described in Exhibit A. On the completion of annexation proceedings by a city, that city shall succeed to all rights, duties and powers of the County under this contract for that portion of the property described in Exhibit A annexed to the city.

Nonetheless, each new Owner who succeeds to ownership of the aforesaid property shall be obliged to execute a new contract identical to or more restrictive than this contract in order to perfect his rights under the Land Conservation Act.

7. DIVISION OF LAND.

The property described in Exhibit A shall not be divided without the written approval of the County first had and obtained. This contract is divisible in the event the property described in Exhibit A is divided. Owner agrees to submit any proposed division to County for its approval and County, if it approves said division, shall, as a condition of its approval of the division, require the execution by Owner of contract identical to this contract on each parcel created by the division. Owner agrees to execute such contract. The division of land under contract within an agricultural preserve will not be approved unless it can be reasonably established that there will be no loss in the production of food and fibre within the agricultural preserve from said division.

8. EMINENT DOMAIN OR OTHER ACQUISITION.

(a) When any action in eminent domain for the condemnation of the fee title of any land described in Exhibit A is filed or when such land is acquired in lieu of eminent domain for a public improvement, as defined in Government Code Section 51290.5, by a public agency or person, or whenever there is any such action or acquisition by the federal government, or any person, instrumentality or agency acting under authority or power of the federal government, this contract becomes null and void as to the land actually being condemned or so acquired as of the date the action is filed or so acquired.

(b) Eminent domain or other acquisition proceedings shall be governed by the provisions of Article 6 (commencing with Government Code Section 51290 et seq). Notice of intent to consider land in agricultural preserve pursuant to this contract for condemnation or acquisition, shall be provided by

the public agency, or person, or authorized agent, to the Director of Conservation and to the local governing body responsible for the administration of the preserve in accordance with Government Code Sections 51291 and 51291.5. The Director of Conservation shall provide a copy of any material received from the public agency, or person, or authorized agent, relating to the proposed acquisition, to the Secretary of Food and Agriculture in accordance with Section 51291(b). When land in an agricultural preserve pursuant to this contract is acquired by a public agency, the public agency shall notify the Director of Conservation within 10 working days in accordance with Government Code Section 51291(c).

(c) If after giving notice required under Government Code Sections 51291(b) and 51291 (c) and before the project is completed within the preserve, the public agency, person or agent proposes any significant change in the public improvement, it shall give notice of the changes to the Director and the local governing body responsible for administration of the preserve. Within 30 days thereafter, the Director or local governing body may forward to the public agency, person or agent their comments with respect to the effect of the change to the public improvement and the compliance of the changed public improvement with Article 6. Any action or proceeding regarding notices or findings required by Article 6 filed by the Director of Conservation or local governing body administering the preserve shall be governed by Government Code Section 51294 (Government Code Section 51291(e)).

9. CANCELLATION.

This contract may be canceled by the mutual agreement of the parties hereto in the manner provided in this paragraph. It is understood by the parties hereto that the existence of an opportunity for another use of the property shall not be sufficient reason for the cancellation of this contract. A potential alternative use of the property may be considered only if there is no proximate non-contracted land suitable for the use to which it is proposed that this property be put. The parties further understand that the uneconomic character of an existing agricultural use shall not be sufficient reason for cancellation of this contract, but may be considered only if there is no other reasonable or comparable agricultural use to which the land may be put.

(a) Upon the written request of Owner to cancel this contract, the Board of Supervisors of the County of Monterey may adopt a resolution consenting to such request. When Owner petitions the Board for tentative cancellation of this contract pursuant to Government Code Section 51281 et seq, and when the Board accepts the application as complete pursuant to Government Code Section 65943, the Board shall immediately mail notice to the Director of Conservation pursuant to Government Code Section 51284.1. The notice shall include a copy of the petition, this contract, a general description in text or diagram, of the land that is subject to the proposed cancellation, the deadline for submitting comments regarding the proposed cancellation (consistent with the Permit Streamlining Act commencing with Government Code Section 65920), but in no case less than 30 days prior to the scheduled action by the Board. The Director shall review the proposed cancellation and submit comments by the deadline specified by the Board. Any comments submitted shall advise the Board on the findings required by Section 51282 with respect to the proposed cancellation. Prior to acting on the proposed cancellation, the Board shall consider the comments by the Director of Conservation, if submitted (Government Code Section 51284.1).

(b) Prior to the adoption of a resolution consenting to the request of the landowner to cancel this contract, the Board of Supervisors of County shall hold a public hearing on the matter. Notice of the hearing shall be mailed to each and every owner of property under contract within the agricultural preserve in which the property described in Exhibit A is located, and shall be published pursuant to Government Code Section 6061. In addition, at least 10 working days prior to the hearing, a notice of hearing and a copy of the landowner's petition shall be mailed to the Director of Conservation pursuant to Government Code Section 51284. At the hearing, or prior thereto, the owner of any property in which this agricultural preserve is situated may protest such cancellation to the Board of Supervisors.

(c) The Board of Supervisors may adopt a resolution consenting to the request of Owner to cancel this contract only if they find: (1) The cancellation is consistent with the purposes of the California Land Conservation Act of 1965 as amended; and (2) the cancellation is in the public interest (Government Code Section 51282).

(d) Within 30 days of the tentative cancellation of this contract, the Board shall publish notice of its decision, including the date, time and place of the public hearing, a general explanation of the decision, the findings made pursuant to Government Code Section 51282, and a general description in text or by diagram, of the land under contract, as a display advertisement of at least one-eighth page in at least one newspaper of general circulation within the County. In addition, within 30 days of the tentative cancellation of the contract, the Board shall deliver a copy of the published notice of the decision, as described above, to the Director of Conservation. The publication shall be for informal purposes only, and shall create no right, standing, or duty that would otherwise not exist with regard to cancellation proceedings (Government Code Section 51284).

10. LIABILITY OF OWNER UPON CANCELLATION.

(a) Prior to any action by the Board of Supervisors giving tentative approval to the cancellation of this contract, the County Assessor shall, pursuant to Revenue and Taxation Code Section 401, determine the full cash value of the land as though it were free of the contractual restrictions imposed by this contract. The Assessor shall certify to the Board of Supervisors the cancellation valuation of the land for the purpose of determining the cancellation fee.

(b) The Board of Supervisors shall thereafter and prior to giving tentative approval to the cancellation of this contract determine and certify to the County Auditor the amount of the cancellation fee which the Owner must pay the County Treasurer as deferred taxes upon cancellation. That fee shall be an amount equal to 12 ½ percent of the cancellation valuation of the property.

(c) If the Board of Supervisors recommends that it is in the public interest to do so, and the Secretary of the Resources Agency so finds, the Board may waive any such payment or any portion thereof, or may make such payment or portion thereof, or may extend the time for making the payment or a portion of the payment contingent upon the future use made of the property and its economic return to Owner for a period of time not to exceed the unexpired term of the contract had it not been canceled, provided: (1) the cancellation is caused by an involuntary transfer or change in the use which may be made of the property and the property is not immediately suitable, nor will be immediately used, for a

purpose which produces a greater economic return to Owner; and (2) the Board of Supervisors has determined it is in the best interests of the program to conserve agricultural land use that such payment be either deferred or is not required; and (3) the waiver or extension of time is approved by the Secretary of the Resources Agency pursuant to Government Code Section 51283.

(d) Owner shall make payment of the cancellation fee in full prior to the cancellation becoming effective.

11. NOTICES.

All notices required or permitted by this contract shall be given in writing and may be mailed or delivered in person. If mailed, the address of Owner shall be the last known address on the assessment records of County, and County's address shall be In Care of Board of Supervisors, ~~Salinas Courthouse, 240 Church Street, East Wing, Suite 226, Salinas, California 93901,~~ and deposit in the mail, postage prepaid, shall be deemed receipt thereof.

4/21/08

168 W. Alisal St, First Floor

12. COSTS OF LITIGATION.

In case County shall, without any fault on its part, be made a party to any litigation commenced by or against Owner, then Owner shall and will pay all costs and reasonable attorneys fees incurred by or imposed upon County by or in connection with such litigation, and Owner shall and will pay all costs and reasonable attorneys fees which may be incurred or paid by County in enforcing the covenants and agreements of this contract.

13. ENFORCEMENT.

In the event of breach of this contract, including but not limited to: (1) incompatible use, or (2) failure of successors in interest to sign a contract similar to this one, or (3) failure to obtain the approval of the Board of Supervisors for a division of the land under contract, all the affected property under contract shall be reassessed at full cash value pursuant to Revenue and Taxation Code Section 110.1.

However, such reassessment for the period encompassed by the breach shall not terminate the contract. Reassessment shall be in addition to the other remedies available to the County including, but not limited to, an action to enforce the contract by specific enforcement or injunction under Government Code Section 51251.

If incompatible uses during the period of breach have diminished the ability of the property to contribute to the production of food and fiber on the lien date, the property shall be reassessed at full cash value.

The period of breach is the period commencing upon breach as set forth above, and ending upon cure of the breach. If the lien or assessment date falls within the period of the breach, all the property under this contract will be reassessed at full cash value pursuant to Revenue and Taxation Code Section 110.1.

IN WITNESS WHEREOF the parties have caused this contract to be executed by Owner on the date affixed next to the signature of each, and by County on the date affixed next to the signature of the Chair of the Board of Supervisors.

COUNTY OF MONTEREY

Dated: March 27, 2008

By: Fernando Armenta
Fernando Armenta, Chair
Board of Supervisors

ACKNOWLEDGMENT

State of California)
County of Monterey)

On March 27, 2008, before me [**Instructions: here insert name and title of the officer.*]
LEW C. BAUMAN, Clerk of the Board of Supervisors, ~~in and for said County and State~~, personally appeared Supervisor Armenta, who proved to me on the basis of satisfactory evidence to be the person(s) whose name(s) is/are subscribed to the within instrument and acknowledged to me that he/she/they executed the same in his/her/their authorized capacity(ies), and that by his/her/their signature(s) on the instrument the person(s) or the entity upon behalf of which the person(s) acted, executed the instrument. P. H.

I certify under PENALTY OF PERJURY under the laws of the State of California that the foregoing paragraph is true and correct.


WITNESS my hand and official seal.

LEW C. BAUMAN, Clerk of
the Board of Supervisors of
Monterey County, State of California

By: Denise Hancock
Deputy

[COUNTY SEAL]:


Legal Reference for Acknowledgment by County Official:
Civil Code Sections 1181, 1184, 1185, 1188, 1189
Code of Civil Procedure Section 2012




OWNER/S:

HOSON PRODUCE INC.

Dated: 2-14-08

By: 
Shirley Porter,
Its President

Dated: 2-14-08

And By: 
Type/Print Name: Shirley Porter
Its/Circle/Type/Print Title: _____
Secretary, Assistant Secretary, Treasurer, CFO
Assistant Treasurer

JACKSON FAMILY INVESTMENTS, II, LLC

Dated: _____

By: _____
Barbara R. Banke
Its: President

Dated: _____

And By: _____
Type/Print Name: _____
Its/Circle/Type/Print Title: _____
Secretary, Assistant Secretary, Treasurer, CFO
Assistant Treasurer

CALIFORNIA ALL-PURPOSE CERTIFICATE OF ACKNOWLEDGMENT

State of California

County of Los Angeles


On Feb 14, 2008 before me, IRIT LAX, Notary Public
(Here insert name and title of the officer)

personally appeared SHALEY PORTER

who proved to me on the basis of satisfactory evidence to be the person(s) whose name(s) is/are subscribed to the within instrument and acknowledged to me that he/she/they executed the same in his/her/their authorized capacity(ies), and that by his/her/their signature(s) on the instrument the person(s), or the entity upon behalf of which the person(s) acted, executed the instrument.

I certify under PENALTY OF PERJURY under the laws of the State of California that the foregoing paragraph is true and correct.

WITNESS my hand and official seal.



 Signature of Notary Public

(Notary Seal)

ADDITIONAL OPTIONAL INFORMATION

DESCRIPTION OF THE ATTACHED DOCUMENT

Land Conservation
(Title or description of attached document)

Contract # 73-32.A-2.
(Title or description of attached document continued)

Number of Pages _____ Document Date 2.14.08

(Additional information)

CAPACITY CLAIMED BY THE SIGNER

- Individual (s)
- Corporate Officer

(Title)
- Partner(s)
- Attorney-in-Fact
- Trustee(s)
- Other _____

INSTRUCTIONS FOR COMPLETING THIS FORM

Any acknowledgment completed in California must contain verbiage exactly as appears above in the notary section or a separate acknowledgment form must be properly completed and attached to that document. The only exception is if a document is to be recorded outside of California. In such instances, any alternative acknowledgment verbiage as may be printed on such a document so long as the verbiage does not require the notary to do something that is illegal for a notary in California (i.e. certifying the authorized capacity of the signer). Please check the document carefully for proper notarial wording and attach this form if required.

- State and County information must be the State and County where the document signer(s) personally appeared before the notary public for acknowledgment.
- Date of notarization must be the date that the signer(s) personally appeared which must also be the same date the acknowledgment is completed.
- The notary public must print his or her name as it appears within his or her commission followed by a comma and then your title (notary public).
- Print the name(s) of document signer(s) who personally appear at the time of notarization.
- Indicate the correct singular or plural forms by crossing off incorrect forms (i.e. he/she/they, is/are) or circling the correct forms. Failure to correctly indicate this information may lead to rejection of document recording.
- The notary seal impression must be clear and photographically reproducible. Impression must not cover text or lines. If seal impression smudges, re-seal if a sufficient area permits, otherwise complete a different acknowledgment form.
- Signature of the notary public must match the signature on file with the office of the county clerk.
 - ✦ Additional information is not required but could help to ensure this acknowledgment is not misused or attached to a different document.
 - ✦ Indicate title or type of attached document, number of pages and date.
 - ✦ Indicate the capacity claimed by the signer. If the claimed capacity is a corporate officer, indicate the title (i.e. CEO, CFO, Secretary).
- Securely attach this document to the signed document


OWNERS:

HOSON PRODUCE INC.

Dated: 2-14-08


By: 
Shirley Porter,
Its President

Dated: 2-14-08

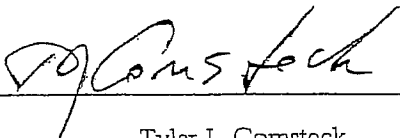
And By: 
Type/Print Name: Shirley Porter
Its/Circle/Type/Print Title: _____
Secretary, Assistant Secretary, Treasurer, CFO
Assistant Treasurer

JACKSON FAMILY INVESTMENTS, II, LLC

Dated: 3/26/08

By: 
~~Barbara R. Banta~~ Donald M. Hartford, Jr.
~~President~~ President (see below)

Dated: 3/26/08

And By: 
Type/Print Name: Tyler J. Comstock
Its/Circle/Type/Print Title: _____
Secretary, Assistant Secretary, Treasurer, CFO
Assistant Treasurer (see below)

of each of STONESTREET MANAGEMENT COMPANY and
STONEWALL MANAGEMENT COMPANY, the
managing members, respectively, of
KJC JACKSON FAMILY LLC and
J&L JACKSON FAMILY LLC, the members of
JACKSON FAMILY INVESTMENTS, LLC,
its sole member


STATE OF CALIFORNIA
COUNTY OF MONTEREY *Sonoma*

On MARCH 26, 2008, before me, DEBORAH M. HUNT
Notary Public, personally appeared TYLER COMSTOCK, personally known to ~~WHO~~
~~me~~ (or proved to me on the basis of satisfactory evidence) to be the person(s) whose name(s) is/~~are~~
subscribed to the within instrument and acknowledged to me that he/~~she/they~~ executed the within
instrument and acknowledged to me that he/~~she/they~~ executed the same in his/~~her/their~~ authorized
capacity(~~ies~~), and that by his/~~her/~~ signature(~~s~~) on the instrument the person(s), or the entity upon
behalf of which the person(s) acted, executed the instrument.

*I certify under PENALTY OF PERJURY under the laws of the State of California that the foregoing
paragraph is true and correct.*

WITNESS my hand and official seal.

Deborah M. Hunt
Notary Public



STATE OF CALIFORNIA
COUNTY OF MONTEREY *Sonoma*

On MARCH 26, 2008, before me, DEBORAH M. HUNT
Notary Public, personally appeared DAVID M. WITFORD JR, personally known to ~~WHO~~
~~me~~ (or proved to me on the basis of satisfactory evidence) to be the person(s) whose name(s) is/~~are~~
subscribed to the within instrument and acknowledged to me that he/~~she/they~~ executed the within
instrument and acknowledged to me that he/~~she/they~~ executed the same in his/~~her/their~~ authorized
capacity(~~ies~~), and that by his/~~her/~~ signature(~~s~~) on the instrument the person(s), or the entity upon
behalf of which the person(s) acted, executed the instrument.

*I certify under PENALTY OF PERJURY under the laws of the State of California that the foregoing
paragraph is true and correct.*

WITNESS my hand and official seal.

Deborah M. Hunt
Notary Public




EXHIBIT "A"


That certain real property situate in Rancho Rincon de la Puente del Monte, Monterey County, State of California, and being a portion of Parcel "A" and all of Parcel "B" as said Parcels are shown and so designated on that certain map filed for record in Volume 13 of Parcel Maps, at Page 53, Records of Monterey County, said portion being more particularly described as follows:


Beginning at the most northerly corner of said Parcel "B"; thence along the westerly boundary of said Parcel "A"

- 1) N. 58°55'32" E., 708.17 feet (map bearing, N. 57°35'38" E.); thence leaving said westerly boundary
- 2) S. 66°36'17" E., 505.00 feet to a point on the easterly boundary of said Parcel "A", said point also being on the easterly boundary of the aforesaid Rancho; thence along said easterly boundary
- 3) S. 32°13'07" W., 690.45 feet (map bearing, S. 30°51'07" W.) to angle point "RPM-2" of said Rancho; thence leaving said easterly boundary and along the southerly boundary of said Parcel and Rancho
- 4) S. 75°48'28" W., 577.04 feet (map, S. 74°24'35" W., 576.77 feet); thence
- 5) S. 75°45'31" W., 2006.10 feet (map, S. 74°24'35" W., 2006.65 feet); thence leaving said southerly boundary and along the westerly boundary of said Parcel "B"
- 6) N. 43°06'31" W., 342.60 feet (map, N. 44°28'22" W., 342.62 feet); thence leaving said westerly boundary and along the northerly boundary of said Parcel "B"
- 7) N. 75°45'50" E., 1511.90 feet (map, N. 75°25'35" E., 1512.11 feet); thence
- 8) N. 35°30'22" W., 75.89 feet (map, N. 36°51'09" W., 75.89 feet); thence
- 9) N. 58°55'32" E., 717.69 feet (map, N. 57°35'38" E., 718.06 feet) to the point of beginning.

CONTAINING an area of 30.763 acres.

The above bearings and distances are based on the California Coordinate System, Zone IV, NAD83 (1992).
The above distances must be multiplied by 1.0000810 to obtain ground distances.


Prepared by: Michael K. Goetz - PLS 5667



Expires 9-30-07

EXHIBIT B
LAND CONSERVATION CONTRACT
COMPATIBLE USES

The following is a list of land uses determined to be compatible with the agricultural use of the land subject to this agreement and planning and zoning restrictions:

1. The drying, packing or other processing of an agricultural commodity usually performed on the premises where it is produced.
2. Structures necessary and incidental to the agricultural use of the land.
3. Single family dwellings incidental to the agricultural use of the land for the residence of the owner, and the family of the owner. Single family dwellings incidental to the agricultural use of the land for the residence of the lessee of the land and the family of the lessee.
4. Dwelling for persons employed by owner or lessee and the family of employee or lessee incidental to the agricultural use of the land.
5. An aircraft landing strip incidental to the agricultural use of the land.
6. The erection, construction, alteration or maintenance of gas, electric, water or communication utility facilities.
7. The erection, construction, alteration or maintenance of radio, television or microwave antennas, transmitters and related facilities.
8. Public or private hunting of wildlife or fishing.
9. Public or private hunting clubs and accessory structures.
10. Public or private rifle and pistol practice range, trap or skeet field, archery range or other similar use.
11. Public or private riding or hiking trails.
12. Removal of natural materials.
13. Disposal site for oil field wastes, provided that any such use shall be made only in accordance with the use permit and other permits issued by the County of Monterey and the California Regional Water Quality Board and such other governmental authority as may have jurisdiction over this use. "Wastes received (discharged) at the site have been, and will continue to be, limited to petroleum and oil field wastes, such as muds, oily water, tank bottom wastes, and brine waters."

