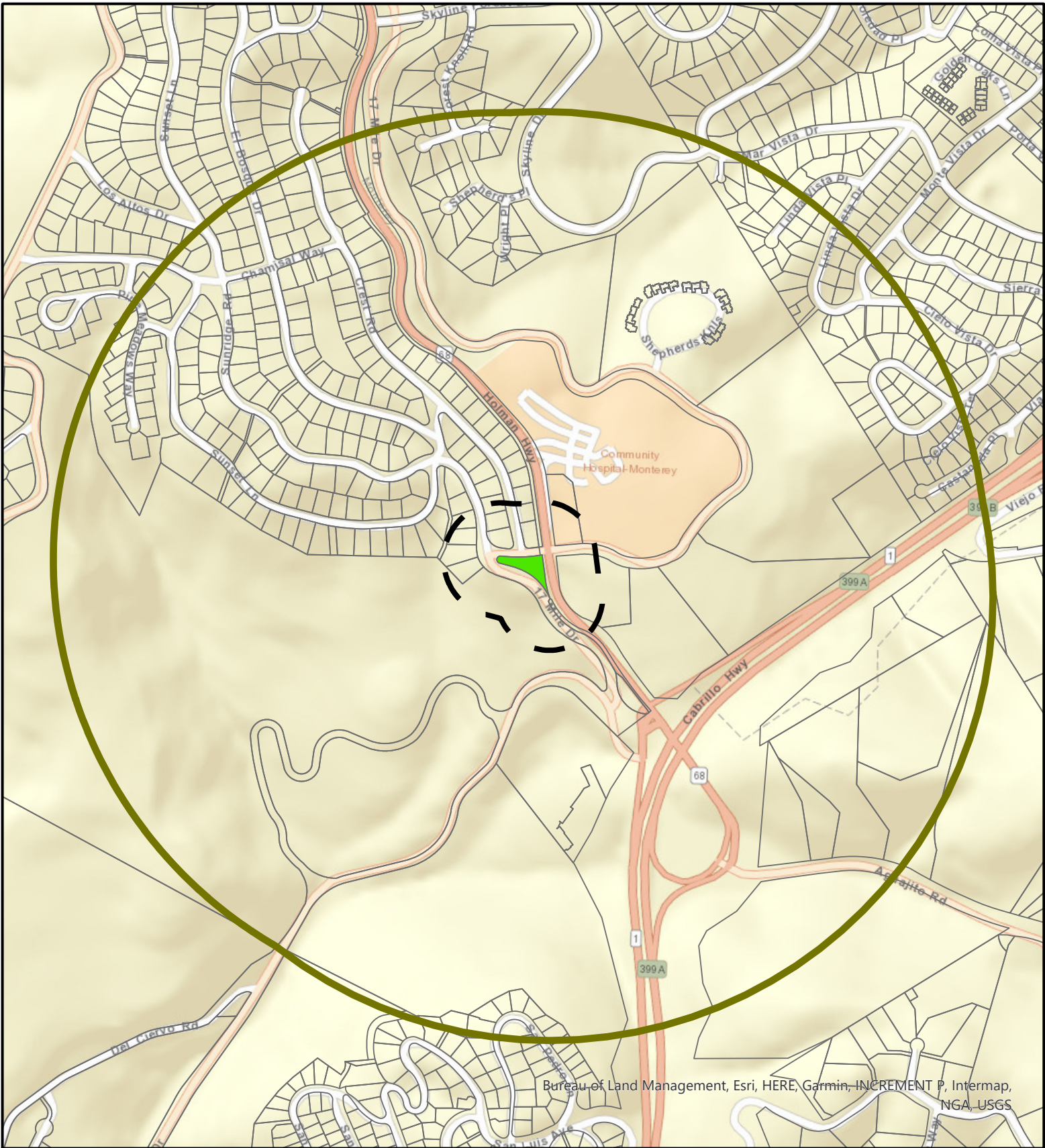


Attachment F

This page intentionally left blank.






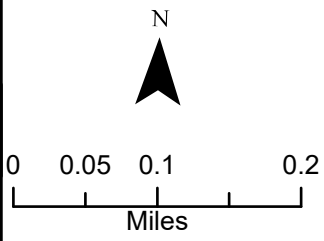
Bureau of Land Management, Esri, HERE, Garmin, INCREMENT P, Intermap, NGA, USGS

APPLICANT: STEWART

APN: 008-053-001-000.

FILE# PLN200314

 Selected Parcel  300' BUFFER  2500' BUFFER



PLANNER: SIDOR

This page intentionally left blank.