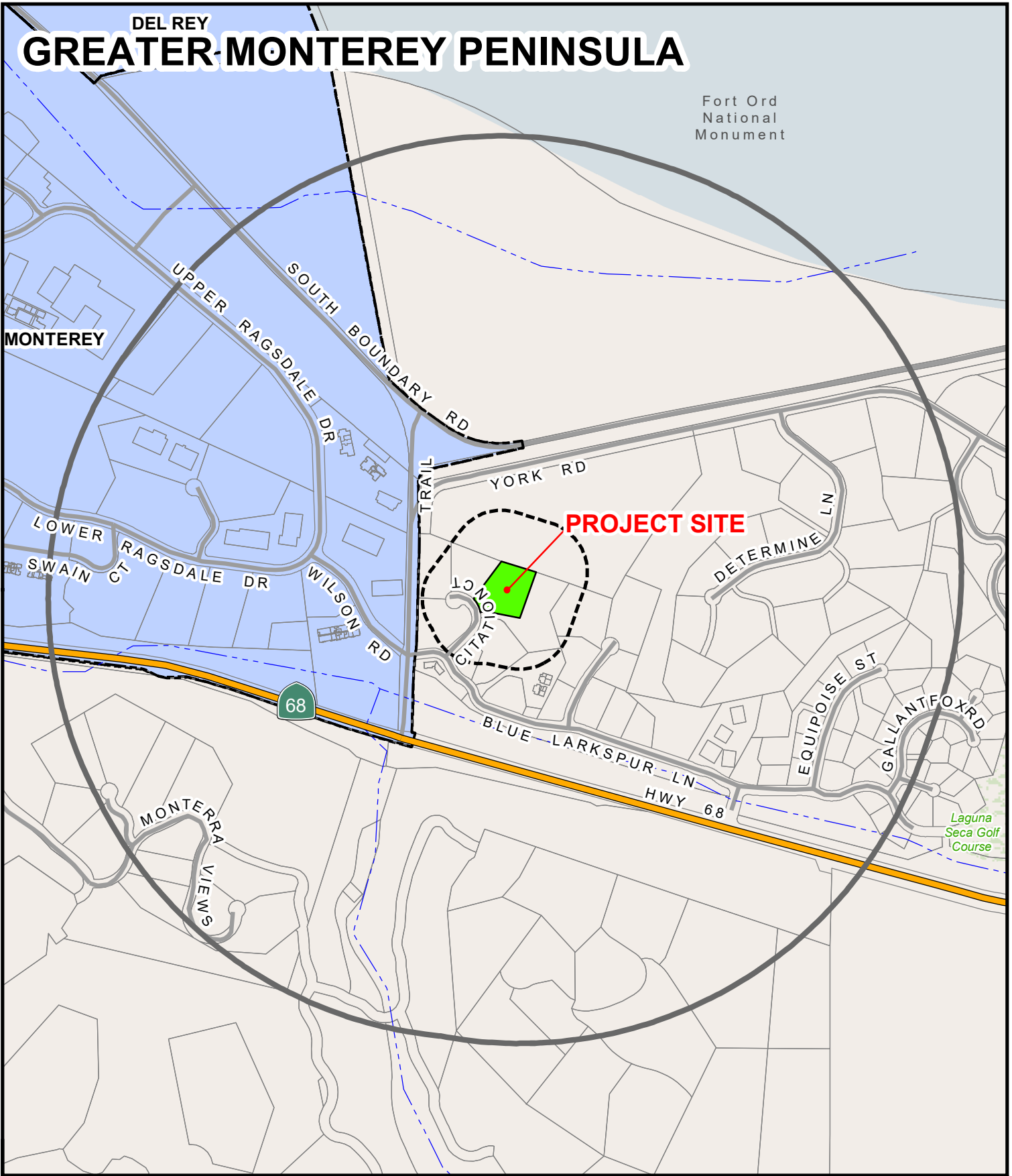


# Attachment B

This page intentionally left blank.

# DEL REY GREATER-MONTEREY PENINSULA

Fort Ord  
National  
Monument

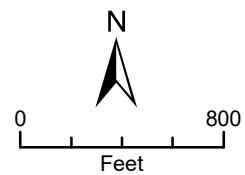


**APPLICANT:** MCINTOSH LEONARD H TR (LAGUNA SECA OFFICE PARK LOT 5)

**APN:** 173-121-005-000

**FILE #** PLN170765

 Project Site  2500' Limit  300' Limit



PLANNER: GONZALES



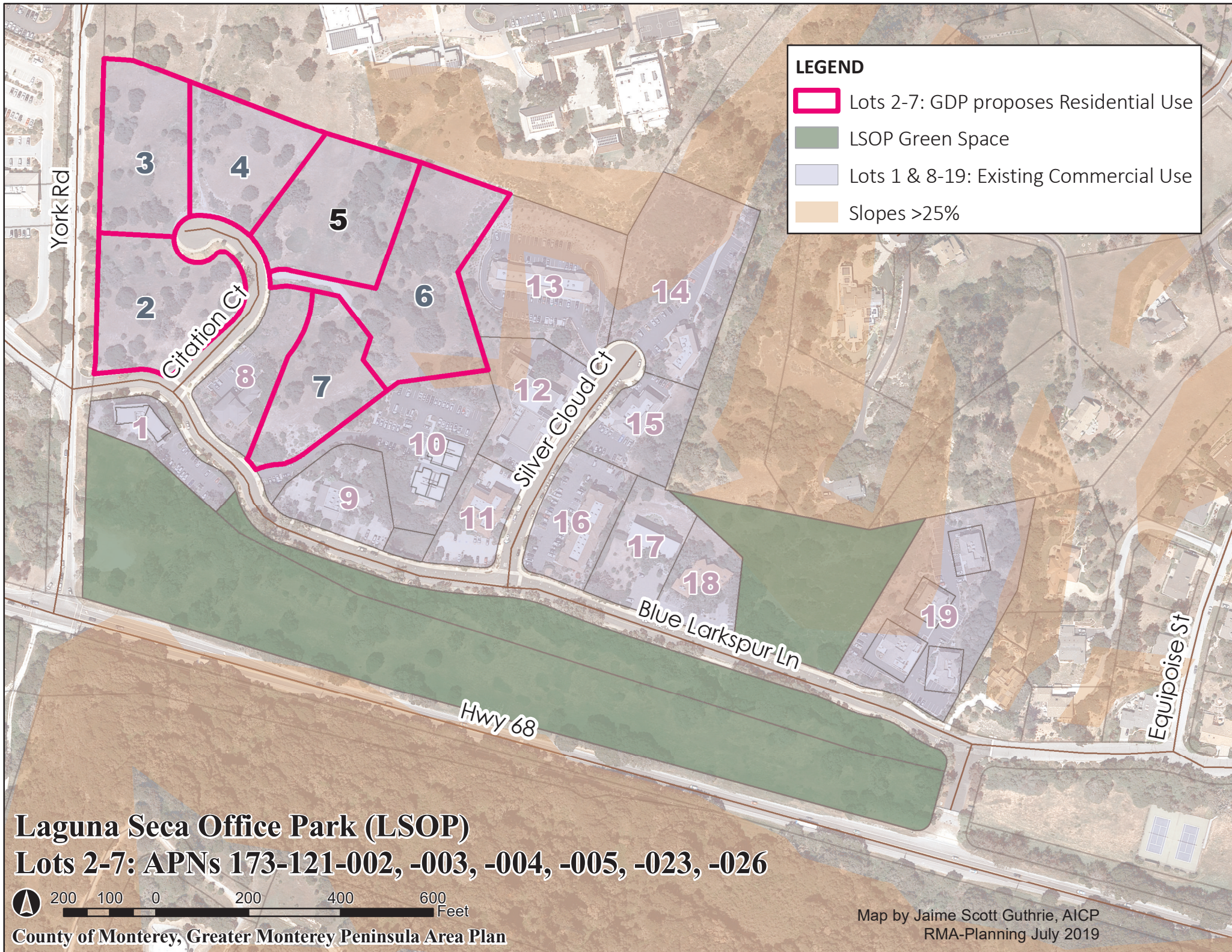
RYAN RANCH

Lot 5

LAGUNA  
SECA  
OFFICE  
PARK

Highway 68

Google Earth



**LEGEND**

- Lots 2-7: GDP proposes Residential Use
- LSOP Green Space
- Lots 1 & 8-19: Existing Commercial Use
- Slopes >25%

**Laguna Seca Office Park (LSOP)**  
**Lots 2-7: APNs 173-121-002, -003, -004, -005, -023, -026**



This page intentionally left blank.