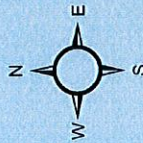
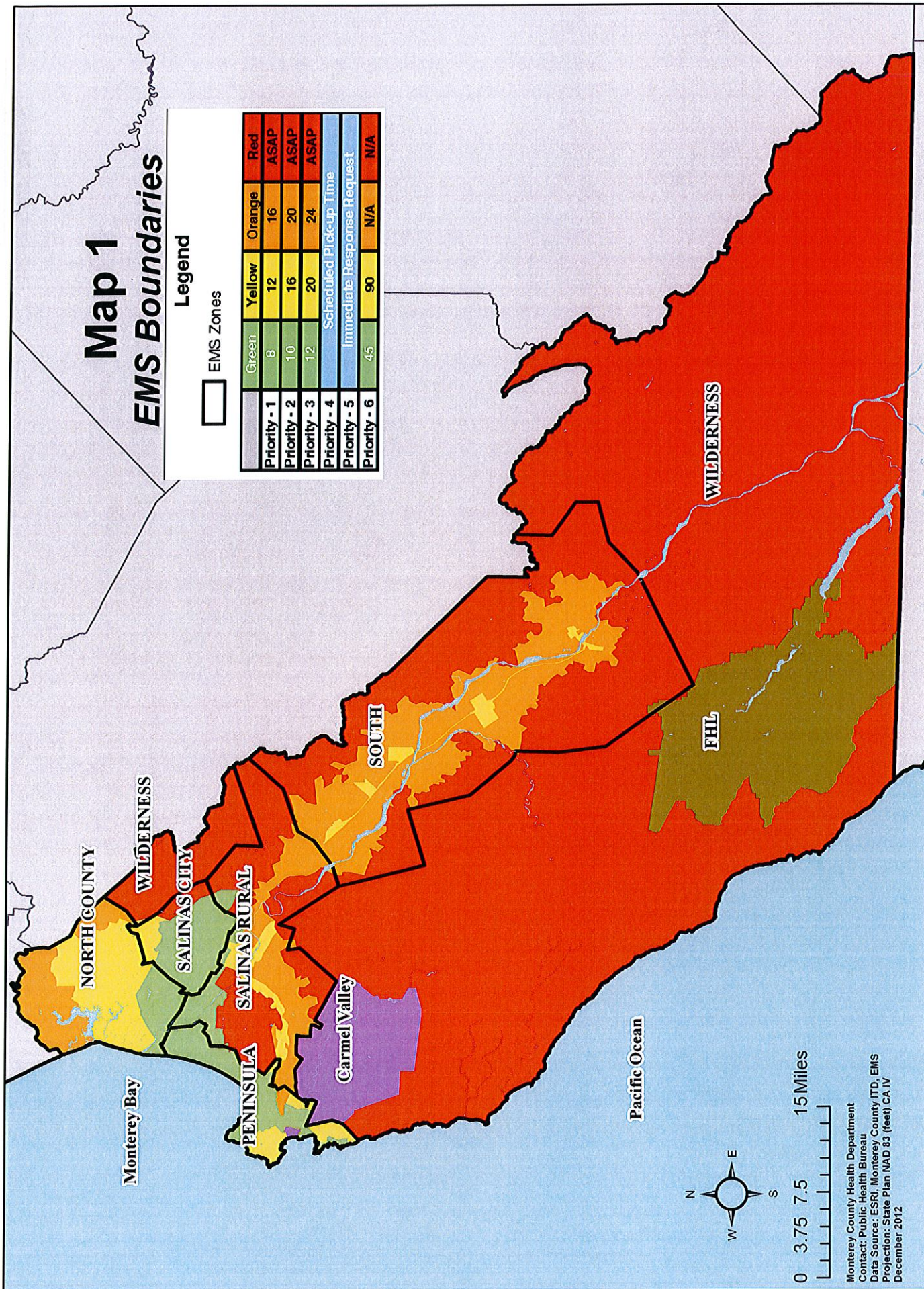


Map 1 EMS Boundaries

Legend

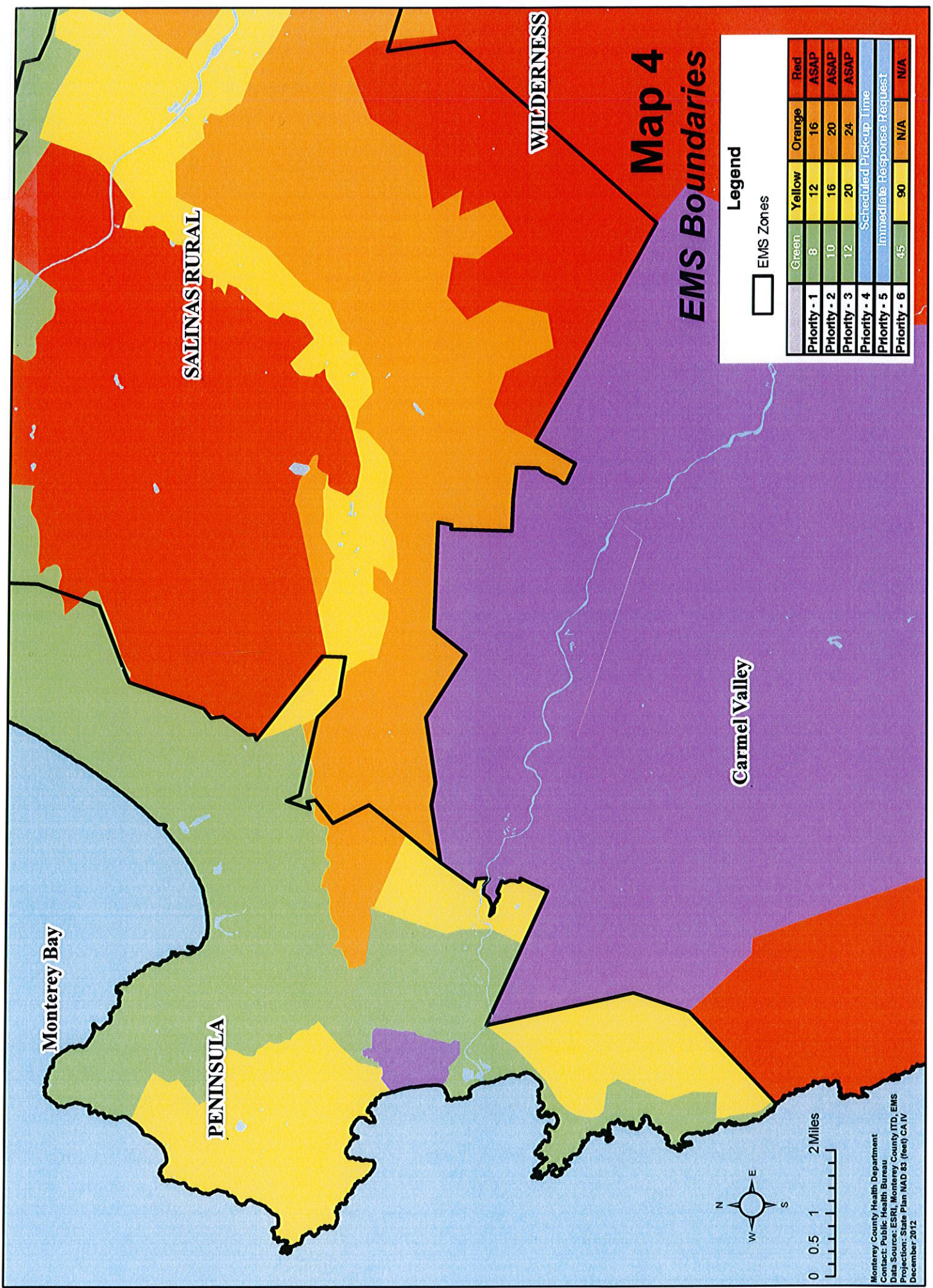
□ EMS Zones

	Green	Yellow	Orange	Red
Priority - 1	8	12	16	ASAP
Priority - 2	10	16	20	ASAP
Priority - 3	12	20	24	ASAP
Priority - 4	Scheduled Pick-up Time			
Priority - 5	Immediate Response Request			
Priority - 6	45	90	N/A	N/A



0 3.75 7.5 15 Miles

Monterey County Health Department
 Contact: Public Health Bureau
 Data Source: ESRI, Monterey County I/D, EMS
 Projection: State Plan NAD 83 (feet) CA IV
 December 2012



Monterey Bay

SALINAS RURAL

WILDERNESS

Carmel Valley

PENINSULA