

Attachment A

This page intentionally left blank.

STATE OF CALIFORNIA • DEPARTMENT OF TRANSPORTATION
ACQUISITION & DEVELOPMENT GRANT - APPLICATION
 DOA-0010 (REV 06/2011)

PLEASE PRINT OR TYPE AND COMPLETE ALL ITEMS

PART I. AIRPORT INFORMATION

PUBLIC ENTITY Airport Land Use Commission County of Monterey	AIRPORT NAME Marina Municipal Airport	PERMIT NO. REF120019
CONTACT NAME Joseph Sidor	TITLE Associate Planner / ALUC Support Staff	
BUSINESS ADDRESS 168 West Alisal Street, Salinas, CA 93901	BUSINESS PHONE (831) 755-5262	

PART II. PROJECT INFORMATION

Verify that project is within the Department's most recent Capital Improvement Plan: YES NO If no, then project is not eligible for grant funds.

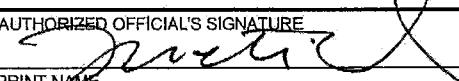
PROJECT DESCRIPTION	ESTIMATED TOTAL COST	APPLICANT'S FUNDS	CAAP FUNDS
ALUCP Update (County-wide)	\$ 180,000	\$ 18,000	\$ 162,000

PART III. REQUIRED SUPPORTING DOCUMENTS

Pursuant to Public Utilities Code Sections 21681-21684 and Section 4064 of the CAAP Regulations, submit the following documents with this application:

- Local government approval (*resolution or minute order*) as described in Section 4064(a).
- FAA's final determination regarding submitted FAA forms, such as FAA Forms 7460-1 and 7480-1, if applicable.
- Verification of full compliance with the California Environmental Quality Act (CEQA) by submitting information to fulfill either 1. or 2. below:
 - Copy of Notice of Exemption or provide the Categorical Exemption Class # _____ (CEQA Guidelines Sections 15300-15333)
 - Copy of Notice of Determination or provide the following information:
 - Environmental Impact Report (Title/Date) _____ State Clearinghouse (SCH)# _____ or
 - Negative Declaration (Title/Date) _____ State Clearinghouse (SCH)# _____ or
 - National Environmental Policy Act (NEPA) document (Title/Date) _____
 (NEPA documents-Environmental Impact Statement or Finding of No Significant Impact must comply with CEQA provisions)
- 11 x 17-inch Drawing or Airport Layout Plan showing project location(s) and dimensions.
- Completed CAAP Certification (Form DOA-0007), if not submitted to the Division of Aeronautics earlier for this fiscal year.


PART IV. AUTHORIZATION

AUTHORIZED OFFICIAL'S SIGNATURE 	TITLE Assistant Director, Resource Management Agency
PRINT NAME Marti Noel	DATE March 4, 2014

SEND COMPLETED APPLICATION AND ALL SUPPORTING DOCUMENTS TO:

CALIFORNIA DEPARTMENT OF TRANSPORTATION
 DIVISION OF AERONAUTICS - MS #40
 P. O. BOX 942874
 SACRAMENTO, CA 94274-0001

This page intentionally left blank



COUNTY OF MONTEREY
RESOURCE MANAGEMENT AGENCY -
PLANNING
168 W. ALISAL STREET, 2nd FLOOR
SALINAS, CA 93901

Project Description
for
Monterey County Airport Land Use Commission
County-Wide Update
of
Airport Land Use Compatibility Plans

The County of Monterey Resource Management Agency (RMA) - Planning, hereinafter referred to as "County", proposes to update the airport land use compatibility plans (ALUCP's) for the County's four (4) public use airports. The four (4) public use airports located within the County of Monterey are Monterey Regional Airport, Marina Municipal Airport, Mesa Del Rey Airport (King City), and Salinas Municipal Airport. RMA - Planning staffs the Airport Land Use Commission (ALUC) that oversees the development and implementation of the ALUCP. The existing Airport Land Use Compatibility Plans range in age and current applicability. In addition, some of the airports are undertaking airport planning efforts that could include some relationship to land use compatibility issues. The ALUC and the airport managers desire to move forward with a comprehensive effort to update all four ALUCPs, and provide an appropriate level of consistent policy development common to all the airports. The RMA will serve as the lead agency for this effort, but will collaborate closely with the airport management and the affected jurisdictions, to achieve ALUCPs that are functional given the specific land use characteristics of the surrounding lands of each individual airport and the needs of the airport operations.

Depending on funding availability, as well as RMA staff resources, the effort may need to be undertaken using a phased approach. Development of ALUCP's for the four airports would occur according to the following priority:

- Marina Municipal Airport
- Monterey Regional Airport
- Salinas Municipal Airport
- Mesa Del Rey Airport in King City

The scope of effort is anticipated to include, but is not limited, to the following:

Preparation of Draft ALUCPs for Each Airport

In consultation with airport management staff and affected jurisdictions, prepare draft plans. Each airport is at a different stage of compliance so it is likely that the plans might be undertaken sequentially over time, dependent on resources that are available.

Preparation of CEQA Document(s)

In consultation with airport management staff, determine the appropriate level of environmental review. Prepare the appropriate CEQA document for each ALUCP, including all required technical studies, and responses to comments received from the public review. Each airport is at a different level of planning work that is associated with the preparation of the ALUCP, and in some cases technical analysis has been completed that could be used for the CEQA documents.

Public Workshops and Hearings

Participate in workshops and hearings with the public, ALUC, and with County and airport staff to develop and present draft policies, plans and environmental documents.

Airport and FAA/Caltrans Coordination

- a. Attend coordination meetings and provide progress updates as necessary.
- b. Ensure that the plans and documents prepared are appropriate to meet FAA and Caltrans' criteria for acceptance.
- c. Contact FAA/Caltrans regarding technical approaches and other issues as required.

Final Comprehensive Land Use Compatibility Plan

Once all four ALUCPs are adopted, assemble a comprehensive ALUCP for all four airports for use by the ALUC with appropriate supporting documentation.

DEPARTMENT OF TRANSPORTATION

DIVISION OF AERONAUTICS

1120 N STREET, SUITE 3300

P.O. BOX 942874, MS-40

SACRAMENTO, CA 94274-0001


PHONE (916) 654-4959

FAX (916) 653-9531

TTY 711

www.dot.ca.govMarina Municipal Airport
Monterey County*Flex your power!
Be energy efficient!*

February 28, 2014

Mr. Joseph Sidor, ALUC Contact
168 W. Alisal Street, 2nd Floor
Salinas, CA 93901

Dear Mr. Sidor:

Project Description: ALUCP - Airport Land Use Compatibility Plan Update (County-wide);
Total Cost: \$180000; State Share: \$162000; Year: FY 2015/16

This is to inform you that your project, ALUCP - Airport Land Use Compatibility Plan Update (County-wide) was identified in the 2013 Capital Improvement Program (CIP) and may be added in 2014 Aeronautics Program. Your project could possibly be funded as an Acquisition and Development (A&D) project in the Aero Funding Program, if there are sufficient funds available.

If interested, please reply at your earliest convenience, but no later than March 21, 2014. Attached you will find the Acquisition and Development Grant-Application. Please fill out the top two portions (Part I and Part II) and return the signed application to the Division. Please include a detailed project description and attach to the form. This is also to confirm that you will be able to provide the 10% match of the total cost.

Please note and confirm the Fiscal Year we have programmed.

If you have any questions, please contact me at (916) 657-0543 or by email at Parvin.bijani@dot.ca.gov or Danny Uppal at (916) 654-4232 or by email at Danny.Uppal@dot.ca.gov or Patrick Kyo at (916) 654-5082 or by email at Patrick.Kyo@dot.ca.gov

Sincerely,

*Original Signed by*PARVIN BIJANI, P.E.
Airport Engineer
Office of Technical and Program Services

Enclosure

bc: Aileen Loe, District 5