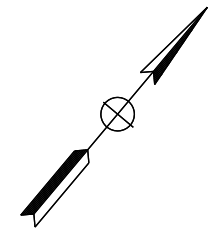
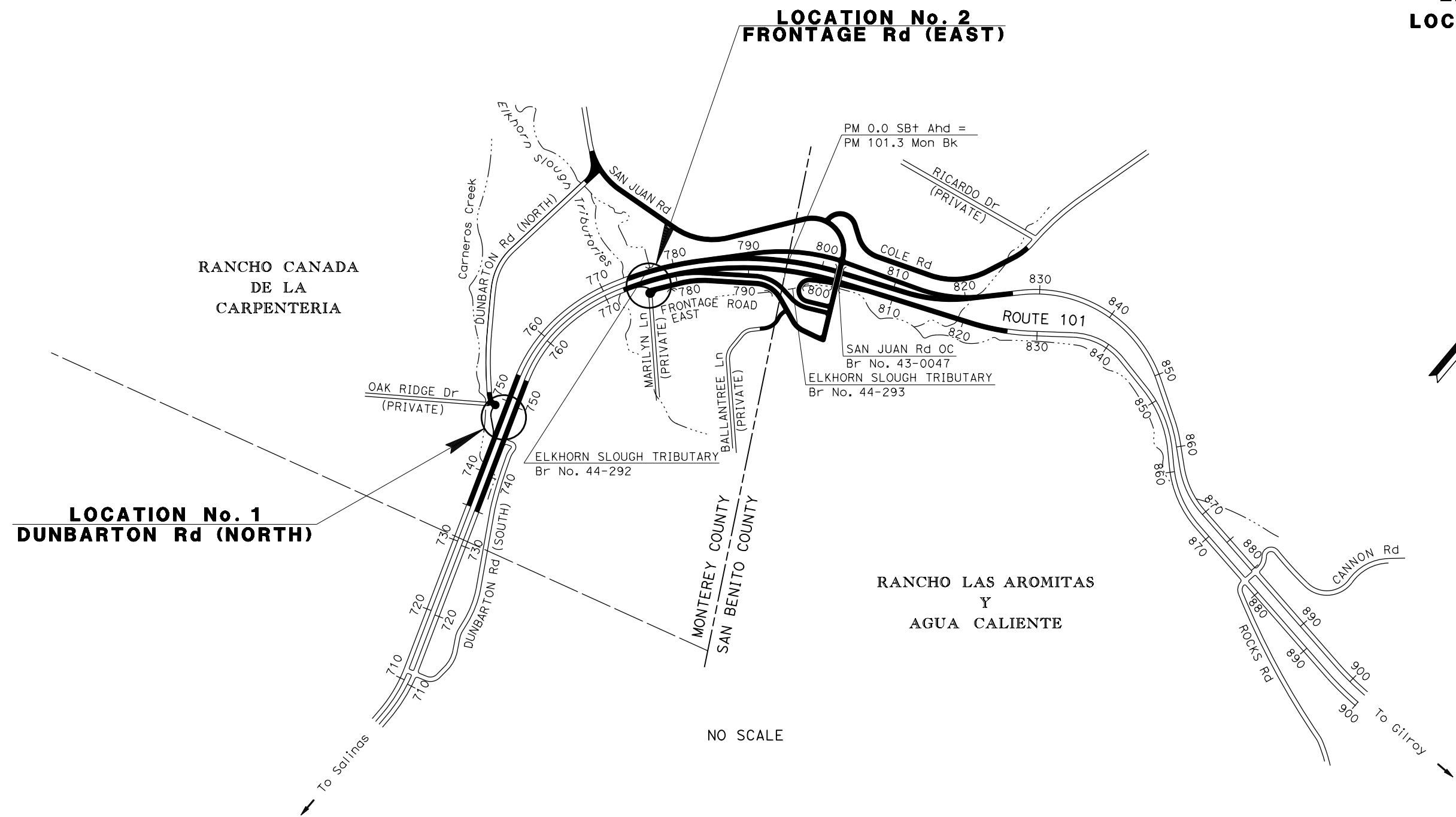


Dist	COUNTY	ROUTE	POST MILES TOTAL PROJECT	SHEET No.	TOTAL SHEETS
05	Mon	101	100.4/101.3	1	3

**EXHIBIT A
LOCATION MAP**



LEGEND

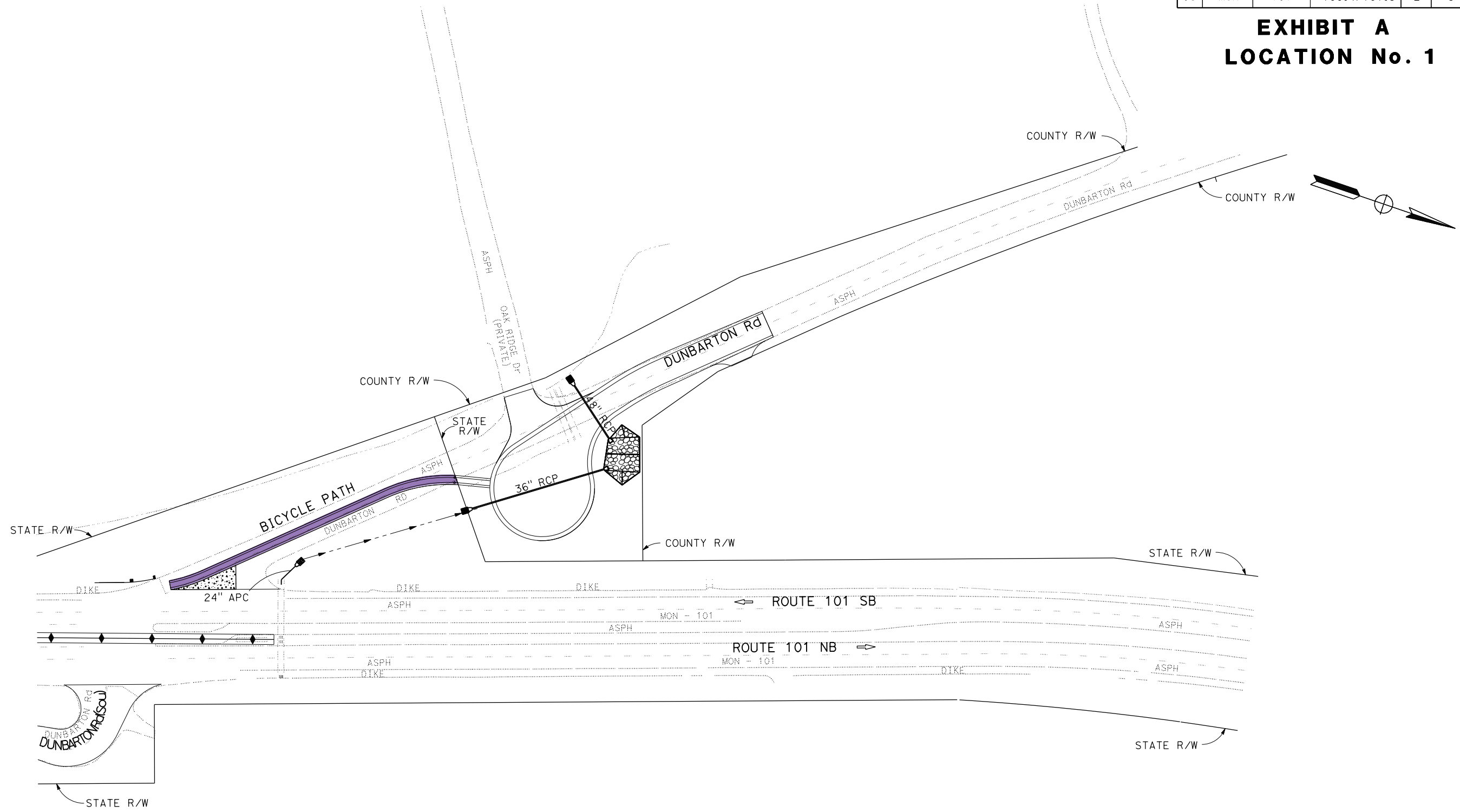
 BICYCLE PATH MAINTAINED BY COUNTY

STATE OF CALIFORNIA
DEPARTMENT OF TRANSPORTATION
05-Mon-101-100.4/ 101.3
**FREWAY MAINTENANCE AGREEMENT
WITH THE COUNTY OF MONTEREY
ON ROUTE 101 FROM DUNBARTON ROAD (NORTH)
TO THE SAN BENITO COUNTY LINE**

LEGEND

Dist	COUNTY	ROUTE	POST MILES TOTAL PROJECT	SHEET No.	TOTAL SHEETS
05	Mon	101	100.4/101.3	2	3

**EXHIBIT A
LOCATION No. 1**



**FREWAY MAINTENANCE AGREEMENT
WITH THE COUNTY OF MONTEREY**

SCALE: 1"=50'

RELATIVE BORDER SCALE
IS IN INCHES

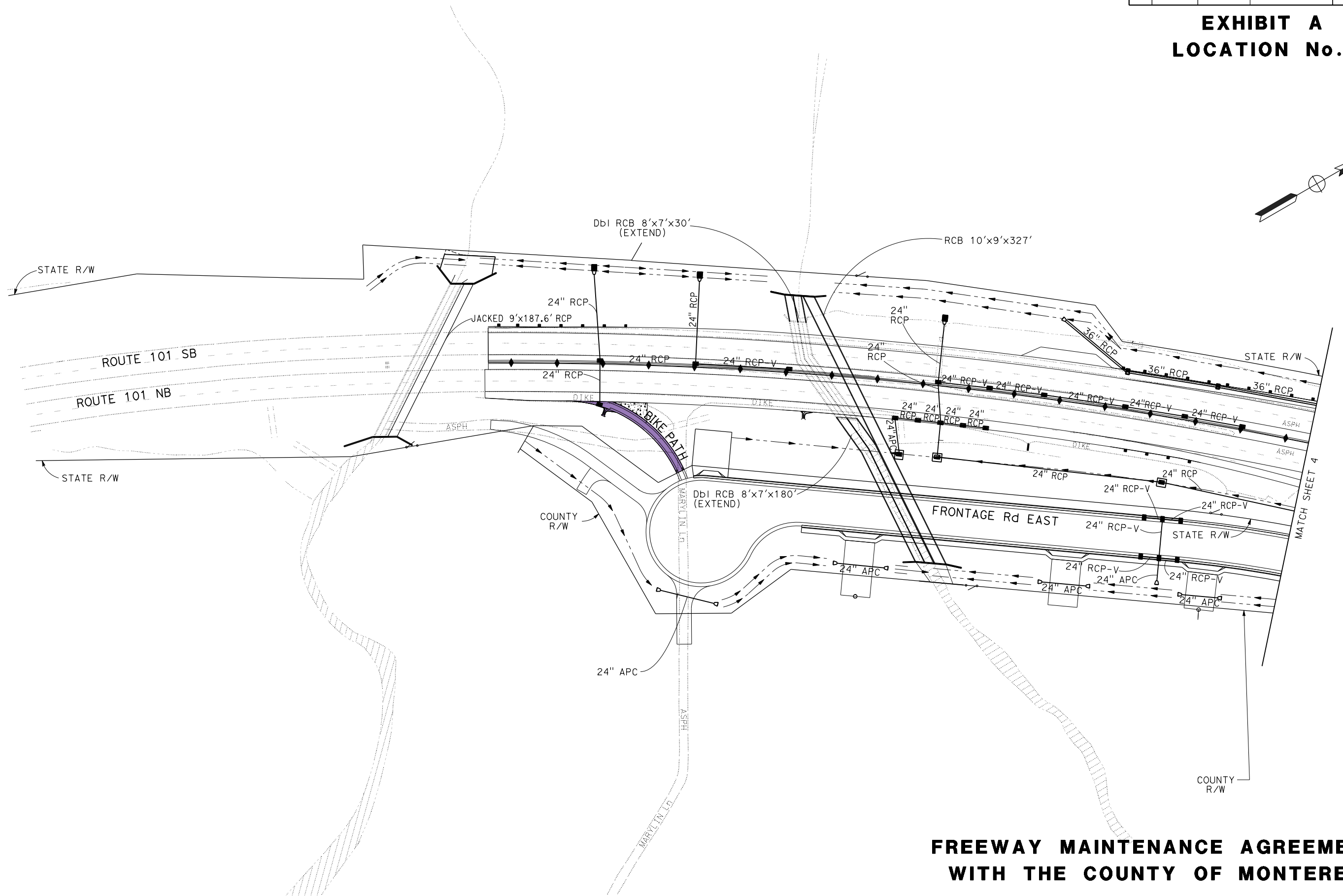
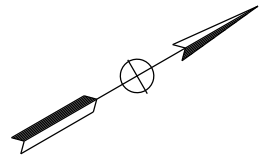


DATE: 6/2016

LEGEND

Dist	COUNTY	ROUTE	POST MILES TOTAL PROJECT	SHEET No.	TOTAL SHEETS
05	Mon	101	100.4/101.3	3	3

**EXHIBIT A
LOCATION No. 2**



**FREEWAY MAINTENANCE AGREEMENT
WITH THE COUNTY OF MONTEREY**

SCALE: 1"=50'



DATE: 6/2016