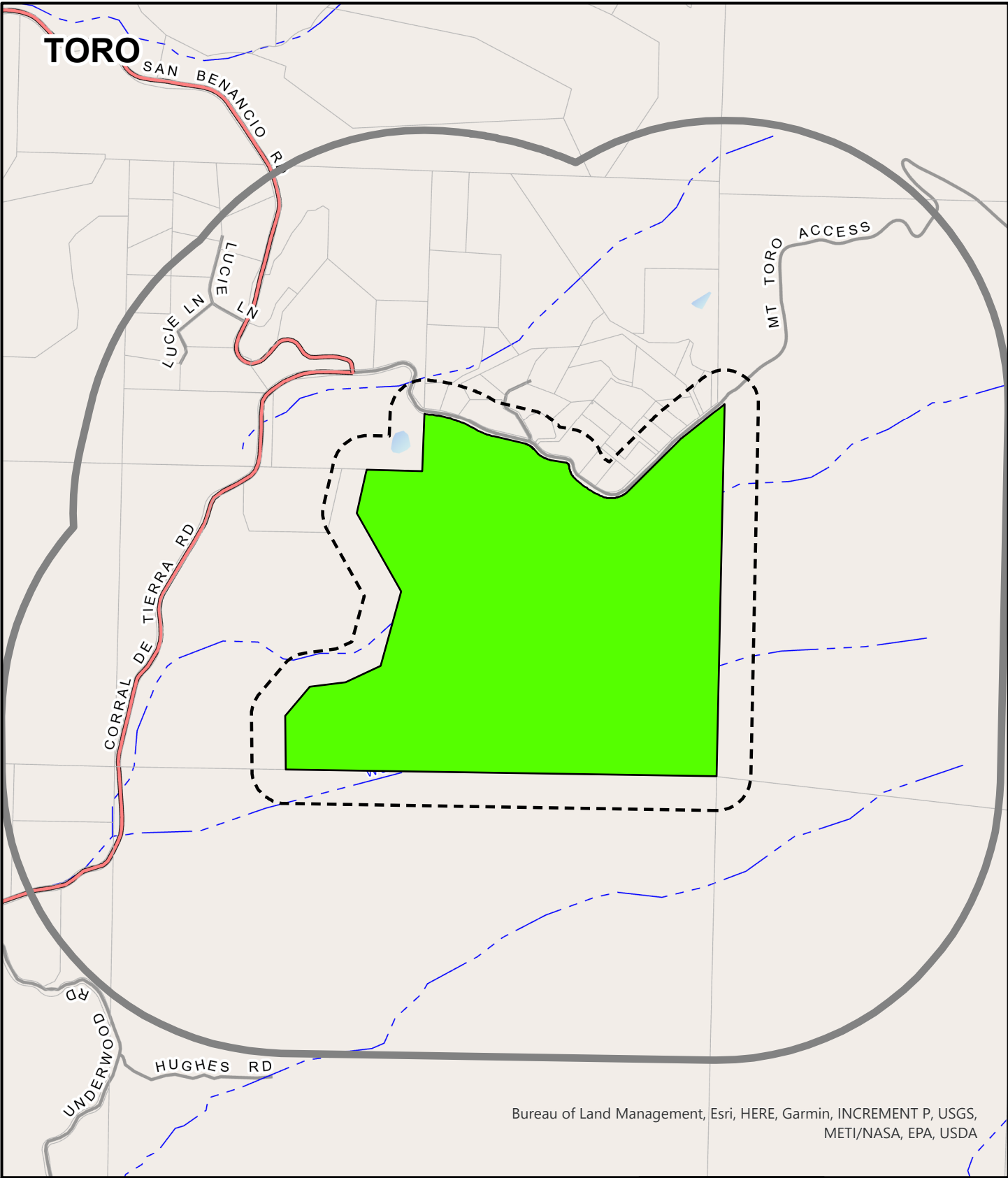


# Exhibit P

This page intentionally left blank.




Bureau of Land Management, Esri, HERE, Garmin, INCREMENT P, USGS, METI/NASA, EPA, USDA


**APPLICANT:** ABALONE CREEK ESTATE LLC

**APN:** 416441047000

**FILE #** PLN210202

 Project Site

 300 FT Buffer

 2500 FT Buffer



This page intentionally left blank